Table A3.1, page 1 of 1 Sampling and Analysis Data: Former Capacitor Bank Area

Plate	Sample Point	Depth (feet)	Sample Matrix	PCB Area	PCB Subarea	*Site Feature*	Sampling Date	Laboratory Report	Analysis Date	Analysis Result	Cleanup Criterion	Notes
A	3CO-178	½ inch	Concrete	3	3.1	*CP#3*	12-16-2004	04120627	12-28-2004	ND < 0.50	1.0	—
A	3CO-179	½ inch	Concrete	3	3.1	*CP#3*	12-16-2004	04120627	12-28-2004	ND < 0.50	1.0	—
A	Cap3-A	½ inch	Concrete	3	3.1	*CP#3*	01-30-2002	02020002	02-04-2002	ND < 0.50	1.0	—
A	Cap3-B	½ inch	Concrete	3	3.1	*CP#3*	01-30-2002	02020002	02-04-2002	ND < 0.50	1.0	—
A	Cap3-C	½ inch	Concrete	3	3.1	*CP#3*	01-30-2002	02020002	02-04-2002	ND < 0.50	1.0	—
A	Cap3-D	½ inch	Concrete	3	3.1	*CP#3*	01-30-2002	02020002	02-04-2002	ND < 0.50	1.0	—
A	CS-4	(Scraping)	Concrete	3	3.1	*CP#3*	06-11-1998	CTL698248	06-23-1998	ND < 0.50	1.0	6
A	PCB-11	1	Soil	3	3.1	—	06-11-1998	CTL698248	06-23-1998	ND < 1.0	1.0	6
A	PCB-12	1	Soil	3	3.1	—	06-11-1998	CTL698248	06-23-1998	ND < 1.0	1.0	6
A	SS-PP	0.0–0.3	Soil	3	3.1	—	04-04-2002	02040244	04-08-2002	ND < 0.50	1.0	—
A	SS-PP	1.0–1.3	Soil	3	3.1	—	04-04-2002	02040244	04-08-2002	ND < 0.50	1.0	—

Table A3.2, page 1 of 16 Sampling and Analysis Data: Former Coal Yard—Southwest Corner

Plate	Sample Point	Depth (feet)	Sample Matrix	PCB Area	PCB Subarea	*Site Feature*	Sampling Date	Laboratory Report	Analysis Date	Analysis Result	Cleanup Criterion	Notes
A	3GP-234	0.0–0.3	Soil	3	3.2	—	12-16-2004	04120609	12-21-2004	ND < 0.50	10.0	—
A	3GP-234	0.3–1.3	Soil	3	3.2	—	12-16-2004	04120609	12-21-2004	ND < 0.50	10.0	—
A	3GP-234 D	0.3–1.3	Soil	3	3.2	—	12-16-2004	04120611	12-27-2004	ND < 0.50	10.0	5
A	3GP-234	1.3–3.3	Soil	3	3.2	—	12-16-2004	04120609	12-21-2004	ND < 0.50	10.0	—
A	3GP-234	3.3–4.0	Soil	3	3.2	—	12-16-2004	04120609	12-21-2004	ND < 0.50	10.0	—
A	3GP-234	4–6	Soil	3	3.2	—	12-16-2004	04120609	12-21-2004	ND < 0.50	10.0	—
A	3GP-234	6–8	Soil	3	3.2	—	12-16-2004	04120609	12-21-2004	ND < 0.50	10.0	—
A	3GP-239	0.0–0.3	Soil	3	3.2	—	12-16-2004	04120609	12-21-2004	ND < 0.50	10.0	—
A	3GP-239	0.3–1.5	Soil	3	3.2	—	12-16-2004	04120609	12-21-2004	2.4	10.0	4
A	3GP-239	1.5–3.0	Soil	3	3.2	—	12-16-2004	04120609	12-21-2004	1.1	10.0	4
A	3GP-240	0.0–0.3	Soil	3	3.2	—	12-16-2004	04120609	12-21-2004	ND < 0.50	10.0	—
A	3GP-240	0.3–1.3	Soil	3	3.2	—	12-16-2004	04120609	12-21-2004	1.2	10.0	4
A	3GP-240	1.3–3.0	Soil	3	3.2	—	12-16-2004	04120609	12-21-2004	4.6	10.0	4
A	3GP-240	3–5	Soil	3	3.2	—	12-16-2004	04120609	12-21-2004	0.87	10.0	4
A	3GP-240	5–7	Soil	3	3.2	—	12-16-2004	04120609	12-21-2004	ND < 0.50	10.0	—
A	3GP-257	0.0–0.25	Soil	3	3.2	—	01-11-2007	07010304r	01-16-2007	ND < 0.30	10.0	—
A	3GP-257	0.25–1.0	Soil	3	3.2	—	01-11-2007	07010304r	01-16-2007	ND < 0.30	10.0	—
A	3GP-257	1.0–3.0	Soil	3	3.2	—	01-11-2007	07010304r	01-16-2007	ND < 0.30	10.0	—
A	3GP-257	3.0–5.0	Soil	3	3.2	—	01-11-2007	07010304r	01-16-2007	ND < 0.30	10.0	—
A	3GP-257	5.0–7.0	Soil	3	3.2	—	01-11-2007	07010304r	01-16-2007	ND < 0.40	10.0	—
A	3GP-258	0.0–0.25	Soil	3	3.2	—	01-11-2007	07010304r	01-16-2007	ND < 0.30	10.0	—
A	3GP-258	0.25–1.25	Soil	3	3.2	—	01-11-2007	07010304r	01-16-2007	ND < 0.30	10.0	—
A	3GP-258	1.25–2.25	Soil	3	3.2	—	01-11-2007	07010304r	01-16-2007	ND < 0.30	10.0	—
A	3GP-258	2.25–4.0	Soil	3	3.2	—	01-11-2007	07010304r	01-16-2007	ND < 0.30	10.0	—
A	3GP-258	4.0–6.0	Soil	3	3.2	—	01-11-2007	07010304r	01-16-2007	ND < 0.40	10.0	—
A	3GP-259	0.0–0.3	Soil	3	3.2	—	01-11-2007	07010304r	01-16-2007	ND < 0.40	10.0	—
A	3GP-259	0.3–1.3	Soil	3	3.2	—	01-11-2007	07010304r	01-17-2007	ND < 0.30	10.0	—
A	3GP-259	1.3–2.3	Soil	3	3.2	—	01-11-2007	07010304r	01-17-2007	ND < 0.30	10.0	—
A	3GP-259	2.3–4.3	Soil	3	3.2	—	01-11-2007	07010304r	01-16-2007	ND < 0.30	10.0	—
A	3GP-259	4.3–6.3	Soil	3	3.2	—	01-11-2007	07010304r	01-18-2007	ND < 0.30	10.0	—
A	3GP-259 D	4.3–6.3	Soil	3	3.2	—	01-11-2007	07010304r	01-18-2007	ND < 0.30	10.0	5
A	3GP-259	6.3–8.3	Soil	3	3.2	—	01-11-2007	07010304r	01-18-2007	ND < 0.40	10.0	—

Sampling and Analysis Data: Former Coal Yard—Southwest Corner

Plate	Sample Point	Depth (feet)	Sample Matrix	PCB Area	PCB Subarea	*Site Feature*	Sampling Date	Laboratory Report	Analysis Date	Analysis Result	Cleanup Criterion	Notes
A	3GP-260	0.0–0.3	Soil	3	3.2	—	01-11-2007	07010304r	01-18-2007	ND < 0.30	10.0	—
A	3GP-260	0.3–1.3	Soil	3	3.2	—	01-11-2007	07010304r	01-18-2007	ND < 0.30	10.0	—
A	3GP-260	1.3–2.3	Soil	3	3.2	—	01-11-2007	07010304r	01-18-2007	ND < 0.30	10.0	—
A	3GP-260	2.3–4.0	Soil	3	3.2	—	01-11-2007	07010304r	01-18-2007	0.65	10.0	4
A	3GP-260	4.0–6.0	Soil	3	3.2	—	01-11-2007	07010304r	01-18-2007	ND < 0.30	10.0	—
A	3GP-260	6.0–8.0	Soil	3	3.2	—	01-11-2007	07010304r	01-18-2007	ND < 0.60	10.0	—
A	3GP-261	0.0–0.3	Soil	3	3.2	—	01-11-2007	07010304r	01-18-2007	ND < 0.30	10.0	—
A	3GP-261	0.3–1.3	Soil	3	3.2	—	01-11-2007	07010304r	01-18-2007	ND < 0.30	10.0	—
A	3GP-261	1.3–2.3	Soil	3	3.2	—	01-11-2007	07010304r	01-18-2007	ND < 0.30	10.0	—
A	3GP-261	2.3–4.0	Soil	3	3.2	—	01-11-2007	07010304r	01-18-2007	ND < 0.30	10.0	—
A	3GP-261	4.0–6.0	Soil	3	3.2	—	01-11-2007	07010304r	01-18-2007	ND < 0.30	10.0	—
A	3GP-261	6.0–8.0	Soil	3	3.2	—	01-11-2007	07010304r	01-18-2007	0.44	10.0	4
A	3GP-262	0.0–0.3	Soil	3	3.2	—	01-11-2007	07010304r	01-18-2007	ND < 0.30	10.0	—
A	3GP-262	0.3–1.3	Soil	3	3.2	—	01-11-2007	07010304r	01-18-2007	ND < 0.30	10.0	—
A	3GP-262	1.3–2.3	Soil	3	3.2	—	01-11-2007	07010304r	01-18-2007	5.8	10.0	7, 15
A	3GP-262	2.3–4.0	Soil	3	3.2	—	01-11-2007	07010304r	01-18-2007	1.3	10.0	7
A	3GP-262	4.0–6.0	Soil	3	3.2	—	01-11-2007	07010304r	01-18-2007	0.60	10.0	4
A	3GP-262	6.0–8.0	Soil	3	3.2	—	01-11-2007	07010304r	01-18-2007	ND < 0.40	10.0	—
A	3GP-263	0.0–0.3	Soil	3	3.2	—	01-11-2007	07010304r	01-18-2007	ND < 0.30	10.0	—
A	3GP-263 D	0.0–0.3	Soil	3	3.2	—	01-11-2007	07010304r	01-18-2007	ND < 0.30	10.0	5
A	3GP-263	0.3–1.3	Soil	3	3.2	—	01-11-2007	07010304r	01-18-2007	ND < 0.40	10.0	—
A	3GP-263	1.3–2.3	Soil	3	3.2	—	01-11-2007	07010304r	01-18-2007	ND < 0.30	10.0	—
A	3GP-263	2.3–4.0	Soil	3	3.2	—	01-11-2007	07010304r	01-18-2007	ND < 0.30	10.0	—
A	3GP-263	4.0–6.0	Soil	3	3.2	—	01-11-2007	07010304r	01-18-2007	ND < 0.40	10.0	—
A	3GP-263	6.0–8.0	Soil	3	3.2	—	01-11-2007	07010304r	01-18-2007	ND < 0.40	10.0	—
A	3GP-264	0.0–0.3	Soil	3	3.2	—	01-12-2007	07010326r2	01-18-2007	ND < 0.30	10.0	—
A	3GP-264	0.3–1.3	Soil	3	3.2	—	01-12-2007	07010326r2	01-18-2007	ND < 0.30	10.0	—
A	3GP-264	1.3–2.3	Soil	3	3.2	—	01-12-2007	07010326r2	01-18-2007	ND < 0.30	10.0	—
A	3GP-264	2.3–4.0	Soil	3	3.2	—	01-12-2007	07010326r2	01-18-2007	ND < 0.30	10.0	—
A	3GP-264	2.5–2.8	Soil	3	3.2	—	01-12-2007	07010326r2	01-18-2007	ND < 0.30	10.0	—
A	3GP-264	4.0–6.0	Soil	3	3.2	—	01-12-2007	07010326r2	01-18-2007	ND < 0.40	10.0	—
A	3GP-264	6.0–8.0	Soil	3	3.2	—	01-12-2007	07010326r2	01-18-2007	ND < 0.40	10.0	—

Sampling and Analysis Data: Former Coal Yard—Southwest Corner

Plate	Sample Point	Depth (feet)	Sample Matrix	PCB Area	PCB Subarea	*Site Feature*	Sampling Date	Laboratory Report	Analysis Date	Analysis Result	Cleanup Criterion	Notes
A	3GP-265	0.0–0.3	Soil	3	3.2	—	01-12-2007	07010326r2	01-18-2007	ND < 0.30	10.0	—
A	3GP-265	0.3–1.3	Soil	3	3.2	—	01-12-2007	07010326r2	01-18-2007	1.1	10.0	7
A	3GP-265	1.3–2.5	Soil	3	3.2	—	01-12-2007	07010326r2	01-19-2007	9.6	10.0	7, 14, 15
A	3GP-265	2.5–2.8	Soil	3	3.2	—	01-12-2007	07010326r2	01-18-2007	ND < 0.30	10.0	—
A	3GP-265	2.8–4.0	Soil	3	3.2	—	01-12-2007	07010326r2	01-18-2007	ND < 0.30	10.0	—
A	3GP-265	4.0–6.0	Soil	3	3.2	—	01-12-2007	07010326r2	01-18-2007	0.42	10.0	4
A	3GP-265	6.0–8.0	Soil	3	3.2	—	01-12-2007	07010326r2	01-18-2007	ND < 0.40	10.0	—
A	3GP-266	0.0–0.3	Soil	3	3.2	—	01-12-2007	07010326r2	01-19-2007	ND < 0.30	10.0	—
A	3GP-266 D	0.0–0.3	Soil	3	3.2	—	01-12-2007	07010326r2	01-19-2007	ND < 0.30	10.0	5
A	3GP-266	0.3–1.3	Soil	3	3.2	—	01-12-2007	07010326r2	01-19-2007	ND < 0.30	10.0	—
A	3GP-266	1.3–2.5	Soil	3	3.2	—	01-12-2007	07010326r2	01-19-2007	0.52	10.0	4
A	3GP-266	2.5–4.0	Soil	3	3.2	—	01-12-2007	07010326r2	01-19-2007	0.75	10.0	4
A	3GP-266	4.0–4.3	Soil	3	3.2	—	01-12-2007	07010326r2	01-18-2007	ND < 0.30	10.0	16
A	3GP-266	4.3–6.0	Soil	3	3.2	—	01-12-2007	07010326r2	01-18-2007	ND < 0.40	10.0	—
A	3GP-266	6.0–8.0	Soil	3	3.2	—	01-12-2007	07010326r2	01-18-2007	ND < 0.40	10.0	—
A	3GP-267	0.0–0.3	Soil	3	3.2	—	01-12-2007	07010326r2	01-19-2007	ND < 0.30	10.0	—
A	3GP-267	0.3–1.3	Soil	3	3.2	—	01-12-2007	07010326r2	01-19-2007	3.8	10.0	4, 15
A	3GP-267	1.3–2.5	Soil	3	3.2	—	01-12-2007	07010326r2	01-19-2007	5.6	10.0	4, 15
A	3GP-267	2.5–2.8	Soil	3	3.2	—	01-12-2007	07010326r2	01-19-2007	0.48	10.0	7
A	3GP-267	2.8–4.0	Soil	3	3.2	—	01-12-2007	07010326r2	01-19-2007	ND < 0.30	10.0	—
A	3GP-267	4.0–6.0	Soil	3	3.2	—	01-12-2007	07010326r2	01-18-2007	ND < 0.40	10.0	—
A	3GP-267	6.0–8.0	Soil	3	3.2	—	01-12-2007	07010326r2	01-18-2007	ND < 0.40	10.0	—
A	3GP-268	0.0–0.3	Soil	3	3.2	—	01-12-2007	07010326r2	01-18-2007	ND < 0.30	10.0	—
A	3GP-268	0.3–1.3	Soil	3	3.2	—	01-12-2007	07010326r2	01-18-2007	ND < 0.30	10.0	—
A	3GP-268	1.3–2.5	Soil	3	3.2	—	01-12-2007	07010326r2	01-18-2007	ND < 0.30	10.0	—
A	3GP-268	2.5–2.8	Soil	3	3.2	—	01-12-2007	07010326r2	01-18-2007	ND < 0.40	10.0	—
A	3GP-268	2.8–4.0	Soil	3	3.2	—	01-12-2007	07010326r2	01-18-2007	ND < 0.30	10.0	—
A	3GP-268	4.0–6.0	Soil	3	3.2	—	01-12-2007	07010326r2	01-18-2007	0.74	10.0	4
A	3GP-268	6.0–8.0	Soil	3	3.2	—	01-12-2007	07010326r2	01-18-2007	ND < 0.40	10.0	—
A	3GP-268 D	6.0–8.0	Soil	3	3.2	—	01-12-2007	07010326r2	01-18-2007	ND < 0.40	10.0	5
A	3GP-269	0.0–0.3	Soil	3	3.2	—	01-12-2007	07010327r	01-19-2007	ND < 0.30	10.0	—
A	3GP-269	0.3–1.3	Soil	3	3.2	—	01-12-2007	07010327r	01-19-2007	ND < 0.30	10.0	—

Sampling and Analysis Data: Former Coal Yard—Southwest Corner

Plate	Sample Point	Depth (feet)	Sample Matrix	PCB Area	PCB Subarea	*Site Feature*	Sampling Date	Laboratory Report	Analysis Date	Analysis Result	Cleanup Criterion	Notes
A	3GP-269	1.3–2.5	Soil	3	3.2	—	01-12-2007	07010327r	01-19-2007	ND < 0.40	10.0	—
A	3GP-269	2.5–2.8	Soil	3	3.2	—	01-12-2007	07010327r	01-19-2007	ND < 0.40	10.0	—
A	3GP-269	2.8–4.0	Soil	3	3.2	—	01-12-2007	07010327r	01-19-2007	ND < 0.40	10.0	—
A	3GP-269	4.0–6.0	Soil	3	3.2	—	01-12-2007	07010327r	01-19-2007	ND < 0.40	10.0	—
A	3GP-269	6.0–8.0	Soil	3	3.2	—	01-12-2007	07010327r	01-19-2007	ND < 0.40	10.0	—
A	3GP-270	0.0–0.3	Soil	3	3.2	—	01-12-2007	07010327r	01-19-2007	ND < 0.30	10.0	—
A	3GP-270	0.3–1.3	Soil	3	3.2	—	01-12-2007	07010327r	01-22-2007	3.2	10.0	4, 15
A	3GP-270	1.3–2.5	Soil	3	3.2	—	01-12-2007	07010327r	01-22-2007	2.5	10.0	4
A	3GP-270	2.5–4.0	Soil	3	3.2	—	01-12-2007	07010327r	01-19-2007	ND < 0.40	10.0	—
A	3GP-270	4.0–4.3	Soil	3	3.2	—	01-12-2007	07010327r	01-19-2007	ND < 0.30	10.0	—
A	3GP-270	4.3–6.0	Soil	3	3.2	—	01-12-2007	07010327r	01-19-2007	ND < 0.30	10.0	—
A	3GP-270	6.0–8.0	Soil	3	3.2	—	01-12-2007	07010327r	01-19-2007	ND < 0.40	10.0	—
A	3GP-271	0.0–0.3	Soil	3	3.2	—	01-12-2007	07010327r	01-19-2007	ND < 0.30	10.0	—
A	3GP-271	0.3–1.3	Soil	3	3.2	—	01-12-2007	07010327r	01-22-2007	2.9	10.0	4, 15
A	3GP-271	1.3–2.5	Soil	3	3.2	—	01-12-2007	07010327r	01-22-2007	2.2	10.0	4
A	3GP-271	2.5–2.8	Soil	3	3.2	—	01-12-2007	07010327r	01-22-2007	ND < 0.30	10.0	—
A	3GP-271	2.8–4.0	Soil	3	3.2	—	01-12-2007	07010327r	01-19-2007	ND < 0.40	10.0	—
A	3GP-271	4.0–6.0	Soil	3	3.2	—	01-12-2007	07010327r	01-19-2007	ND < 0.40	10.0	—
A	3GP-271 **D**	4.0–6.0	Soil	3	3.2	—	01-12-2007	07010327r	01-19-2007	ND < 0.40	10.0	5
A	3GP-271	6.0–8.0	Soil	3	3.2	—	01-12-2007	07010327r	01-19-2007	ND < 0.50	10.0	—
A	3GP-283	0.0–0.3	Soil	3	3.2	—	01-29-2007	07010666	01-31-2007	ND < 0.30	10.0	—
A	3GP-283	0.3–1.3	Soil	3	3.2	—	01-29-2007	07010666	01-31-2007	ND < 0.30	10.0	—
A	3GP-283	1.3–2.5	Soil	3	3.2	—	01-29-2007	07010666	01-31-2007	ND < 0.30	10.0	—
A	3GP-283	2.5–2.8	Soil	3	3.2	—	01-29-2007	07010666	01-31-2007	ND < 0.30	10.0	—
A	3GP-283 **D**	2.5–2.8	Soil	3	3.2	—	01-29-2007	07010666	01-31-2007	ND < 0.30	10.0	5
A	3GP-283	2.8–4.0	Soil	3	3.2	—	01-29-2007	07010666	01-31-2007	ND < 0.30	10.0	—
A	3GP-283	4.0–6.0	Soil	3	3.2	—	01-29-2007	07010666	01-31-2007	ND < 0.40	10.0	—
A	3GP-283	6.0–8.0	Soil	3	3.2	—	01-29-2007	07010666	01-31-2007	ND < 0.40	10.0	—
A	3GP-284	0.0–0.3	Soil	3	3.2	—	01-29-2007	07010666	01-31-2007	ND < 0.30	10.0	—
A	3GP-284	0.3–1.3	Soil	3	3.2	—	01-29-2007	07010666	01-31-2007	ND < 0.30	10.0	—
A	3GP-284	1.3–2.5	Soil	3	3.2	—	01-29-2007	07010666	01-31-2007	ND < 0.30	10.0	—
A	3GP-284	2.5–2.8	Soil	3	3.2	—	01-29-2007	07010666	01-31-2007	ND < 0.40	10.0	—

Sampling and Analysis Data: Former Coal Yard—Southwest Corner

Plate	Sample Point	Depth (feet)	Sample Matrix	PCB Area	PCB Subarea	*Site Feature*	Sampling Date	Laboratory Report	Analysis Date	Analysis Result	Cleanup Criterion	Notes
A	3GP-284	2.8–4.0	Soil	3	3.2	—	01-29-2007	07010666	01-31-2007	ND < 0.30	10.0	—
A	3GP-284	4.0–6.0	Soil	3	3.2	—	01-29-2007	07010666	01-31-2007	ND < 0.30	10.0	—
A	3GP-284	6.0–8.0	Soil	3	3.2	—	01-29-2007	07010666	01-31-2007	ND < 0.40	10.0	—
A	3GP-285	0.0–0.3	Soil	3	3.2	—	01-29-2007	07010666	01-31-2007	ND < 0.30	10.0	—
A	3GP-285	0.3–1.3	Soil	3	3.2	—	01-29-2007	07010666	01-31-2007	ND < 0.30	10.0	—
A	3GP-285	1.3–2.5	Soil	3	3.2	—	01-29-2007	07010666	01-31-2007	ND < 0.30	10.0	—
A	3GP-285	2.5–2.8	Soil	3	3.2	—	01-29-2007	07010666	01-31-2007	ND < 0.30	10.0	—
A	3GP-285	2.8–4.0	Soil	3	3.2	—	01-29-2007	07010666	02-01-2007	ND < 0.40	10.0	—
A	3GP-285	4.0–6.0	Soil	3	3.2	—	01-29-2007	07010666	02-01-2007	ND < 0.30	10.0	—
A	3GP-285	6.0–8.0	Soil	3	3.2	—	01-29-2007	07010666	02-01-2007	ND < 0.40	10.0	—
A	3GP-286	0.0–0.3	Soil	3	3.2	—	01-29-2007	07010666	02-01-2007	0.32	10.0	7
A	3GP-286	0.3–1.3	Soil	3	3.2	—	01-29-2007	07010666	02-01-2007	ND < 0.30	10.0	—
A	3GP-286	1.3–2.5	Soil	3	3.2	—	01-29-2007	07010666	02-01-2007	ND < 0.30	10.0	—
A	3GP-286 D	1.3–2.5	Soil	3	3.2	—	01-29-2007	07010666	02-01-2007	0.58	10.0	4, 5
A	3GP-286	2.5–4.0	Soil	3	3.2	—	01-29-2007	07010666	02-01-2007	ND < 0.30	10.0	—
A	3GP-286	4.0–6.0	Soil	3	3.2	—	01-29-2007	07010666	02-01-2007	ND < 0.40	10.0	—
A	3GP-286	6.0–8.0	Soil	3	3.2	—	01-29-2007	07010666	02-01-2007	ND < 0.40	10.0	—
A	3GP-287	0.0–0.3	Soil	3	3.2	—	01-29-2007	07010666	01-31-2007	ND < 0.30	10.0	—
A	3GP-287	0.3–1.3	Soil	3	3.2	—	01-29-2007	07010666	02-01-2007	ND < 0.30	10.0	—
A	3GP-287	1.3–2.5	Soil	3	3.2	—	01-29-2007	07010666	02-01-2007	ND < 0.30	10.0	—
A	3GP-287	2.5–4.0	Soil	3	3.2	—	01-29-2007	07010666	02-01-2007	ND < 0.30	10.0	—
A	3GP-287	4.0–6.0	Soil	3	3.2	—	01-29-2007	07010666	02-01-2007	ND < 0.50	10.0	—
A	3GP-287	6.0–8.0	Soil	3	3.2	—	01-29-2007	07010666	02-01-2007	ND < 0.40	10.0	—
A	3GP-288	0.0–0.3	Soil	3	3.2	—	01-29-2007	07010666	02-01-2007	ND < 0.30	10.0	—
A	3GP-288	0.3–1.3	Soil	3	3.2	—	01-29-2007	07010666	02-01-2007	ND < 0.30	10.0	—
A	3GP-288	1.3–2.5	Soil	3	3.2	—	01-29-2007	07010666	02-01-2007	ND < 0.30	10.0	—
A	3GP-288	2.5–2.8	Soil	3	3.2	—	01-29-2007	07010666	02-02-2007	ND < 0.30	10.0	—
A	3GP-288	2.8–4.0	Soil	3	3.2	—	01-29-2007	07010666	02-02-2007	ND < 0.40	10.0	—
A	3GP-288	4.0–6.0	Soil	3	3.2	—	01-29-2007	07010666	02-02-2007	ND < 0.40	10.0	—
A	3GP-288	6.0–8.0	Soil	3	3.2	—	01-29-2007	07010666	02-02-2007	ND < 0.30	10.0	—
A	3GP-289	0.0–0.3	Soil	3	3.2	—	01-29-2007	07010666	02-02-2007	0.47	10.0	7
A	3GP-289	0.3–1.3	Soil	3	3.2	—	01-29-2007	07010666	02-02-2007	5.7	10.0	7, 15

Sampling and Analysis Data: Former Coal Yard—Southwest Corner

Plate	Sample Point	Depth (feet)	Sample Matrix	PCB Area	PCB Subarea	*Site Feature*	Sampling Date	Laboratory Report	Analysis Date	Analysis Result	Cleanup Criterion	Notes
A	3GP-289	1.3–2.5	Soil	3	3.2	—	01-29-2007	07010666	02-02-2007	4.4	10.0	7, 15
A	3GP-289	2.5–2.8	Soil	3	3.2	—	01-29-2007	07010666	02-02-2007	ND < 0.40	10.0	—
A	3GP-289 D	2.5–2.8	Soil	3	3.2	—	01-29-2007	07010666	02-02-2007	0.54	10.0	5, 7
A	3GP-289	2.8–4.0	Soil	3	3.2	—	01-29-2007	07010666	02-02-2007	ND < 0.40	10.0	—
A	3GP-289	4.0–6.0	Soil	3	3.2	—	01-29-2007	07010666	02-02-2007	ND < 0.40	10.0	—
A	3GP-289	6.0–8.0	Soil	3	3.2	—	01-29-2007	07010666	02-02-2007	ND < 0.40	10.0	—
A	3GP-290	0.0–0.3	Soil	3	3.2	—	01-29-2007	07010667	02-02-2007	ND < 0.30	10.0	—
A	3GP-290	0.3–1.3	Soil	3	3.2	—	01-29-2007	07010667	02-02-2007	ND < 0.30	10.0	—
A	3GP-290	1.3–2.5	Soil	3	3.2	—	01-29-2007	07010667	02-02-2007	1.6	10.0	7
A	3GP-290	2.5–3.7	Soil	3	3.2	—	01-29-2007	07010667	02-03-2007	7.2	10.0	7, 15
A	3GP-290	3.7–4.0	Soil	3	3.2	—	01-29-2007	07010667	02-02-2007	ND < 0.30	10.0	—
A	3GP-290	4.0–6.0	Soil	3	3.2	—	01-29-2007	07010667	02-02-2007	ND < 0.40	10.0	—
A	3GP-290	6.0–8.0	Soil	3	3.2	—	01-29-2007	07010667	02-02-2007	ND < 0.40	10.0	—
A	3GP-291	0.0–0.3	Soil	3	3.2	—	01-29-2007	07010667	02-02-2007	ND < 0.30	10.0	—
A	3GP-291	0.3–1.3	Soil	3	3.2	—	01-29-2007	07010667	02-02-2007	ND < 0.30	10.0	—
A	3GP-291	1.3–2.5	Soil	3	3.2	—	01-29-2007	07010667	02-02-2007	0.87	10.0	7
A	3GP-291	2.5–4.0	Soil	3	3.2	—	01-29-2007	07010667	02-02-2007	1.2	10.0	7
A	3GP-291	4.0–6.0	Soil	3	3.2	—	01-29-2007	07010667	02-02-2007	ND < 0.30	10.0	—
A	3GP-291	6.0–8.0	Soil	3	3.2	—	01-29-2007	07010667	02-02-2007	ND < 0.40	10.0	—
A	3GP-292	0.0–0.3	Soil	3	3.2	—	01-29-2007	07010667	02-02-2007	ND < 0.30	10.0	—
A	3GP-292	0.3–1.3	Soil	3	3.2	—	01-29-2007	07010667	02-02-2007	ND < 0.30	10.0	—
A	3GP-292	1.3–2.5	Soil	3	3.2	—	01-29-2007	07010667	02-02-2007	ND < 0.30	10.0	—
A	3GP-292	2.5–4.0	Soil	3	3.2	—	01-29-2007	07010667	02-02-2007	ND < 0.30	10.0	—
A	3GP-292 D	2.5–4.0	Soil	3	3.2	—	01-29-2007	07010667	02-02-2007	ND < 0.30	10.0	5
A	3GP-292	4.0–6.0	Soil	3	3.2	—	01-29-2007	07010667	02-02-2007	ND < 0.30	10.0	—
A	3GP-292	6.0–8.0	Soil	3	3.2	—	01-29-2007	07010667	02-02-2007	ND < 0.40	10.0	—
A	3GP-293	0.0–0.3	Soil	3	3.2	—	01-29-2007	07010667	02-02-2007	ND < 0.30	10.0	—
A	3GP-293	0.3–1.3	Soil	3	3.2	—	01-29-2007	07010667	02-02-2007	ND < 0.30	10.0	—
A	3GP-293	1.3–2.5	Soil	3	3.2	—	01-29-2007	07010667	02-02-2007	3.1	10.0	7, 15
A	3GP-293	2.5–2.8	Soil	3	3.2	—	01-29-2007	07010667	02-02-2007	ND < 0.30	10.0	—
A	3GP-293	2.8–4.0	Soil	3	3.2	—	01-29-2007	07010667	02-05-2007	ND < 0.30	10.0	—
A	3GP-293	4.0–6.0	Soil	3	3.2	—	01-29-2007	07010667	02-02-2007	ND < 0.40	10.0	—

Sampling and Analysis Data: Former Coal Yard—Southwest Corner

Plate	Sample Point	Depth (feet)	Sample Matrix	PCB Area	PCB Subarea	*Site Feature*	Sampling Date	Laboratory Report	Analysis Date	Analysis Result	Cleanup Criterion	Notes
A	3GP-293	6.0–8.0	Soil	3	3.2	—	01-29-2007	07010667	02-06-2007	ND < 0.40	10.0	—
A	3GP-294	0.0–0.3	Soil	3	3.2	—	01-30-2007	07010698r	02-08-2007	ND < 0.30	10.0	—
A	3GP-294	0.3–1.3	Soil	3	3.2	—	01-30-2007	07010698r	02-08-2007	3.2	10.0	7, 15
A	3GP-294	1.3–2.5	Soil	3	3.2	—	01-30-2007	07010698r	02-08-2007	1.9	10.0	7
A	3GP-294	2.5–2.8	Soil	3	3.2	—	01-30-2007	07010698r	02-08-2007	ND < 0.30	10.0	—
A	3GP-294	2.8–4.0	Soil	3	3.2	—	01-30-2007	07010698r	02-08-2007	ND < 0.30	10.0	—
A	3GP-294	4.0–6.0	Soil	3	3.2	—	01-30-2007	07010698r	02-08-2007	ND < 0.40	10.0	—
A	3GP-294	6.0–8.0	Soil	3	3.2	—	01-30-2007	07010698r	02-08-2007	ND < 0.40	10.0	—
A	3GP-295	0.0–0.3	Soil	3	3.2	—	01-30-2007	07010698r	02-08-2007	1.0	10.0	7
A	3GP-295	0.3–1.3	Soil	3	3.2	—	01-30-2007	07010698r	02-08-2007	0.41	10.0	7
A	3GP-295	1.3–2.5	Soil	3	3.2	—	01-30-2007	07010698r	02-08-2007	1.6	10.0	7
A	3GP-295	2.5–2.8	Soil	3	3.2	—	01-30-2007	07010698r	02-08-2007	ND < 0.30	10.0	—
A	3GP-295 D	2.5–2.8	Soil	3	3.2	—	01-30-2007	07010698r	02-08-2007	ND < 0.30	10.0	5
A	3GP-295	2.8–4.0	Soil	3	3.2	—	01-30-2007	07010698r	02-05-2007	ND < 0.30	10.0	—
A	3GP-295	4.0–6.0	Soil	3	3.2	—	01-30-2007	07010698r	02-08-2007	ND < 0.40	10.0	—
A	3GP-295	6.0–8.0	Soil	3	3.2	—	01-30-2007	07010698r	02-08-2007	ND < 0.40	10.0	—
A	3GP-296	0.0–0.3	Soil	3	3.2	—	01-30-2007	07010698r	02-08-2007	1.0	10.0	7
A	3GP-296	0.3–1.3	Soil	3	3.2	—	01-30-2007	07010698r	02-08-2007	1.4	10.0	7
A	3GP-296	1.3–2.5	Soil	3	3.2	—	01-30-2007	07010698r	02-08-2007	0.95	10.0	7
A	3GP-296	2.5–2.8	Soil	3	3.2	—	01-30-2007	07010698r	02-08-2007	2.3	10.0	7
A	3GP-296	2.8–4.0	Soil	3	3.2	—	01-30-2007	07010698r	02-06-2007	ND < 0.30	10.0	—
A	3GP-296	4.0–6.0	Soil	3	3.2	—	01-30-2007	07010698r	02-06-2007	ND < 0.40	10.0	—
A	3GP-296	6.0–8.0	Soil	3	3.2	—	01-30-2007	07010698r	02-06-2007	ND < 0.40	10.0	—
A	3GP-297	0.0–0.3	Soil	3	3.2	—	01-30-2007	07010698r	02-06-2007	ND < 0.30	10.0	—
A	3GP-297	0.3–1.3	Soil	3	3.2	—	01-30-2007	07010698r	02-06-2007	4.7	10.0	7
A	3GP-297	1.3–2.5	Soil	3	3.2	—	01-30-2007	07010698r	02-07-2007	4.2	10.0	7
A	3GP-297	2.5–2.8	Soil	3	3.2	—	01-30-2007	07010698r	02-07-2007	ND < 0.30	10.0	—
A	3GP-297	2.8–4.0	Soil	3	3.2	—	01-30-2007	07010698r	02-07-2007	ND < 0.40	10.0	—
A	3GP-297	4.0–6.0	Soil	3	3.2	—	01-30-2007	07010698r	02-07-2007	ND < 0.40	10.0	—
A	3GP-297	6.0–8.0	Soil	3	3.2	—	01-30-2007	07010698r	02-07-2007	ND < 0.40	10.0	—
A	3GP-298	0.0–0.3	Soil	3	3.2	—	01-30-2007	07010698r	02-07-2007	ND < 0.30	10.0	—
A	3GP-298	0.3–1.3	Soil	3	3.2	—	01-30-2007	07010698r	02-07-2007	ND < 0.30	10.0	—

Sampling and Analysis Data: Former Coal Yard—Southwest Corner

Plate	Sample Point	Depth (feet)	Sample Matrix	PCB Area	PCB Subarea	*Site Feature*	Sampling Date	Laboratory Report	Analysis Date	Analysis Result	Cleanup Criterion	Notes
A	3GP-298	1.3–2.5	Soil	3	3.2	—	01-30-2007	07010698r	02-07-2007	ND < 0.30	10.0	—
A	3GP-298 D	1.3–2.5	Soil	3	3.2	—	01-30-2007	07010698r	02-07-2007	ND < 0.30	10.0	5
A	3GP-298	2.5–4.0	Soil	3	3.2	—	01-30-2007	07010698r	02-07-2007	ND < 0.30	10.0	—
A	3GP-298	4.0–4.3	Soil	3	3.2	—	01-30-2007	07010698r	02-07-2007	ND < 0.30	10.0	—
A	3GP-298	4.3–6.0	Soil	3	3.2	—	01-30-2007	07010698r	02-07-2007	ND < 0.40	10.0	—
A	3GP-298	6.0–8.0	Soil	3	3.2	—	01-30-2007	07010698r	02-07-2007	ND < 0.40	10.0	—
A	3GP-299	0.0–0.3	Soil	3	3.2	—	01-30-2007	07010698r	02-07-2007	ND < 0.30	10.0	—
A	3GP-299	0.3–1.3	Soil	3	3.2	—	01-30-2007	07010698r	02-05-2007	0.30	10.0	7
A	3GP-299	1.3–2.5	Soil	3	3.2	—	01-30-2007	07010698r	02-05-2007	ND < 0.30	10.0	—
A	3GP-299	2.5–4.0	Soil	3	3.2	—	01-30-2007	07010698r	02-05-2007	0.42	10.0	7
A	3GP-299	4.0–4.3	Soil	3	3.2	—	01-30-2007	07010698r	02-05-2007	ND < 0.30	10.0	—
A	3GP-299	4.3–6.0	Soil	3	3.2	—	01-30-2007	07010698r	02-05-2007	ND < 0.40	10.0	—
A	3GP-299	6.0–8.0	Soil	3	3.2	—	01-30-2007	07010698r	02-05-2007	ND < 0.40	10.0	—
A	3GP-300	0.0–0.3	Soil	3	3.2	—	01-30-2007	07010698r	02-05-2007	ND < 0.30	10.0	—
A	3GP-300	0.3–1.3	Soil	3	3.2	—	01-30-2007	07010698r	02-05-2007	ND < 0.40	10.0	—
A	3GP-300	1.3–2.5	Soil	3	3.2	—	01-30-2007	07010698r	02-05-2007	0.79	10.0	7
A	3GP-300	2.5–2.8	Soil	3	3.2	—	01-30-2007	07010698r	02-06-2007	ND < 0.30	10.0	—
A	3GP-300	2.8–4.0	Soil	3	3.2	—	01-30-2007	07010698r	02-06-2007	ND < 0.30	10.0	—
A	3GP-301	0.0–0.3	Soil	3	3.2	—	01-30-2007	07010698r	02-05-2007	ND < 0.30	10.0	—
A	3GP-301	0.3–1.3	Soil	3	3.2	—	01-30-2007	07010699	02-06-2007	2.6	10.0	7, 15
A	3GP-301	1.3–2.5	Soil	3	3.2	—	01-30-2007	07010699	02-06-2007	4.8	10.0	7, 15
A	3GP-301	2.5–3.7	Soil	3	3.2	—	01-30-2007	07010699	02-06-2007	ND < 0.30	10.0	—
A	3GP-301 D	2.5–3.7	Soil	3	3.2	—	01-30-2007	07010699	02-06-2007	ND < 0.30	10.0	5
A	3GP-301	3.7–4.0	Soil	3	3.2	—	01-30-2007	07010699	02-06-2007	ND < 0.30	10.0	—
A	3GP-301	4.0–6.0	Soil	3	3.2	—	01-30-2007	07010699	02-06-2007	ND < 0.40	10.0	—
A	3GP-301	6.0–8.0	Soil	3	3.2	—	01-30-2007	07010699	02-06-2007	ND < 0.40	10.0	—
A	3GP-302	0.0–0.3	Soil	3	3.2	—	01-30-2007	07010699	02-06-2007	ND < 0.40	10.0	—
A	3GP-302	0.3–1.3	Soil	3	3.2	—	01-30-2007	07010699	02-06-2007	ND < 0.30	10.0	—
A	3GP-302	1.3–2.5	Soil	3	3.2	—	01-30-2007	07010699	02-06-2007	3.4	10.0	7
A	3GP-302	2.5–3.7	Soil	3	3.2	—	01-30-2007	07010699	02-06-2007	ND < 0.30	10.0	—
A	3GP-302	3.7–4.0	Soil	3	3.2	—	01-30-2007	07010699	02-06-2007	ND < 0.30	10.0	—
A	3GP-302	4.0–6.0	Soil	3	3.2	—	01-30-2007	07010699	02-06-2007	ND < 0.40	10.0	—

Sampling and Analysis Data: Former Coal Yard—Southwest Corner

Plate	Sample Point	Depth (feet)	Sample Matrix	PCB Area	PCB Subarea	*Site Feature*	Sampling Date	Laboratory Report	Analysis Date	Analysis Result	Cleanup Criterion	Notes
A	3GP-302	6.0–8.0	Soil	3	3.2	—	01-30-2007	07010699	02-06-2007	ND < 0.40	10.0	—
A	3GP-303	0.0–0.3	Soil	3	3.2	—	01-30-2007	07010699	02-07-2007	ND < 0.40	10.0	7
A	3GP-303	0.3–1.3	Soil	3	3.2	—	01-30-2007	07010699	02-07-2007	0.86	10.0	—
A	3GP-303	1.3–2.5	Soil	3	3.2	—	01-30-2007	07010699	02-07-2007	ND < 0.30	10.0	—
A	3GP-303	2.5–2.8	Soil	3	3.2	—	01-30-2007	07010699	02-07-2007	1.4	10.0	7
A	3GP-303	2.8–4.0	Soil	3	3.2	—	01-30-2007	07010699	02-07-2007	ND < 0.30	10.0	—
A	3GP-303	4.0–6.0	Soil	3	3.2	—	01-30-2007	07010699	02-07-2007	ND < 0.40	10.0	—
A	3GP-303	6.0–8.0	Soil	3	3.2	—	01-30-2007	07010699	02-07-2007	ND < 0.40	10.0	—
A	3GP-304	0.0–0.3	Soil	3	3.2	—	01-30-2007	07010699	02-07-2007	ND < 0.30	10.0	—
A	3GP-304	0.3–1.3	Soil	3	3.2	—	01-30-2007	07010699	02-07-2007	ND < 0.30	10.0	—
A	3GP-304	1.3–2.5	Soil	3	3.2	—	01-30-2007	07010699	02-07-2007	ND < 0.30	10.0	—
A	3GP-304 D	1.3–2.5	Soil	3	3.2	—	01-30-2007	07010699	02-07-2007	ND < 0.30	10.0	5
A	3GP-304	2.5–4.0	Soil	3	3.2	—	01-30-2007	07010699	02-07-2007	0.35	10.0	7
A	3GP-304	4.0–4.3	Soil	3	3.2	—	01-30-2007	07010699	02-07-2007	ND < 0.40	10.0	—
A	3GP-304	4.3–6.0	Soil	3	3.2	—	01-30-2007	07010699	02-07-2007	ND < 0.40	10.0	—
A	3GP-304	6.0–8.0	Soil	3	3.2	—	01-30-2007	07010699	02-07-2007	ND < 0.40	10.0	—
A	3GP-305	0.0–0.3	Soil	3	3.2	—	01-30-2007	07010699	02-07-2007	ND < 0.30	10.0	—
A	3GP-305	0.3–1.3	Soil	3	3.2	—	01-30-2007	07010699	02-07-2007	ND < 0.30	10.0	—
A	3GP-305	1.3–2.5	Soil	3	3.2	—	01-30-2007	07010699	02-07-2007	ND < 0.30	10.0	—
A	3GP-305	2.5–4.0	Soil	3	3.2	—	01-30-2007	07010699	02-07-2007	0.49	10.0	4
A	3GP-305	4.0–4.3	Soil	3	3.2	—	01-30-2007	07010699	02-08-2007	ND < 0.30	10.0	—
A	3GP-305	4.3–6.0	Soil	3	3.2	—	01-30-2007	07010699	02-08-2007	ND < 0.40	10.0	—
A	3GP-305	6.0–8.0	Soil	3	3.2	—	01-30-2007	07010699	02-08-2007	ND < 0.40	10.0	—
A	3GP-306	0.0–0.3	Soil	3	3.2	—	01-31-2007	07020030	02-08-2007	ND < 0.30	10.0	—
A	3GP-306	0.3–1.3	Soil	3	3.2	—	01-31-2007	07020030	02-09-2007	3.0	10.0	4, 15
A	3GP-306	1.3–2.5	Soil	3	3.2	—	01-31-2007	07020030	02-08-2007	1.1	10.0	4
A	3GP-306	2.5–4.0	Soil	3	3.2	—	01-31-2007	07020030	02-08-2007	0.64	10.0	7
A	3GP-306	4.0–4.3	Soil	3	3.2	—	01-31-2007	07020030	02-08-2007	ND < 0.30	10.0	—
A	3GP-306	4.3–6.0	Soil	3	3.2	—	01-31-2007	07020030	02-08-2007	ND < 0.40	10.0	—
A	3GP-306	6.0–8.0	Soil	3	3.2	—	01-31-2007	07020030	02-08-2007	ND < 0.40	10.0	—
A	3GP-307	0.0–0.3	Soil	3	3.2	—	01-31-2007	07020030	02-08-2007	ND < 0.30	10.0	—
A	3GP-307	0.3–1.3	Soil	3	3.2	—	01-31-2007	07020030	02-08-2007	ND < 0.40	10.0	—

Sampling and Analysis Data: Former Coal Yard—Southwest Corner

Plate	Sample Point	Depth (feet)	Sample Matrix	PCB Area	PCB Subarea	*Site Feature*	Sampling Date	Laboratory Report	Analysis Date	Analysis Result	Cleanup Criterion	Notes
A	3GP-307 **D**	0.3–1.3	Soil	3	3.2	—	01-31-2007	07020030	02-08-2007	ND < 0.40	10.0	5
A	3GP-307	1.3–2.5	Soil	3	3.2	—	01-31-2007	07020030	02-09-2007	1.5	10.0	4
A	3GP-307	2.5–3.7	Soil	3	3.2	—	01-31-2007	07020030	02-09-2007	1.3	10.0	4
A	3GP-307	3.7–4.0	Soil	3	3.2	—	01-31-2007	07020030	02-10-2007	ND < 0.30	10.0	—
A	3GP-307	4.0–5.0	Soil	3	3.2	—	01-31-2007	07020030	02-10-2007	ND < 0.30	10.0	—
A	3GP-307	5.0–6.0	Soil	3	3.2	—	01-31-2007	07020030	02-09-2007	ND < 0.40	10.0	—
A	3GP-307	6.0–8.0	Soil	3	3.2	—	01-31-2007	07020030	02-10-2007	ND < 0.40	10.0	—
A	3GP-308	0.0–0.3	Soil	3	3.2	—	01-31-2007	07020030	02-10-2007	ND < 0.30	10.0	—
A	3GP-308	0.3–1.3	Soil	3	3.2	—	01-31-2007	07020030	02-10-2007	0.93	10.0	4
A	3GP-308	1.3–2.5	Soil	3	3.2	—	01-31-2007	07020030	02-10-2007	ND < 0.30	10.0	—
A	3GP-308	2.5–4.0	Soil	3	3.2	—	01-31-2007	07020030	02-10-2007	ND < 0.30	10.0	—
A	3GP-308	4.0–6.0	Soil	3	3.2	—	01-31-2007	07020030	02-10-2007	ND < 0.40	10.0	—
A	3GP-308	6.0–8.0	Soil	3	3.2	—	01-31-2007	07020030	02-10-2007	ND < 0.30	10.0	—
A	3GP-309	0.0–0.3	Soil	3	3.2	—	01-31-2007	07020030	02-10-2007	ND < 0.30	10.0	—
A	3GP-309	0.3–1.3	Soil	3	3.2	—	01-31-2007	07020030	02-10-2007	ND < 0.30	10.0	—
A	3GP-309	1.3–2.5	Soil	3	3.2	—	01-31-2007	07020030	02-10-2007	ND < 0.30	10.0	—
A	3GP-309	2.5–4.0	Soil	3	3.2	—	01-31-2007	07020030	02-10-2007	0.66	10.0	7
A	3GP-309	4.0–4.3	Soil	3	3.2	—	01-31-2007	07020030	02-10-2007	ND < 0.30	10.0	—
A	3GP-309	4.3–5.0	Soil	3	3.2	—	01-31-2007	07020030	02-10-2007	ND < 0.30	10.0	—
A	3GP-309	5.0–6.0	Soil	3	3.2	—	01-31-2007	07020030	02-10-2007	ND < 0.40	10.0	—
A	3GP-309	6.0–8.0	Soil	3	3.2	—	01-31-2007	07020031	02-10-2007	ND < 0.40	10.0	—
A	3GP-309 **D**	6.0–8.0	Soil	3	3.2	—	01-31-2007	07020031	02-10-2007	ND < 0.30	10.0	5
A	3GP-310	0.0–0.3	Soil	3	3.2	—	01-31-2007	07020031	02-10-2007	ND < 0.30	10.0	—
A	3GP-310	0.3–1.3	Soil	3	3.2	—	01-31-2007	07020031	02-10-2007	ND < 0.30	10.0	—
A	3GP-310	1.3–2.5	Soil	3	3.2	—	01-31-2007	07020031	02-10-2007	ND < 0.30	10.0	—
A	3GP-310	2.5–2.8	Soil	3	3.2	—	01-31-2007	07020031	02-10-2007	ND < 0.30	10.0	—
A	3GP-310	2.8–4.0	Soil	3	3.2	—	01-31-2007	07020031	02-10-2007	ND < 0.30	10.0	—
A	3GP-310	4.0–6.0	Soil	3	3.2	—	01-31-2007	07020031	02-10-2007	ND < 0.40	10.0	—
A	3GP-310	6.0–8.0	Soil	3	3.2	—	01-31-2007	07020031	02-10-2007	ND < 0.40	10.0	—
A	3GP-311	0.0–0.3	Soil	3	3.2	—	01-31-2007	07020031	02-10-2007	ND < 0.30	10.0	—
A	3GP-311	0.3–1.3	Soil	3	3.2	—	01-31-2007	07020031	02-07-2007	ND < 0.30	10.0	—
A	3GP-311	1.3–1.6	Soil	3	3.2	—	01-31-2007	07020031	02-07-2007	ND < 0.30	10.0	—

Sampling and Analysis Data: Former Coal Yard—Southwest Corner

Plate	Sample Point	Depth (feet)	Sample Matrix	PCB Area	PCB Subarea	*Site Feature*	Sampling Date	Laboratory Report	Analysis Date	Analysis Result	Cleanup Criterion	Notes
A	3GP-311	1.6–2.5	Soil	3	3.2	—	01-31-2007	07020031	02-07-2007	ND < 0.30	10.0	—
A	3GP-311	2.5–4.0	Soil	3	3.2	—	01-31-2007	07020031	02-07-2007	ND < 0.40	10.0	—
A	3GP-311	4.0–6.0	Soil	3	3.2	—	01-31-2007	07020031	02-07-2007	ND < 0.40	10.0	—
A	3GP-312	0.0–0.3	Soil	3	3.2	—	01-31-2007	07020031	02-07-2007	ND < 0.30	10.0	—
A	3GP-312	0.3–1.3	Soil	3	3.2	—	01-31-2007	07020031	02-07-2007	ND < 0.30	10.0	—
A	3GP-312	1.3–2.5	Soil	3	3.2	—	01-31-2007	07020031	02-07-2007	ND < 0.30	10.0	—
A	3GP-312	2.5–4.0	Soil	3	3.2	—	01-31-2007	07020031	02-07-2007	ND < 0.30	10.0	—
A	3GP-312	4.0–6.0	Soil	3	3.2	—	01-31-2007	07020031	02-07-2007	ND < 0.40	10.0	—
A	3GP-312	6.0–8.0	Soil	3	3.2	—	01-31-2007	07020031	02-07-2007	ND < 0.40	10.0	—
A	3HA-191	0.5–0.6	Soil	3	3.2	—	11-17-2004	04110658	11-29-2004	ND < 0.50	10.0	—
A	3TB-092	0.0–0.3	Soil	3	3.2	—	09-09-2004	04090341	09-17-2004	ND < 0.50	10.0	—
A	3TB-092	0.3–1.3	Soil	3	3.2	—	09-09-2004	04090341	09-17-2004	ND < 0.50	10.0	—
A	3TB-092	1.3–2.3	Soil	3	3.2	—	09-09-2004	04090341	09-17-2004	ND < 0.50	10.0	—
A	3TB-092	2.3–4.3	Soil	3	3.2	—	09-09-2004	04090341	09-17-2004	ND < 0.50	10.0	—
A	3TB-092	4.3–6.3	Soil	3	3.2	—	09-09-2004	04090341	09-17-2004	1.5	10.0	4
A	3TB-093	0.0–0.3	Soil	3	3.2	—	09-09-2004	04090341	09-17-2004	ND < 0.50	10.0	—
A	3TB-093	0.5–0.8	Soil	3	3.2	—	09-09-2004	04090341	09-17-2004	ND < 0.50	10.0	—
A	3TB-093	0.8–1.8	Soil	3	3.2	—	09-09-2004	04090341	09-17-2004	0.81	10.0	7
A	3TB-093	2.3–4.3	Soil	3	3.2	—	09-09-2004	04090341	09-17-2004	ND < 0.50	10.0	—
A	3TB-093	4.3–6.3	Soil	3	3.2	—	09-09-2004	04090341	09-17-2004	ND < 0.50	10.0	—
A	3TB-094	0.0–0.3	Soil	3	3.2	—	09-09-2004	04090341	09-17-2004	ND < 0.50	10.0	—
A	3TB-094	0.3–1.3	Soil	3	3.2	—	09-09-2004	04090341	09-17-2004	5.0	10.0	4
A	3TB-094	1.3–2.3	Soil	3	3.2	—	09-09-2004	04090341	09-17-2004	5.7	10.0	4
A	3TB-094	2.3–2.6	Soil	3	3.2	—	09-09-2004	04090341	09-17-2004	4.8	10.0	4
A	3TB-094 D	2.3–2.6	Soil	3	3.2	—	09-09-2004	04090341	09-17-2004	2.1	10.0	4, 5
A	3TB-094	2.6–4.3	Soil	3	3.2	—	09-09-2004	04090341	09-17-2004	**14**	10.0	3, 4
A	3TB-094	3–4	Soil	3	3.2	—	01-12-2007	07010325r	01-18-2007	ND < 0.30	10.0	—
A	3TB-094	4–5	Soil	3	3.2	—	01-12-2007	07010325r	01-18-2007	ND < 0.40	10.0	—
A	3TB-094	6.0–6.3	Soil	3	3.2	—	09-09-2004	04090341	09-17-2004	ND < 0.50	10.0	—
A	3TB-095	0.0–0.3	Soil	3	3.2	—	09-09-2004	04090341	09-17-2004	0.52	10.0	4
A	3TB-095	0.3–2.3	Soil	3	3.2	—	09-09-2004	04090341	09-17-2004	4.2	10.0	3, 7
A	3TB-095	2.3–3.3	Soil	3	3.2	—	09-09-2004	04090341	09-17-2004	4.6	10.0	3, 7

Sampling and Analysis Data: Former Coal Yard—Southwest Corner

Plate	Sample Point	Depth (feet)	Sample Matrix	PCB Area	PCB Subarea	*Site Feature*	Sampling Date	Laboratory Report	Analysis Date	Analysis Result	Cleanup Criterion	Notes
A	3TB-095	3.3–4.3	Soil	3	3.2	—	09-09-2004	04090341	09-17-2004	ND < 0.50	10.0	—
A	3TB-095	4.3–6.3	Soil	3	3.2	—	09-09-2004	04090341	09-17-2004	ND < 0.50	10.0	—
A	3TB-096	0.0–0.3	Soil	3	3.2	—	09-09-2004	04090341	09-17-2004	ND < 0.50	10.0	—
A	3TB-096	0.3–2.0	Soil	3	3.2	—	09-09-2004	04090341	09-17-2004	1.3	10.0	3, 7
A	3TB-096	2.0–2.3	Soil	3	3.2	—	09-09-2004	04090341	09-17-2004	3.3	10.0	3, 7
A	3TB-096	2.3–3.3	Soil	3	3.2	—	09-09-2004	04090341	09-17-2004	ND < 1.0	10.0	3
A	3TB-096	3.3–4.3	Soil	3	3.2	—	09-09-2004	04090341	09-17-2004	ND < 0.50	10.0	—
A	3TB-096	4.3–5.3	Soil	3	3.2	—	09-09-2004	04090341	09-17-2004	ND < 1.0	10.0	3
A	3TB-096	5.3–6.3	Soil	3	3.2	—	09-09-2004	04090341	09-17-2004	ND < 0.50	10.0	—
A	3TB-196	0.0–0.3	Stone	3	3.2	—	11-18-2004	04110779	12-01-2004	ND < 0.50	10.0	8
A	3TB-196	0.3–1.3	Soil	3	3.2	—	11-18-2004	04110779	12-01-2004	1.57	10.0	4
A	3TB-196	1.3–2.3	Soil	3	3.2	—	11-18-2004	04110779	12-01-2004	3.2	10.0	4
A	3TB-196	2.3–4.3	Soil	3	3.2	—	11-18-2004	04110779	12-01-2004	ND < 0.50	10.0	—
A	3TB-196	4.3–6.3	Soil	3	3.2	—	11-18-2004	04110779	12-01-2004	ND < 0.50	10.0	—
A	3TB-197	0.3–1.3	Soil	3	3.2	—	11-18-2004	04110779	12-01-2004	2.31	10.0	4
A	3TB-197	0.0–0.3	Stone	3	3.2	—	11-18-2004	04110779	12-01-2004	ND < 0.50	10.0	8
A	3TB-197	1.3–2.3	Soil	3	3.2	—	11-18-2004	04110779	12-01-2004	1.6	10.0	4
A	3TB-197	2.3–4.3	Soil	3	3.2	—	11-18-2004	04110779	12-01-2004	ND < 1.0	10.0	3
A	3TB-197 D	2.3–4.3	Soil	3	3.2	—	11-18-2004	04110779	12-01-2004	ND < 1.0	10.0	3, 5
A	3TB-197	4.3–5.3	Soil	3	3.2	—	11-18-2004	04110779	12-01-2004	ND < 1.0	10.0	3
A	3TB-197	5.3–6.3	Soil	3	3.2	—	11-18-2004	04110779	12-01-2004	ND < 0.50	10.0	—
A	3TB-198	0.0–0.3	Stone	3	3.2	—	11-18-2004	04110779	12-01-2004	ND < 0.50	10.0	8
A	3TB-198	0.3–1.3	Soil	3	3.2	—	11-18-2004	04110779	12-01-2004	7.4	10.0	4
A	3TB-198	1.3–2.3	Soil	3	3.2	—	11-18-2004	04110779	12-01-2004	ND < 0.50	10.0	—
A	3TB-198	2.3–4.3	Soil	3	3.2	—	11-18-2004	04110779	12-01-2004	1.2	10.0	3, 4
A	3TB-198	4.3–5.3	Soil	3	3.2	—	11-18-2004	04110779	12-01-2004	ND < 0.50	10.0	—
A	3TB-198	5.3–6.3	Soil	3	3.2	—	11-18-2004	04110779	12-01-2004	ND < 0.50	10.0	—
A	3TB-199	0.0–0.3	Stone	3	3.2	—	11-18-2004	04110779	12-01-2004	0.74	10.0	8
A	3TB-199	0.3–1.3	Soil	3	3.2	—	11-18-2004	04110779	12-01-2004	3.5	10.0	4
A	3TB-199	1.3–2.3	Soil	3	3.2	—	11-18-2004	04110779	12-01-2004	0.58	10.0	4
A	3TB-199	2.3–3.3	Soil	3	3.2	—	11-18-2004	04110779	12-01-2004	0.54	10.0	4
A	3TB-199	4.0–5.0	Soil	3	3.2	—	11-18-2004	04110779	12-01-2004	ND < 0.50	10.0	—

Sampling and Analysis Data: Former Coal Yard—Southwest Corner

Plate	Sample Point	Depth (feet)	Sample Matrix	PCB Area	PCB Subarea	*Site Feature*	Sampling Date	Laboratory Report	Analysis Date	Analysis Result	Cleanup Criterion	Notes
A	3TB-199	5.0–6.0	Soil	3	3.2	—	11-18-2004	04110779	12-01-2004	ND < 0.50	10.0	—
A	3TB-200	0.0–0.3	Stone	3	3.2	—	11-18-2004	04110779	12-01-2004	ND < 0.50	10.0	8
A	3TB-200	0.3–1.3	Soil	3	3.2	—	11-18-2004	04110779	12-01-2004	2.81	10.0	4
A	3TB-200	1.3–2.3	Soil	3	3.2	—	11-18-2004	04110779	12-01-2004	5.3	10.0	4
A	3TB-200	2.3–4.3	Soil	3	3.2	—	11-18-2004	04110779	12-01-2004	ND < 0.50	10.0	—
A	3TB-200	4.3–5.3	Soil	3	3.2	—	11-18-2004	04110779	12-01-2004	ND < 0.50	10.0	—
A	3TB-200	5.3–6.3	Soil	3	3.2	—	11-18-2004	04110779	12-01-2004	1.2	10.0	4
A	3TB-201	0.0–0.3	Stone	3	3.2	—	11-18-2004	04110779	12-01-2004	ND < 0.50	10.0	8
A	3TB-201	0.3–1.3	Soil	3	3.2	—	11-18-2004	04110779	12-01-2004	4.4	10.0	4
A	3TB-201 **D**	0.3–1.3	Soil	3	3.2	—	11-18-2004	04110779	12-01-2004	5.6	10.0	4, 5
A	3TB-201	1.3–2.3	Soil	3	3.2	—	11-18-2004	04110779	12-01-2004	8.1	10.0	4
A	3TB-201	2.3–3.3	Soil	3	3.2	—	11-18-2004	04110779	12-01-2004	6.8	10.0	4
A	3TB-201	3.3–4.3	Soil	3	3.2	—	11-18-2004	04110779	12-01-2004	0.53	10.0	4
A	3TB-201	4.3–6.3	Soil	3	3.2	—	11-18-2004	04110779	12-01-2004	ND < 0.50	10.0	—
A	3TB-202	0.0–0.3	Soil	3	3.2	—	11-18-2004	04110779	12-01-2004	ND < 0.50	10.0	—
A	3TB-202	0.3–1.3	Soil	3	3.2	—	11-18-2004	04110779	12-01-2004	ND < 0.50	10.0	—
A	3TB-202	1.3–2.3	Soil	3	3.2	—	11-18-2004	04110779	12-01-2004	0.53	10.0	4
A	3TB-202	2.3–4.3	Soil	3	3.2	—	11-18-2004	04110779	12-01-2004	ND < 0.50	10.0	—
A	3TB-202	4.3–6.3	Soil	3	3.2	—	11-18-2004	04110779	12-01-2004	0.95	10.0	4
A	3TB-203	0.0–0.3	Soil	3	3.2	—	11-18-2004	04110779	12-01-2004	ND < 0.50	10.0	—
A	3TB-203	0.3–1.3	Soil	3	3.2	—	11-18-2004	04110779	12-01-2004	ND < 0.50	10.0	—
A	3TB-203	1.3–2.3	Soil	3	3.2	—	11-18-2004	04110779	12-01-2004	ND < 0.50	10.0	—
A	3TB-203	2.3–4.3	Soil	3	3.2	—	11-18-2004	04110780	12-03-2004	2.1	10.0	4
A	3TB-203	4.3–6.3	Soil	3	3.2	—	11-18-2004	04110780	12-03-2004	**17**	10.0	3, 4
A	3TB-204	0.0–0.3	Soil	3	3.2	—	11-18-2004	04110780	12-03-2004	ND < 0.50	10.0	—
A	3TB-204	0.3–1.3	Soil	3	3.2	—	11-18-2004	04110780	12-03-2004	ND < 0.50	10.0	—
A	3TB-204	1.3–2.3	Soil	3	3.2	—	11-18-2004	04110780	12-03-2004	ND < 0.50	10.0	—
A	3TB-204	2.3–3.3	Soil	3	3.2	—	11-18-2004	04110780	12-03-2004	ND < 0.50	10.0	—
A	3TB-204	3.3–4.3	Soil	3	3.2	—	11-18-2004	04110780	12-03-2004	ND < 0.50	10.0	—
A	3TB-204	4.3–6.3	Soil	3	3.2	—	11-18-2004	04110780	12-03-2004	ND < 0.50	10.0	—
A	3TB-204 **D**	4.3–6.3	Soil	3	3.2	—	11-18-2004	04110780	12-03-2004	ND < 0.50	10.0	5
A	3TB-205	0.0–0.3	Soil	3	3.2	—	11-18-2004	04110780	12-03-2004	ND < 0.50	10.0	—

Sampling and Analysis Data: Former Coal Yard—Southwest Corner

Plate	Sample Point	Depth (feet)	Sample Matrix	PCB Area	PCB Subarea	*Site Feature*	Sampling Date	Laboratory Report	Analysis Date	Analysis Result	Cleanup Criterion	Notes
A	3TB-205	0.3–1.3	Soil	3	3.2	—	11-18-2004	04110780	12-03-2004	ND < 0.50	10.0	—
A	3TB-205	1.3–2.3	Soil	3	3.2	—	11-18-2004	04110780	12-03-2004	ND < 0.50	10.0	—
A	3TB-205	4.3–6.3	Soil	3	3.2	—	11-18-2004	04110780	12-03-2004	ND < 0.50	10.0	—
A	GP-30	0–2	Soil	3	3.2	—	04-22-1999	UI, July 1999	04-26-1999	ND	10.0	11
A	GP-30	2–4	Soil	3	3.2	—	04-22-1999	UI, July 1999	04-26-1999	ND	10.0	11
A	GP-30	4–6	Soil	3	3.2	—	04-22-1999	UI, July 1999	04-26-1999	3.8	10.0	11
A	GP-30	6–8	Soil	3	3.2	—	04-22-1999	UI, July 1999	04-26-1999	5.4	10.0	11
A	GP-30	8–10	Soil	3	3.2	—	04-22-1999	UI, July 1999	04-26-1999	ND	10.0	11
A	GP-30	10–12	Soil	3	3.2	—	04-22-1999	UI, July 1999	04-26-1999	ND	10.0	11
A	GP-33	0–2	Soil	3	3.2	—	04-22-1999	UI, July 1999	04-29-1999	ND	10.0	11
A	GP-33	2–4	Soil	3	3.2	—	04-22-1999	UI, July 1999	04-29-1999	ND	10.0	11
A	GP-33	4–6	Soil	3	3.2	—	04-22-1999	UI, July 1999	04-29-1999	ND	10.0	11
A	GP-33	6–8	Soil	3	3.2	—	04-22-1999	UI, July 1999	04-29-1999	ND	10.0	11
A	GP-33	8–10	Soil	3	3.2	—	04-22-1999	UI, July 1999	04-29-1999	ND	10.0	11
A	GP-33	10–11	Soil	3	3.2	—	04-22-1999	UI, July 1999	04-29-1999	ND	10.0	11
A	GP-35	0–2	Soil	3	3.2	—	04-22-1999	UI, July 1999	04-29-1999	ND	10.0	11
A	GP-35	2–4	Soil	3	3.2	—	04-22-1999	UI, July 1999	04-29-1999	ND	10.0	11
A	GP-40	0–2	Soil	3	3.2	—	04-23-1999	UI, July 1999	05-04-1999	ND	10.0	11
A	GP-40	2–4	Soil	3	3.2	—	04-23-1999	UI, July 1999	05-04-1999	ND	10.0	11
A	GP-40	4–6	Soil	3	3.2	—	04-23-1999	UI, July 1999	05-04-1999	ND	10.0	11
A	GP-40	6–8	Soil	3	3.2	—	04-23-1999	UI, July 1999	05-05-1999	ND	10.0	11
A	GP-41	0–2	Soil	3	3.2	—	04-23-1999	UI, July 1999	04-30-1999	ND	10.0	11
A	GP-41	2–4	Soil	3	3.2	—	04-23-1999	UI, July 1999	04-30-1999	ND	10.0	11
A	GP-41	4–6	Soil	3	3.2	—	04-23-1999	UI, July 1999	05-03-1999	ND	10.0	11
A	GP-41	6–8	Soil	3	3.2	—	04-23-1999	UI, July 1999	05-03-1999	ND	10.0	11
A	GP-41	8–10	Soil	3	3.2	—	04-23-1999	UI, July 1999	05-04-1999	ND	10.0	11
A	GP-41	10–12	Soil	3	3.2	—	04-23-1999	UI, July 1999	05-04-1999	ND	10.0	11
A	MW-06	5–9	Soil	3	3.2	—	06-09-1998	CTL698180	06-19-1998	ND < 1.0	10.0	6
A	MW-50	0–2	Soil	3	3.2	—	10-12-1999	UI, March 2000	10-27-1999	ND	10.0	11
A	MW-50	2–4	Soil	3	3.2	—	10-12-1999	UI, March 2000	10-27-1999	ND	10.0	11
A	MW-50	4–6	Soil	3	3.2	—	10-12-1999	UI, March 2000	10-27-1999	1.4	10.0	11
A	MW-50	8–10	Soil	3	3.2	—	10-12-1999	UI, March 2000	10-27-1999	ND	10.0	11

Sampling and Analysis Data: Former Coal Yard—Southwest Corner

Plate	Sample Point	Depth (feet)	Sample Matrix	PCB Area	PCB Subarea	*Site Feature*	Sampling Date	Laboratory Report	Analysis Date	Analysis Result	Cleanup Criterion	Notes
A	MW-50	10–12	Soil	3	3.2	—	10-12-1999	UI, March 2000	10-27-1999	ND	10.0	11
A	MW-51	0–2	Soil	3	3.2	—	10-12-1999	UI, March 2000	10-25-1999	ND	10.0	11
A	MW-51	2–4	Soil	3	3.2	—	10-12-1999	UI, March 2000	10-25-1999	ND	10.0	11
A	MW-51	4–6	Soil	3	3.2	—	10-12-1999	UI, March 2000	10-26-1999	ND	10.0	11
A	MW-51	6–8	Soil	3	3.2	—	10-12-1999	UI, March 2000	10-26-1999	1.7	10.0	11
A	MW-51	8–10	Soil	3	3.2	—	10-12-1999	UI, March 2000	10-26-1999	ND	10.0	11
A	MW-51	10–12	Soil	3	3.2	—	10-12-1999	UI, March 2000	10-26-1999	ND	10.0	11
A	MW-52	4–6	Soil	3	3.2	—	10-12-1999	UI, March 2000	10-27-1999	ND	10.0	11
A	SS-D1	0.0–1.0	Soil	3	3.2	—	05-02-2001	01050164	05-04-2001	ND < 0.50	10.0	—
A	TB-AAAA	0.0–0.3	Soil	3	3.2	—	04-03-2002	02040165	04-08-2002	ND < 0.50	10.0	—
A	TB-AAAA	0.3–1.3	Soil	3	3.2	—	04-03-2002	02040165	04-08-2002	ND < 0.50	10.0	—
A	TB-AAAA	2.5–3.0	Soil	3	3.2	—	04-03-2002	02040165	04-08-2002	ND < 0.50	10.0	—
A	TB-AAAA	4–6	Soil	3	3.2	—	04-03-2002	02040165	04-08-2002	ND < 0.50	10.0	—
A	TB-AAAA	15–17	Soil	3	3.2	—	04-03-2002	02040165	04-08-2002	ND < 0.50	10.0	—
A	TB-BBBB	0.0–0.3	Soil	3	3.2	—	04-03-2002	02040166	04-06-2002	ND < 0.50	10.0	—
A	TB-BBBB	0.3–1.3	Soil	3	3.2	—	04-03-2002	02040166	04-06-2002	ND < 0.50	10.0	—
A	TB-BBBB	2.3–4.3	Soil	3	3.2	—	04-03-2002	02040166	04-06-2002	ND < 0.50	10.0	—
A	TB-BBBB	4.3–6.3	Soil	3	3.2	—	04-03-2002	02040166	04-06-2002	ND < 0.50	10.0	—
A	TB-BBBB	10–12	Soil	3	3.2	—	04-03-2002	02040166	04-06-2002	ND < 0.50	10.0	—
A	TB-BBBB	15–17	Soil	3	3.2	—	04-03-2002	02040166	04-06-2002	ND < 0.50	10.0	—
A	TB-IIII	0.0–0.3	Soil	3	3.2	—	04-04-2002	02040244	04-08-2002	ND < 0.50	10.0	—
A	TB-IIII	0.3–1.3	Soil	3	3.2	—	04-04-2002	02040244	04-08-2002	1.9	10.0	4
A	TB-IIII	4.3–6.3	Soil	3	3.2	—	04-04-2002	02040244	04-08-2002	ND < 0.50	10.0	—
A	TB-S	0–1	Soil	3	3.2	—	05-15-2001	01050752	05-18-2001	ND < 0.50	10.0	—
A	TB-S	2.0–3.3	Soil	3	3.2	—	05-15-2001	01050752	05-18-2001	ND < 0.50	10.0	—
A	TB-S	5–7	Soil	3	3.2	—	05-15-2001	01050752	05-18-2001	ND < 0.50	10.0	—
A	TB-S	10–12	Soil	3	3.2	—	05-15-2001	01050752	05-18-2001	ND < 0.50	10.0	—
A	3GP-234 **EB**	0.3–1.3	Water	3	3.2	—	12-16-2004	04120611	12-23-2004	ND < 0.50	NA	—
A	3GP-259 **EB**	NA	Water	3	3.2	—	01-11-2007	07010304r	01-18-2007	ND < 0.50	NA	—
A	3GP-263 **EB**	NA	Water	3	3.2	—	01-11-2007	07010304r	01-18-2007	ND < 0.50	NA	—
A	3GP-267 **EB**	NA	Water	3	3.2	—	01-12-2007	07010326r2	01-18-2007	ND < 0.50	NA	—
A	3GP-268 **EB**	NA	Water	3	3.2	—	01-12-2007	07010327r	01-18-2007	ND < 0.50	NA	—

Sampling and Analysis Data: Former Coal Yard—Southwest Corner

Plate	Sample Point	Depth (feet)	Sample Matrix	PCB Area	PCB Subarea	*Site Feature*	Sampling Date	Laboratory Report	Analysis Date	Analysis Result	Cleanup Criterion	Notes
A	3GP-271 EB	NA	Water	3	3.2	—	01-12-2007	07010327r	01-18-2007	ND < 0.50	NA	—
A	3GP-283 EB	NA	Water	3	3.2	—	01-29-2007	07010667	02-02-2007	ND < 0.50	NA	—
A	3GP-286 EB	NA	Water	3	3.2	—	01-29-2007	07010667	02-02-2007	ND < 0.50	NA	13
A	3GP-289 EB	NA	Water	3	3.2	—	01-29-2007	07010667	02-02-2007	ND < 0.50	NA	—
A	3GP-292 EB	NA	Water	3	3.2	—	01-29-2007	07010667	02-02-2007	ND < 0.50	NA	—
A	3GP-295 EB	NA	Water	3	3.2	—	01-30-2007	07010699	02-02-2007	ND < 0.50	NA	13
A	3GP-298 EB	NA	Water	3	3.2	—	01-30-2007	07010699	02-02-2007	ND < 0.50	NA	—
A	3GP-301 EB	NA	Water	3	3.2	—	01-30-2007	07010699	02-02-2007	ND < 0.50	NA	13
A	3GP-305 EB	NA	Water	3	3.2	—	01-30-2007	07010699	02-02-2007	ND < 0.50	NA	13
A	3GP-307 EB	NA	Water	3	3.2	—	01-31-2007	07020030	02-05-2007	ND < 0.50	NA	13
A	3GP-309 EB	NA	Water	3	3.2	—	01-31-2007	07020031	02-05-2007	ND < 0.50	NA	—
A	3TB-094 EB	2.3–2.6	Water	3	3.2	—	09-09-2004	04090341	09-13-2004	ND < 0.50	NA	—
A	3TB-197 EB	2.3–4.3	Water	3	3.2	—	11-18-2004	04110780	12-01-2004	ND < 0.50	NA	—
A	3TB-201 EB	0.3–1.3	Water	3	3.2	—	11-18-2004	04110780	12-01-2004	ND < 0.50	NA	—
A	3TB-204 EB	4.3–6.3	Water	3	3.2	—	11-18-2004	04110780	12-01-2004	ND < 0.50	NA	—

Table A6.1, page 1 of 3 Sampling and Analysis Data: Station B Yard Area

Plate	Sample Point	Depth (feet)	Sample Matrix	PCB Area	PCB Subarea	*Site Feature*	Sampling Date	Laboratory Report	Analysis Date	Analysis Result	Cleanup Criterion	Notes
A	6AS-001	½ inch	Asphalt	6	6.1	*EN01*	08-26-2004	04080838r3	08-30-2004	ND < 0.50	1.0	—
A	6AS-001 D	½ inch	Asphalt	6	6.1	*EN01*	08-26-2004	04080838r3	08-30-2004	ND < 0.50	1.0	5
A	6CO-065	½ inch	Concrete	6	6.1	*EN01*	08-26-2004	04080838r3	08-30-2004	ND < 0.50	1.0	—
A	6CO-176	½ inch	Concrete	6	6.1	*CB1*	12-16-2004	04120627	12-28-2004	ND < 0.50	1.0	—
A	AOC2-CS2	0–2	Soil	6	6.1	—	03-12-2002	02030429	03-14-2002	ND < 0.50	1.0	—
A	AOC2-CS2	2–4	Soil	6	6.1	—	03-12-2002	02030429	03-14-2002	ND < 0.50	1.0	—
A	AOC2-CS2	5–7	Soil	6	6.1	—	03-12-2002	02030429	03-14-2002	ND < 0.50	1.0	—
A	AOC2-CS6	0.0–0.25	Asphalt	6	6.1	—	03-12-2002	02030429	03-14-2002	ND < 0.50	1.0	—
A	AOC2-CS6	0.25–2.0	Soil	6	6.1	—	03-12-2002	02030429	03-14-2002	ND < 0.50	1.0	—
A	AOC2-CS6	2–4	Soil	6	6.1	—	03-12-2002	02030429	03-14-2002	ND < 0.50	1.0	—
A	AOC2-CS6	5–7	Soil	6	6.1	—	03-12-2002	02030429	03-14-2002	ND < 0.50	1.0	—
A	MW-02	13–17	Soil	6	6.1	—	06-02-1998	CTL698057	06-10-1998	ND < 1.0	1.0	6
A	MW-03	15–17	Soil	6	6.1	—	06-04-1998	CTL698067	06-12-1998	ND < 1.0	1.0	6
A	TB-01	7–8	Soil	6	6.1	—	06-02-1998	CTL698057	06-10-1998	ND < 1.0	1.0	6
A	TB-05	4–6	Soil	6	6.1	—	06-04-1998	CTL698067	06-12-1998	ND < 1.0	1.0	6
A	TB-06	1–7	Soil	6	6.1	—	06-04-1998	CTL698067	06-12-1998	ND < 1.0	1.0	6
A	TB-07	5	Soil	6	6.1	—	06-04-1998	CTL698067	06-12-1998	ND < 1.0	1.0	6
A	TB-07A	7–9	Soil	6	6.1	—	06-04-1998	CTL698067	06-12-1998	ND < 1.0	1.0	6
A	TB-08A	1–3	Soil	6	6.1	—	06-04-1998	CTL698067	06-12-1998	ND < 1.0	1.0	6
A	TB-08B	9–11	Soil	6	6.1	—	06-04-1998	CTL698067	06-12-1998	ND < 1.0	1.0	6
A	TB-08B	15–17	Soil	6	6.1	—	06-04-1998	CTL698067	06-12-1998	ND < 1.0	1.0	6
A	TB-AAAAA	0.0–0.3	Asphalt	6	6.1	—	04-05-2002	02040302	04-10-2002	ND < 0.50	1.0	—
A	TB-AAAAA	0.5–2.5	Soil	6	6.1	—	04-05-2002	02040302	04-10-2002	ND < 0.50	1.0	—
A	TB-BBBBB	0.0–0.3	Asphalt	6	6.1	—	04-05-2002	02040302	04-10-2002	ND < 0.50	1.0	—
A	TB-BBBBB	0.5–2.5	Soil	6	6.1	—	04-05-2002	02040302	04-10-2002	ND < 0.50	1.0	—
A	TB-BBBBB	2.5–4.5	Soil	6	6.1	—	04-05-2002	02040302	04-10-2002	ND < 0.50	1.0	—
A	TB-BBBBB	4.5–5.5	Soil	6	6.1	—	04-05-2002	02040302	04-10-2002	ND < 0.50	1.0	—
A	TB-CCCCC	0.0–0.3	Asphalt	6	6.1	—	04-05-2002	02040302	04-10-2002	ND < 0.50	1.0	—
A	TB-CCCCC	2–4	Soil	6	6.1	—	04-05-2002	02040302	04-10-2002	ND < 0.50	1.0	—
A	TB-CCCCC	4–5	Soil	6	6.1	—	04-05-2002	02040302	04-10-2002	ND < 0.50	1.0	—
A	TB-DDDDD	0.0–0.3	Asphalt	6	6.1	—	04-05-2002	02040302	04-10-2002	ND < 0.50	1.0	—

Sampling and Analysis Data: Station B Yard Area

Plate	Sample Point	Depth (feet)	Sample Matrix	PCB Area	PCB Subarea	*Site Feature*	Sampling Date	Laboratory Report	Analysis Date	Analysis Result	Cleanup Criterion	Notes
A	TB-DDDDD	0.5–0.8	Soil	6	6.1	—	04-05-2002	02040302	04-10-2002	ND < 0.50	1.0	—
A	TB-EEEEE	0.0–0.3	Soil	6	6.1	—	04-05-2002	02040302	04-10-2002	ND < 0.50	1.0	—
A	TB-EEEEE	0.3–2.3	Soil	6	6.1	—	04-05-2002	02040302	04-10-2002	ND < 0.50	1.0	—
A	TB-EEEEE	2.3–4.3	Soil	6	6.1	—	04-05-2002	02040302	04-10-2002	ND < 0.50	1.0	—
A	TB-FFFF	0.0–0.3	Asphalt	6	6.1	—	04-04-2002	02040244	04-08-2002	ND < 0.50	1.0	—
A	TB-FFFF	0.5–0.8	Soil	6	6.1	—	04-04-2002	02040244	04-08-2002	ND < 0.50	1.0	—
A	TB-FFFF	2.5–3.5	Soil	6	6.1	—	04-04-2002	02040244	04-08-2002	ND < 0.50	1.0	—
A	TB-FFFF	3.5–4.5	Soil	6	6.1	—	04-04-2002	02040244	04-08-2002	ND < 0.50	1.0	—
A	TB-FFFFF	0.0–0.3	Asphalt	6	6.1	—	04-05-2002	02040302	04-10-2002	ND < 0.50	1.0	—
A	TB-FFFFF	0.5–0.8	Soil	6	6.1	—	04-05-2002	02040302	04-10-2002	ND < 0.50	1.0	—
A	TB-GGGGG	0.0–0.3	Asphalt	6	6.1	—	04-05-2002	02040302	04-10-2002	ND < 0.50	1.0	—
A	TB-GGGGG	0.5–1.2	Soil	6	6.1	—	04-05-2002	02040302	04-10-2002	ND < 0.50	1.0	—
A	TB-HHHHH	0.0–0.3	Asphalt	6	6.1	—	04-05-2002	02040302	04-10-2002	ND < 0.50	1.0	—
A	TB-HHHHH	0.5–2.5	Soil	6	6.1	—	04-05-2002	02040302	04-10-2002	ND < 0.50	1.0	—
A	TB-HHHHH	2.5–4.5	Soil	6	6.1	—	04-05-2002	02040302	04-10-2002	ND < 0.50	1.0	—
A	TB-I	2–4	Soil	6	6.1	—	05-14-2001	01050751	05-18-2001	ND < 0.50	1.0	—
A	TB-IIIII	0.0–0.3	Asphalt	6	6.1	—	04-05-2002	02040302	04-10-2002	ND < 0.50	1.0	—
A	TB-J	2–4	Soil	6	6.1	—	05-14-2001	01050751	05-18-2001	ND < 0.50	1.0	—
A	TB-JJJJJ	0.0–0.3	Asphalt	6	6.1	—	04-05-2002	02040302	04-10-2002	ND < 0.50	1.0	—
A	TB-JJJJJ	0.3–2.3	Soil	6	6.1	—	04-05-2002	02040302	04-10-2002	ND < 0.50	1.0	—
A	TB-JJJJJ	2.3–4.3	Soil	6	6.1	—	04-05-2002	02040302	04-10-2002	ND < 0.50	1.0	—
A	TB-KKKKK	0.0–0.3	Asphalt	6	6.1	—	04-05-2002	02040302	04-10-2002	ND < 0.50	1.0	—
A	TB-KKKKK	1–2	Soil	6	6.1	—	04-05-2002	02040302	04-10-2002	ND < 0.50	1.0	—
A	TB-KKKKK	4–5	Soil	6	6.1	—	04-05-2002	02040302	04-10-2002	ND < 0.50	1.0	—
A	TB-L	2–4	Soil	6	6.1	—	05-14-2001	01050751	05-18-2001	ND < 0.50	1.0	—
A	TB-UUUU	0.0–0.3	Asphalt	6	6.1	—	04-05-2002	02040301	04-11-2002	ND < 0.50	1.0	—
A	TB-UUUU	1.2–1.5	Soil	6	6.1	—	04-05-2002	02040301	04-11-2002	ND < 0.50	1.0	—
A	TB-UUUU	5–7	Soil	6	6.1	—	04-05-2002	02040301	04-11-2002	ND < 0.50	1.0	—
A	TB-VVVV	0.0–0.3	Soil	6	6.1	—	04-05-2002	02040301	04-11-2002	ND < 0.50	1.0	—
A	TB-VVVV	0.5–2.5	Soil	6	6.1	—	04-05-2002	02040301	04-11-2002	ND < 0.50	1.0	—
A	TB-VVVV	2.5–4.5	Soil	6	6.1	—	04-05-2002	02040301	04-11-2002	ND < 0.50	1.0	—

Sampling and Analysis Data: Station B Yard Area

Plate	Sample Point	Depth (feet)	Sample Matrix	PCB Area	PCB Subarea	*Site Feature*	Sampling Date	Laboratory Report	Analysis Date	Analysis Result	Cleanup Criterion	Notes
A	TB-WWWW	0.0–0.3	Asphalt	6	6.1	—	04-05-2002	02040301	04-11-2002	ND < 0.50	1.0	—
A	TB-WWWW	2.2–2.5	Soil	6	6.1	—	04-05-2002	02040301	04-11-2002	ND < 0.50	1.0	—
A	TB-WWWW	2.5–4.5	Soil	6	6.1	—	04-05-2002	02040301	04-11-2002	ND < 0.50	1.0	—
A	TB-XXXX	0.0–0.3	Soil	6	6.1	—	04-05-2002	02040301	04-11-2002	ND < 0.50	1.0	—
A	TB-XXXX	2.3–4.3	Soil	6	6.1	—	04-05-2002	02040301	04-11-2002	ND < 0.50	1.0	—
A	TB-XXXX	4.3–6.3	Soil	6	6.1	—	04-05-2002	02040301	04-11-2002	ND < 0.50	1.0	—
A	TB-YYYY	0.0–0.3	Asphalt	6	6.1	—	04-05-2002	02040301	04-11-2002	ND < 0.50	1.0	—
A	TB-YYYY	2.0–2.3	Soil	6	6.1	—	04-05-2002	02040301	04-11-2002	ND < 0.50	1.0	—
A	TB-YYYY	2.5–3.0	Soil	6	6.1	—	04-05-2002	02040301	04-11-2002	ND < 0.50	1.0	—
A	TB-YYYY	3–5	Soil	6	6.1	—	04-05-2002	02040302	04-10-2002	ND < 0.50	1.0	—
A	TB-YYYY	5–7	Soil	6	6.1	—	04-05-2002	02040302	04-10-2002	ND < 0.50	1.0	—
A	TB-ZZZZ	0.0–0.3	Soil	6	6.1	—	04-05-2002	02040302	04-10-2002	ND < 0.50	1.0	—
A	TB-ZZZZ	0.3–2.3	Soil	6	6.1	—	04-05-2002	02040302	04-10-2002	ND < 0.50	1.0	—
A	TB-ZZZZ	2.3–4.3	Soil	6	6.1	—	04-05-2002	02040302	04-10-2002	ND < 0.50	1.0	—
A	6HX-007	NA	Hexane	6	6.1	*EN01*	08-26-2004	04080838r3	09-01-2004	ND < 10	10.0	10
A	6HX-007 D	NA	Hexane	6	6.1	*EN01*	08-26-2004	04080838r3	09-01-2004	ND < 10	10.0	5, 10
A	Field Blank 2	NA	Hexane	6	6.1	*EN01*	08-26-2004	04080838r3	09-01-2004	ND < 5.0	NA	—
A	CB-1	0.0–0.8	Sediment	6	6.1	*CB1*	05-10-2001	01050508	05-15-2001	ND < 0.50	1.0	—
A	EB-06	NA	Water	6	6.1	*EN01*	08-26-2004	04080838r3	08-31-2004	ND < 12	NA	9

Sampling and Analysis Data: East Drive Area

Plate	Sample Point	Depth (feet)	Sample Matrix	PCB Area	PCB Subarea	*Site Feature*	Sampling Date	Laboratory Report	Analysis Date	Analysis Result	Cleanup Criterion	Notes
A	MW-04D	36–40	Soil	6	6.2	—	06-10-1998	CTL698208	06-18-1998	ND < 1.0	1.0	6
A	MW-05	2–4	Soil	6	6.2	—	05-26-1998	CTL598435	06-07-1998	ND < 1.0	1.0	6
A	MW-09A	0–2	Soil	6	6.2	—	05-26-1998	CTL598435	06-07-1998	ND < 1.0	1.0	6
A	TB-II	5–7	Soil	6	6.2	—	02-08-2002	02020321	02-14-2002	ND < 0.50	1.0	—
A	TB-MM	2–4	Soil	6	6.2	—	02-08-2002	02020321	02-14-2002	ND < 0.50	1.0	—
A	TB-OOO	0.0–0.3	Asphalt	6	6.2	—	04-01-2002	02040044	04-02-2002	ND < 0.50	1.0	—
A	TB-OOO	0.3–1.3	Soil	6	6.2	—	04-01-2002	02040045	04-03-2002	ND < 0.50	1.0	—
A	TB-OOO	3.0–3.5	Soil	6	6.2	—	04-01-2002	02040045	04-03-2002	ND < 0.50	1.0	—
A	TB-OOO	4–6	Soil	6	6.2	—	04-01-2002	02040045	04-03-2002	ND < 0.50	1.0	—
A	TB-PPP	0.0–0.3	Asphalt	6	6.2	—	04-01-2002	02040045	04-03-2002	ND < 0.50	1.0	—
A	TB-PPP	0.3–2.3	Soil	6	6.2	—	04-01-2002	02040045	04-03-2002	ND < 0.50	1.0	—
A	TB-PPP	2.5–3.0	Soil	6	6.2	—	04-01-2002	02040045	04-03-2002	ND < 0.50	1.0	—
A	TB-PPP	3.5–4.0	Soil	6	6.2	—	04-01-2002	02040045	04-03-2002	ND < 0.50	1.0	—
A	TB-PPP	4.3–6.3	Soil	6	6.2	—	04-01-2002	02040045	04-03-2002	ND < 0.50	1.0	—
A	TB-QQ	0–2	Soil	6	6.2	—	02-08-2002	02020321	02-14-2002	ND < 0.50	1.0	—
A	TB-QQ	10–12	Soil	6	6.2	—	02-08-2002	02020321	02-14-2002	ND < 0.50	1.0	—
A	TB-SSS	0.0–0.3	Asphalt	6	6.2	—	04-02-2002	02040117	04-05-2002	ND < 0.50	1.0	—
A	TB-SSS	0.3–0.6	Soil	6	6.2	—	04-02-2002	02040117	04-05-2002	ND < 0.50	1.0	—
A	TB-SSS	2.6–4.6	Soil	6	6.2	—	04-02-2002	02040117	04-05-2002	ND < 0.50	1.0	—
A	TB-SSS	6.6–8.6	Soil	6	6.2	—	04-02-2002	02040117	04-05-2002	ND < 0.50	1.0	—
A	TB-TTT	0.0–0.3	Asphalt	6	6.2	—	04-02-2002	02040117	04-05-2002	ND < 0.50	1.0	—
A	TB-TTT	0.3–0.6	Soil	6	6.2	—	04-02-2002	02040117	04-05-2002	ND < 0.50	1.0	—
A	TB-TTT	0.6–2.6	Soil	6	6.2	—	04-02-2002	02040117	04-05-2002	ND < 0.50	1.0	—
A	TB-TTT	4.6–6.6	Soil	6	6.2	—	04-02-2002	02040117	04-05-2002	ND < 0.50	1.0	—
A	TB-UUU	0.0–0.3	Asphalt	6	6.2	—	04-02-2002	02040117	04-05-2002	ND < 0.50	1.0	—
A	TB-UUU	0.3–0.6	Soil	6	6.2	—	04-02-2002	02040117	04-05-2002	ND < 0.50	1.0	—
A	TB-UUU	4.6–6.6	Soil	6	6.2	—	04-02-2002	02040117	04-05-2002	ND < 0.50	1.0	—
A	TB-UUU	15–17	Soil	6	6.2	—	04-02-2002	02040117	04-05-2002	ND < 0.50	1.0	—
A	TB-VVV	0.0–0.3	Asphalt	6	6.2	—	04-02-2002	02040117	04-05-2002	ND < 0.50	1.0	—
A	TB-VVV	0.3–0.6	Soil	6	6.2	—	04-02-2002	02040117	04-05-2002	ND < 0.50	1.0	—
A	TB-VVV	2.0–2.6	Soil	6	6.2	—	04-02-2002	02040117	04-05-2002	ND < 0.50	1.0	—

Table A6.2, page 2 of 2 Sampling and Analysis Data: East Drive Area

Plate	Sample Point	Depth (feet)	Sample Matrix	PCB Area	PCB Subarea	*Site Feature*	Sampling Date	Laboratory Report	Analysis Date	Analysis Result	Cleanup Criterion	Notes
A	TB-VVV	2.6–4.6	Soil	6	6.2	—	04-02-2002	02040117	04-05-2002	ND < 0.50	1.0	—
A	TB-VVV	4.6–6.6	Soil	6	6.2	—	04-02-2002	02040117	04-05-2002	ND < 0.50	1.0	—
A	TB-W	2–4	Soil	6	6.2	—	05-15-2001	01050752	05-18-2001	ND < 0.50	1.0	—
A	TB-WWW	0.0–0.3	Asphalt	6	6.2	—	04-02-2002	02040117	04-05-2002	ND < 0.50	1.0	—
A	TB-WWW	0.3–2.0	Soil	6	6.2	—	04-02-2002	02040117	04-05-2002	ND < 0.50	1.0	—
A	TB-WWW	2–4	Soil	6	6.2	—	04-02-2002	02040117	04-05-2002	ND < 0.50	1.0	—
A	TB-WWW	4–6	Soil	6	6.2	—	04-02-2002	02040117	04-05-2002	ND < 0.50	1.0	—
A	TB-WWW	20–22	Soil	6	6.2	—	04-02-2002	02040117	04-05-2002	ND < 0.50	1.0	—

Data Table for Figure 3

Sample Point	Depth (feet)	Sample Matrix	PCB Area	Site Feature	Sampling Date	Lab Analysis Report #	Analysis Date	Analysis Result (mg/kg unless noted)	Cleanup Criterion (mg/kg unless noted)
1CO-608	½ inch	Concrete	1.1	First floor	Feb 20, 2008	08020440	Feb 23, 2008	ND < 0.30	1.0
1CO-609	½ inch	Concrete	1.1	First floor	Feb 20, 2008	08020440	Feb 23, 2008	0.41	1.0
1CO-610	½ inch	Concrete	1.1	First floor	Feb 20, 2008	08020440	Feb 23, 2008	ND < 0.30	1.0
1CO-611	½ inch	Concrete	1.1	First floor	Feb 20, 2008	08020440	Feb 25, 2008	0.83	1.0
1CO-612	½ inch	Concrete	1.1	First floor	Feb 20, 2008	08020440	Feb 25, 2008	0.43	1.0
1CO-613	½ inch	Concrete	1.1	First floor	Feb 20, 2008	08020440	Feb 23, 2008	ND < 0.30	1.0
1CO-614	½ inch	Concrete	1.1	First floor	Feb 20, 2008	08020440	Feb 25, 2008	ND < 0.30	1.0
1CO-615	½ inch	Concrete	1.1	First floor	Feb 20, 2008	08020440	Feb 25, 2008	0.69	1.0
1CO-616	½ inch	Concrete	1.1	First floor	Feb 20, 2008	08020440	Feb 24, 2008	ND < 0.30	1.0
1CO-617	½ inch	Concrete	1.1	First floor	Feb 20, 2008	08020440	Feb 24, 2008	ND < 0.30	1.0
1CO-618	½ inch	Concrete	1.1	First floor	Feb 20, 2008	08020440	Feb 24, 2008	ND < 0.30	1.0
1CO-619	½ inch	Concrete	1.1	First floor	Feb 20, 2008	08020440	Feb 24, 2008	ND < 0.30	1.0
1CO-620	½ inch	Concrete	1.1	First floor	Feb 20, 2008	08020440	Feb 25, 2008	0.76	1.0
1CO-621	½ inch	Concrete	1.1	First floor	Feb 20, 2008	08020440	Feb 25, 2008	0.94	1.0
1CO-622	½ inch	Concrete	1.1	First floor	Feb 20, 2008	08020440	Feb 25, 2008	0.37	1.0
1CO-623	½ inch	Concrete	1.1	First floor	Feb 20, 2008	08020440	Feb 25, 2008	0.72	1.0
1CO-624	½ inch	Concrete	1.1	First floor	Feb 20, 2008	08020440	Feb 25, 2008	0.34	1.0
1CO-625	½ inch	Concrete	1.1	First floor	Feb 20, 2008	08020440	Feb 26, 2008	ND < 0.30	1.0
1CO-626	½ inch	Concrete	1.1	First floor	Feb 20, 2008	08020440	Feb 24, 2008	ND < 0.30	1.0
1CO-627	½ inch	Concrete	1.1	First floor	Feb 20, 2008	08020440	Feb 25, 2008	ND < 0.30	1.0
1CO-627	½ inch	Concrete	1.1	First floor	Feb 20, 2008	08020440	Feb 25, 2008	ND < 0.30	1.0
1CO-628	½ inch	Concrete	1.1	First floor	Feb 20, 2008	08020440	Feb 24, 2008	0.55	1.0
1CO-629	½ inch	Concrete	1.1	First floor	Feb 20, 2008	08020440	Feb 24, 2008	ND < 0.30	1.0
1CO-630	½ inch	Concrete	1.1	First floor	Feb 20, 2008	08020440	Feb 25, 2008	ND < 0.30	1.0
1CO-631	½ inch	Concrete	1.1	First floor	Feb 20, 2008	08020440	Feb 24, 2008	ND < 0.30	1.0
1CO-632	½ inch	Concrete	1.1	First floor	Feb 20, 2008	08020440	Feb 25, 2008	0.85	1.0
1CO-633	½ inch	Concrete	1.1	First floor	Feb 20, 2008	08020440	Feb 25, 2008	ND < 0.30	1.0
1CO-634	½ inch	Concrete	1.1	First floor	Feb 20, 2008	08020440	Feb 24, 2008	ND < 0.30	1.0
1CO-635	½ inch	Concrete	1.1	First floor	Feb 20, 2008	08020440	Feb 24, 2008	ND < 0.30	1.0
1CO-636	½ inch	Concrete	1.1	First floor	Feb 20, 2008	08020440	Feb 25, 2008	ND < 0.30	1.0
1CO-637	½ inch	Concrete	1.1	First floor	Feb 20, 2008	08020440	Feb 25, 2008	0.37	1.0
1CO-638	½ inch	Concrete	1.1	First floor	Feb 20, 2008	08020440	Feb 26, 2008	ND < 0.30	1.0
1CO-639	½ inch	Concrete	1.1	First floor	Feb 20, 2008	08020440	Feb 24, 2008	ND < 0.30	1.0
1CO-640	½ inch	Concrete	1.1	First floor	Feb 20, 2008	08020440	Feb 24, 2008	ND < 0.30	1.0
1CO-641	½ inch	Concrete	1.1	First floor	Feb 20, 2008	08020440	Feb 24, 2008	ND < 0.30	1.0
1CO-642	½ inch	Concrete	1.1	First floor	Feb 20, 2008	08020440	Feb 24, 2008	ND < 0.30	1.0
1CO-643	½ inch	Concrete	1.1	First floor	Feb 20, 2008	08020440	Feb 24, 2008	ND < 0.30	1.0
1CO-644	½ inch	Concrete	1.1	First floor	Feb 20, 2008	08020440	Feb 26, 2008	0.32	1.0
1CO-645	½ inch	Concrete	1.1	First floor	Feb 20, 2008	08020440	Feb 26, 2008	ND < 0.30	1.0
1CO-646	½ inch	Concrete	1.1	First floor	Feb 20, 2008	08020440	Feb 26, 2008	1.48	1.0

Data Table for Figure 3 (cont)

Sample Point	Depth (feet)	Sample Matrix	PCB Area	Site Feature	Sampling Date	Lab Analysis Report #	Analysis Date	Analysis Result (mg/kg unless noted)	Cleanup Criterion (mg/kg unless noted)
1CO-647	½ inch	Concrete	1.1	First floor	Feb 20, 2008	08020441	Feb 26, 2008	1.6	1.0
1CO-647	½ inch	Concrete	1.1	First floor	Feb 20, 2008	08020441	Feb 26, 2008	1.6	1.0
1CO-648	½ inch	Concrete	1.1	First floor	Feb 20, 2008	08020441	Feb 26, 2008	1.40	1.0
1CO-649	½ inch	Concrete	1.1	First floor	Feb 20, 2008	08020441	Feb 26, 2008	1.07	1.0
1CO-650	½ inch	Concrete	1.1	First floor	Feb 20, 2008	08020441	Feb 26, 2008	0.32	1.0
1CO-651	½ inch	Concrete	1.1	First floor	Feb 20, 2008	08020441	Feb 26, 2008	1.37	1.0
1CO-652	½ inch	Concrete	1.1	First floor	Feb 20, 2008	08020441	Feb 26, 2008	1.23	1.0
1CO-653	½ inch	Concrete	1.1	First floor	Feb 20, 2008	08020441	Feb 26, 2008	1.42	1.0
1CO-654	½ inch	Concrete	1.1	First floor	Feb 20, 2008	08020441	Feb 27, 2008	1.00	1.0
1CO-655	½ inch	Concrete	1.1	First floor	Feb 20, 2008	08020441	Feb 27, 2008	0.81	1.0
1CO-656	½ inch	Concrete	1.1	First floor	Feb 20, 2008	08020441	Feb 27, 2008	ND < 0.30	1.0
1CO-657	½ inch	Concrete	1.1	First floor	Feb 20, 2008	08020441	Feb 27, 2008	0.74	1.0
1CO-658	½ inch	Concrete	1.1	First floor	Feb 20, 2008	08020441	Feb 26, 2008	ND < 0.30	1.0
1CO-659	½ inch	Concrete	1.1	First floor	Feb 20, 2008	08020441	Feb 27, 2008	ND < 0.30	1.0
1CO-660	½ inch	Concrete	1.1	First floor	Feb 20, 2008	08020441	Feb 27, 2008	0.89	1.0
1CO-661	½ inch	Concrete	1.1	First floor	Feb 20, 2008	08020441	Feb 27, 2008	0.80	1.0
1CO-662	½ inch	Concrete	1.1	First floor	Feb 20, 2008	08020441	Feb 27, 2008	ND < 0.30	1.0
1CO-663	½ inch	Concrete	1.1	First floor	Feb 20, 2008	08020441	Feb 26, 2008	ND < 0.30	1.0
1CO-664	½ inch	Concrete	1.1	First floor	Feb 20, 2008	08020441	Feb 27, 2008	0.81	1.0
1CO-665	½ inch	Concrete	1.1	First floor	Feb 20, 2008	08020441	Feb 27, 2008	0.43	1.0
1CO-666	½ inch	Concrete	1.1	First floor	Feb 20, 2008	08020441	Feb 27, 2008	1.51	1.0
1CO-667	½ inch	Concrete	1.1	First floor	Feb 20, 2008	08020441	Feb 27, 2008	1.50	1.0
1CO-667	½ inch	Concrete	1.1	First floor	Feb 20, 2008	08020441	Feb 27, 2008	1.41	1.0
1CO-668	½ inch	Concrete	1.1	First floor	Feb 20, 2008	08020441	Feb 26, 2008	ND < 0.30	1.0
1CO-669	½ inch	Concrete	1.1	First floor	Feb 20, 2008	08020441	Feb 27, 2008	2.1	1.0
1CO-670	½ inch	Concrete	1.1	First floor	Feb 20, 2008	08020441	Feb 26, 2008	0.46	1.0
1CO-671	½ inch	Concrete	1.1	First floor	Feb 20, 2008	08020441	Feb 26, 2008	1.08	1.0
1CO-672	½ inch	Concrete	1.1	First floor	Feb 20, 2008	08020441	Feb 26, 2008	1.23	1.0
1CO-673	½ inch	Concrete	1.1	First floor	Feb 20, 2008	08020441	Feb 26, 2008	ND < 0.30	1.0
1CO-674	½ inch	Concrete	1.1	First floor	Feb 20, 2008	08020441	Feb 27, 2008	1.47	1.0
1CO-675	½ inch	Concrete	1.1	First floor	Feb 20, 2008	08020441	Feb 27, 2008	1.26	1.0
1CO-676	½ inch	Concrete	1.1	First floor	Feb 20, 2008	08020441	Feb 27, 2008	ND < 0.30	1.0
BW-606	NA	Water	1.1	First floor	Feb 20, 2008	08020441	Feb 25, 2008	< 0.50 ug/l	NA
BW-607	NA	Water	1.1	First floor	Feb 20, 2008	08020441	Feb 25, 2008	< 0.50 ug/l	NA
BW-608	NA	Water	1.1	First floor	Feb 20, 2008	08020441	Feb 25, 2008	< 0.50 ug/l	NA
1CO-677	½ inch	Concrete	1.1	First floor	Feb 25, 2008	08020603	Mar 03, 2008	ND < 0.30	1.0
1CO-678	½ inch	Concrete	1.1	First floor	Feb 25, 2008	08020603	Mar 03, 2008	ND < 0.30	1.0
1CO-679	½ inch	Concrete	1.1	First floor	Feb 25, 2008	08020603	Mar 03, 2008	ND < 0.30	1.0
1CO-680	½ inch	Concrete	1.1	First floor	Feb 25, 2008	08020603	Mar 04, 2008	1.17	1.0
1CO-681	½ inch	Concrete	1.1	First floor	Feb 25, 2008	08020603	Mar 04, 2008	4.5	1.0

Data Table for Figure 3 (cont)

Sample Point	Depth (feet)	Sample Matrix	PCB Area	Site Feature	Sampling Date	Lab Analysis Report #	Analysis Date	Analysis Result (mg/kg unless noted)	Cleanup Criterion (mg/kg unless noted)
1CO-682	½ inch	Concrete	1.1	First floor	Feb 25, 2008	08020603	Mar 04, 2008	6.1	1.0
1CO-683	½ inch	Concrete	1.1	First floor	Feb 25, 2008	08020603	Mar 04, 2008	0.98	1.0
1CO-684	½ inch	Concrete	1.1	First floor	Feb 25, 2008	08020603	Mar 04, 2008	0.39	1.0
1CO-685	½ inch	Concrete	1.1	First floor	Feb 25, 2008	08020603	Mar 04, 2008	0.57	1.0
1CO-686	½ inch	Concrete	1.1	First floor	Feb 25, 2008	08020603	Mar 04, 2008	ND < 0.30	1.0
1CO-687	½ inch	Concrete	1.1	First floor	Feb 25, 2008	08020603	Mar 04, 2008	ND < 0.30	1.0
1CO-687	½ inch	Concrete	1.1	First floor	Feb 25, 2008	08020603	Mar 04, 2008	ND < 0.30	1.0
1CO-688	½ inch	Concrete	1.1	First floor	Feb 25, 2008	08020603	Mar 04, 2008	0.93	1.0
1CO-689	½ inch	Concrete	1.1	First floor	Feb 25, 2008	08020603	Mar 04, 2008	1.76	1.0
1CO-690	½ inch	Concrete	1.1	First floor	Feb 25, 2008	08020603	Mar 04, 2008	2.3	1.0
1CO-691	½ inch	Concrete	1.1	First floor	Feb 25, 2008	08020603	Mar 10, 2008	4.4	1.0
1CO-692	½ inch	Concrete	1.1	First floor	Feb 25, 2008	08020603	Mar 04, 2008	0.70	1.0
1CO-693	½ inch	Concrete	1.1	First floor	Feb 25, 2008	08020603	Mar 04, 2008	ND < 0.30	1.0
1CO-694	½ inch	Concrete	1.1	First floor	Feb 25, 2008	08020603	Mar 04, 2008	ND < 0.30	1.0
1CO-695	½ inch	Concrete	1.1	First floor	Feb 25, 2008	08020603	Mar 03, 2008	ND < 0.30	1.0
1CO-696	½ inch	Concrete	1.1	First floor	Feb 25, 2008	08020603	Mar 03, 2008	1.1	1.0
1CO-697	½ inch	Concrete	1.1	First floor	Feb 25, 2008	08020603	Mar 04, 2008	16,000	1.0
1CO-698	½ inch	Concrete	1.1	First floor	Feb 25, 2008	08020603	Mar 04, 2008	3.2	1.0
1CO-699	½ inch	Concrete	1.1	First floor	Feb 25, 2008	08020603	Mar 04, 2008	1.2	1.0
1CO-700	½ inch	Concrete	1.1	First floor	Feb 25, 2008	08020603	Mar 03, 2008	ND < 0.30	1.0
1CO-701	½ inch	Concrete	1.1	First floor	Feb 25, 2008	08020603	Mar 03, 2008	ND < 0.30	1.0
1CO-702	½ inch	Concrete	1.1	First floor	Feb 25, 2008	08020603	Mar 03, 2008	0.36	1.0
1CO-703	½ inch	Concrete	1.1	First floor	Feb 25, 2008	08020603	Mar 04, 2008	0.36	1.0
1CO-703	½ inch	Concrete	1.1	First floor	Feb 25, 2008	08020603	Mar 03, 2008	0.38	1.0
BW-609	NA	Water	1.1	First floor	Feb 25, 2008	08020603	Mar 04, 2008	< 0.50 ug/l	NA
BW-610	NA	Water	1.1	First floor	Feb 25, 2008	08020603	Mar 04, 2008	< 0.50 ug/l	NA
1XX-606	½ inch	Wood	1.1	First floor	Feb 25, 2008	08020604	Mar 11, 2008	ND < 0.30	1.0
1XX-607	½ inch	Wood	1.1	First floor	Feb 25, 2008	08020604	Mar 11, 2008	ND < 0.30	1.0
1XX-608	½ inch	Wood	1.1	First floor	Feb 25, 2008	08020604	Mar 11, 2008	ND < 0.50	1.0
1XX-609	½ inch	Wood	1.1	First floor	Feb 25, 2008	08020604	Mar 11, 2008	ND < 0.50	1.0
1XX-610	½ inch	Wood	1.1	First floor	Feb 25, 2008	08020604	Mar 11, 2008	ND < 0.50	1.0
1XX-611	½ inch	Wood	1.1	First floor	Feb 25, 2008	08020604	Mar 11, 2008	ND < 0.50	1.0
1XX-612	½ inch	Wood	1.1	First floor	Feb 25, 2008	08020604	Mar 11, 2008	ND < 0.50	1.0
1XX-613	½ inch	Wood	1.1	First floor	Feb 25, 2008	08020604	Mar 11, 2008	ND < 0.50	1.0
1XX-614	½ inch	Wood	1.1	First floor	Feb 25, 2008	08020604	Mar 11, 2008	ND < 0.50	1.0
1XX-615	½ inch	Wood	1.1	First floor	Feb 25, 2008	08020604	Mar 11, 2008	ND < 0.50	1.0
1XX-615	½ inch	Wood	1.1	First floor	Feb 25, 2008	08020604	Mar 11, 2008	ND < 0.50	1 0
1XX-616	½ inch	Wood	1.1	First floor	Feb 25, 2008	08020604	Mar 11, 2008	ND < 0.50	1.0
1XX-617	½ inch	Wood	1.1	First floor	Feb 25, 2008	08020604	Mar 11, 2008	ND < 0.50	1.0
1XX-618	½ inch	Wood	1.1	First floor	Feb 25, 2008	08020604	Mar 11, 2008	ND < 0.50	1.0

Data Table for Figure 3 (cont)

Sample Point	Depth (feet)	Sample Matrix	PCB Area	Site Feature	Sampling Date	Lab Analysis Report #	Analysis Date	Analysis Result (mg/kg unless noted)	Cleanup Criterion (mg/kg unless noted)
1XX-619	½ inch	Wood	1.1	First floor	Feb 25, 2008	08020604	Mar 11, 2008	ND < 0.50	1.0
1XX-620	½ inch	Wood	1.1	First floor	Feb 25, 2008	08020604	Mar 11, 2008	ND < 0.50	1.0
1XX-621	½ inch	Wood	1.1	First floor	Feb 25, 2008	08020604	Mar 11, 2008	ND < 0.50	1.0
1XX-622	½ inch	Wood	1.1	First floor	Feb 25, 2008	08020604	Mar 11, 2008	ND < 0.50	1.0
1XX-623	½ inch	Wood	1.1	First floor	Feb 25, 2008	08020604	Mar 11, 2008	ND < 0.50	1.0
1XX-624	½ inch	Wood	1.1	First floor	Feb 25, 2008	08020604	Mar 11, 2008	ND < 0.50	1.0
BW-611	NA	Water	1.1	First floor	Feb 25, 2008	08020604	Mar 11, 2008	< 0.50 ug/l	NA

Hexane Wipe Samples of Steel Floor Girders

Sample Point	Depth (feet)	Sample Matrix	PCB Area	Site Feature	Sampling Date	Lab Analysis Report #	Analysis Date	Analysis Result (ug/100 sq cm)	Cleanup Criterion (ug/100 sq cm)
1HX-600	NA	Hexane	1.1	Girder	Feb 29, 2008	08030008	Mar 14, 2008	ND < 5.0	10.0
1HX-601	NA	Hexane	1.1	Girder	Feb 29, 2008	08030008	Mar 14, 2008	ND < 5.0	10.0
1HX-602	NA	Hexane	1.1	Girder	Feb 29, 2008	08030008	Mar 14, 2008	ND < 5.0	10.0
1HX-603	NA	Hexane	1.1	Girder	Feb 29, 2008	08030008	Mar 14, 2008	ND < 5.0	10.0
1HX-604	NA	Hexane	1.1	Girder	Feb 29, 2008	08030008	Mar 14, 2008	ND < 5.0	10.0
1HX-605	NA	Hexane	1.1	Girder	Feb 29, 2008	08030008	Mar 14, 2008	ND < 5.0	10.0
1HX-606	NA	Hexane	1.1	Girder	Feb 29, 2008	08030008	Mar 14, 2008	ND < 5.0	10.0
1HX-607	NA	Hexane	1.1	Girder	Feb 29, 2008	08030008	Mar 14, 2008	ND < 5.0	10.0
1HX-608	NA	Hexane	1.1	Girder	Feb 29, 2008	08030008	Mar 14, 2008	ND < 5.0	10.0
1HX-609	NA	Hexane	1.1	Girder	Feb 29, 2008	08030008	Mar 14, 2008	ND < 5.0	10.0
1HX-610	NA	Hexane	1.1	Girder	Feb 29, 2008	08030008	Mar 14, 2008	ND < 5.0	10.0
1HX-611	NA	Hexane	1.1	Girder	Feb 29, 2008	08030008	Mar 14, 2008	ND < 5.0	10.0
1HX-612	NA	Hexane	1.1	Girder	Feb 29, 2008	08030008	Mar 14, 2008	ND < 5.0	10.0
1HX-613	NA	Hexane	1.1	Girder	Feb 29, 2008	08030008	Mar 14, 2008	ND < 5.0	10.0
1HX-614	NA	Hexane	1.1	Girder	Feb 29, 2008	08030008	Mar 14, 2008	ND < 5.0	10.0
1HX-615	NA	Hexane	1.1	Girder	Feb 29, 2008	08030008	Mar 14, 2008	ND < 5.0	10.0
1HX-616	NA	Hexane	1.1	Girder	Feb 29, 2008	08030008	Mar 14, 2008	ND < 5.0	10.0
1HX-617	NA	Hexane	1.1	Girder	Feb 29, 2008	08030008	Mar 14, 2008	ND < 5.0	10.0
1HX-618	NA	Hexane	1.1	Girder	Feb 29, 2008	08030008	Mar 14, 2008	ND < 5.0	10.0
1HX-619	NA	Hexane	1.1	Girder	Feb 29, 2008	08030008	Mar 14, 2008	ND < 5.0	10.0
1HX-620	NA	Hexane	1.1	Girder	Feb 29, 2008	08030008	Mar 14, 2008	ND < 5.0	10.0
1HX-621	NA	Hexane	1.1	Girder	Feb 29, 2008	08030008	Mar 18, 2008	ND < 5.0	10.0
1HX-622	NA	Hexane	1.1	Girder	Feb 29, 2008	08030008	Mar 18, 2008	ND < 5.0	10.0
1HX-623	NA	Hexane	1.1	Girder	Feb 29, 2008	08030008	Mar 18, 2008	ND < 5.0	10.0
1HX-624	NA	Hexane	1.1	Girder	Feb 29, 2008	08030008	Mar 18, 2008	ND < 5.0	10.0
1HX-625	NA	Hexane	1.1	Girder	Feb 29, 2008	08030008	Mar 18, 2008	ND < 5.0	10.0
1HX-626	NA	Hexane	1.1	Girder	Feb 29, 2008	08030008	Mar 18, 2008	2.3	10.0
1HX-627	NA	Hexane	1.1	Girder	Feb 29, 2008	08030008	Mar 18, 2008	7.9	10.0

Data Table for Figure 3 (cont)

Hexane Wipe Samples of Steel Floor Girders

Sample Point	Depth (feet)	Sample Matrix	PCB Area	Site Feature	Sampling Date	Lab Analysis Report #	Analysis Date	Analysis Result (ug/100 sq cm)	Cleanup Criterion (ug/100 sq cm)
1HX-628	NA	Hexane	1.1	Girder	Feb 29, 2008	08030008	Mar 18, 2008	ND < 5.0	10.0
1HX-629	NA	Hexane	1.1	Girder	Feb 29, 2008	08030008	Mar 18, 2008	ND < 5.0	10.0
1HX-630	NA	Hexane	1.1	Girder	Feb 29, 2008	08030008	Mar 18, 2008	ND < 5.0	10.0
1HX-631	NA	Hexane	1.1	Girder	Feb 29, 2008	08030008	Mar 14, 2008	ND < 5.0	10.0
1HX-632	NA	Hexane	1.1	Girder	Feb 29, 2008	08030008	Mar 14, 2008	ND < 5.0	10.0
1HX-633	NA	Hexane	1.1	Girder	Feb 29, 2008	08030008	Mar 14, 2008	ND < 5.0	10.0
1HX-634	NA	Hexane	1.1	Girder	Feb 29, 2008	08030008	Mar 14, 2008	ND < 5.0	10.0
1HX-635	NA	Hexane	1.1	Girder	Feb 29, 2008	08030008	Mar 14, 2008	ND < 5.0	10.0
1HX-636	NA	Hexane	1.1	Girder	Feb 29, 2008	08030008	Mar 15, 2008	ND < 5.0	10.0
1HX-637	NA	Hexane	1.1	Girder	Feb 29, 2008	08030008	Mar 15, 2008	ND < 5.0	10.0
1HX-638	NA	Hexane	1.1	Girder	Feb 29, 2008	08030008	Mar 15, 2008	ND < 5.0	10.0
1HX-639	NA	Hexane	1.1	Girder	Feb 29, 2008	08030008	Mar 15, 2008	ND < 5.0	10.0
1HX-640	NA	Hexane	1.1	Girder	Feb 29, 2008	08030008	Mar 15, 2008	ND < 5.0	10.0
1HX-641	NA	Hexane	1.1	Girder	Feb 29, 2008	08030008	Mar 15, 2008	ND < 5.0	10.0
1HX-642	NA	Hexane	1.1	Girder	Feb 29, 2008	08030008	Mar 15, 2008	ND < 5.0	10.0
1HX-643	NA	Hexane	1.1	Girder	Feb 29, 2008	08030008	Mar 15, 2008	ND < 5.0	NA

Figure 4
COOLING WATER DISCHARGE TUNNEL: CLEANUP STATUS
(compare to Plan Figure A2.2c)

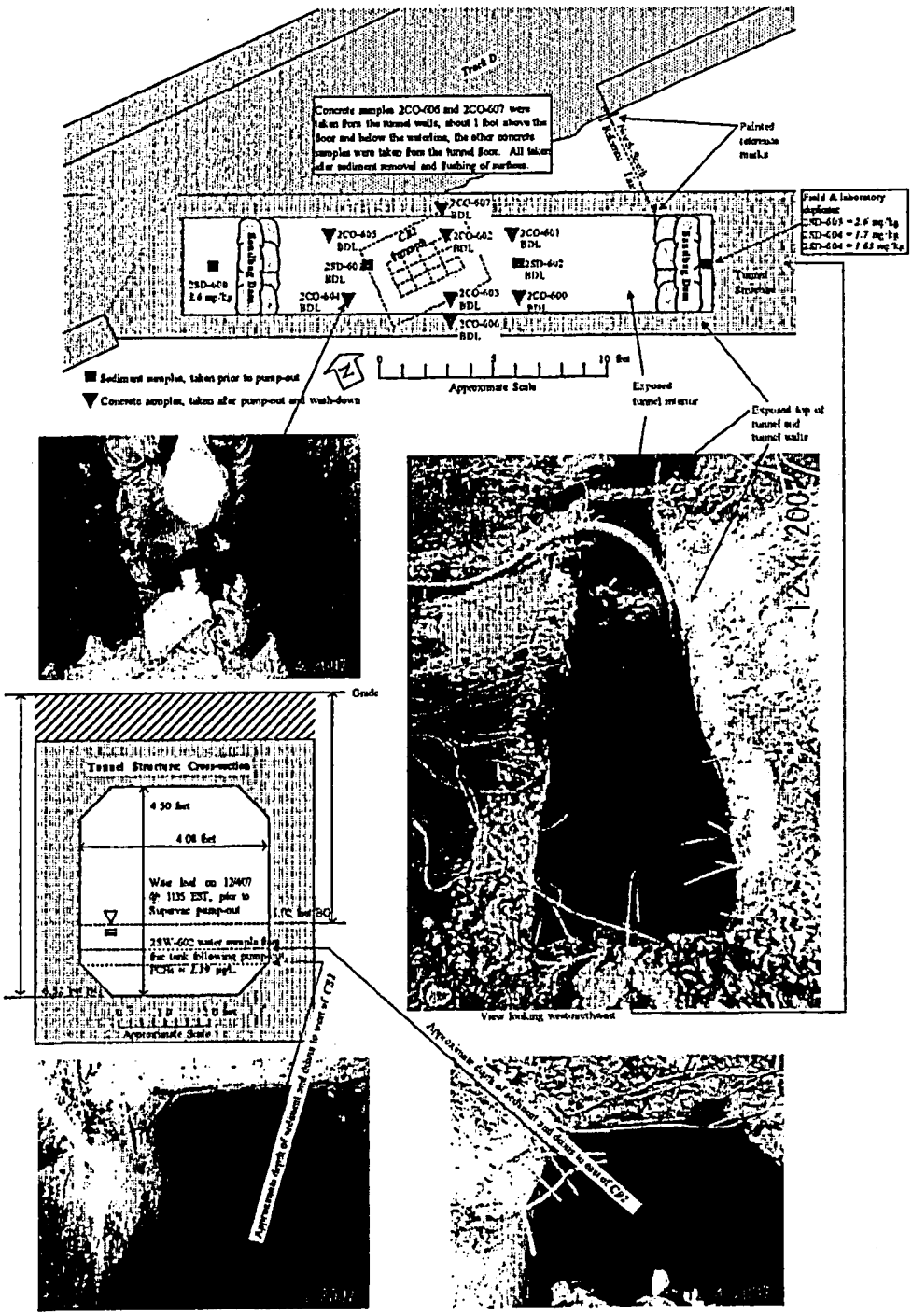

Data Table for Figure 4

Sample Point	Depth (feet)	Sample Matrix	PCB Area	Site Feature	Sampling Date	Lab Analysis Report #	Analysis Date	Analysis Result (mg/kg unless noted)	Cleanup Criterion (mg/kg unless noted)
2SW-602	Surface	Water	2.2	Frac tank	Dec 07, 2007	07120202	Dec 10, 2007	1.39 ug/l	NA
2SD-600	0–4 in	Sediment	2.2	Tunnel	Dec 04, 2007	07120140	Dec 07, 2007	3.6	1.0
2SD-601	0–4 in	Sediment	2.2	Tunnel	Dec 04, 2007	07120140	Dec 07, 2007	ND < 0.80	1.0
2SD-602	0–4 in	Sediment	2.2	Tunnel	Dec 04, 2007	07120140	Dec 07, 2007	ND < 1.0	1.0
2SD-603	0–4 in	Sediment	2.2	Tunnel	Dec 04, 2007	07120140	Dec 07, 2007	2.6	1.0
2SD-604	0–4 in	Sediment	2.2	Tunnel	Dec 04, 2007	07120140	Dec 07, 2007	1.7	1.0
2SD-604	0–4 in	Sediment	2.2	Tunnel	Dec 04, 2007	07120140	Dec 07, 2007	1.63	1.0
2CO-600	½ inch	Concrete	2.2	Tunnel	Dec 04, 2007	07120141	Dec 07, 2007	ND < 0.50	1.0
2CO-601	½ inch	Concrete	2.2	Tunnel	Dec 04, 2007	07120141	Dec 07, 2007	ND < 0.30	1.0
2CO-602	½ inch	Concrete	2.2	Tunnel	Dec 04, 2007	07120141	Dec 07, 2007	ND < 0.30	1.0
2CO-603	½ inch	Concrete	2.2	Tunnel	Dec 04, 2007	07120141	Dec 07, 2007	ND < 0.40	1.0
2CO-604	½ inch	Concrete	2.2	Tunnel	Dec 04, 2007	07120141	Dec 07, 2007	ND < 0.40	1.0
2CO-605	½ inch	Concrete	2.2	Tunnel	Dec 04, 2007	07120141	Dec 07, 2007	ND < 0.40	1.0
2CO-606	½ inch	Concrete	2.2	Tunnel	Dec 04, 2007	07120141	Dec 07, 2007	ND < 0.30	1.0
2CO-607	½ inch	Concrete	2.2	Tunnel	Dec 04, 2007	07120141	Dec 07, 2007	ND < 0.30	1.0

Figure 5
CENTRAL COAL YARD: EXCAVATION CLEANUP STATUS
(compare to Plan Figure A2.2b)

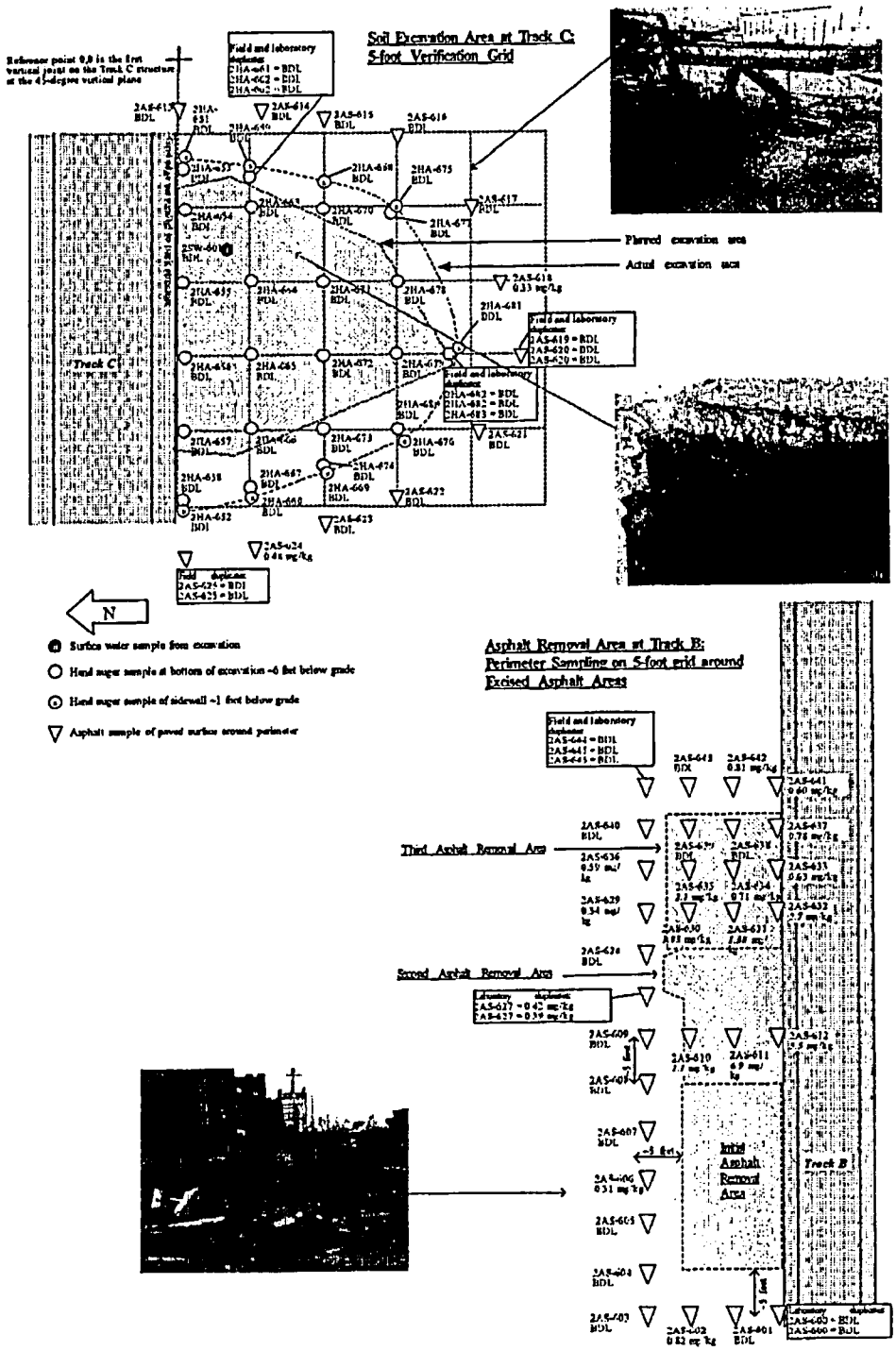

Data Table for Figure 5

Sample Point	Depth (feet)	Sample Matrix	PCB Area	Site Feature	Sampling Date	Lab Analysis Report #	Analysis Date	Analysis Result (mg/kg unless noted)	Cleanup Criterion (mg/kg unless noted)
2BW-601	NA	Water	2.2	@ Track B	Nov 29, 2007	07120018	Dec 06, 2007	ND < 0.50	NA
2AS-600	~1 inch	Asphalt	2.2	@ Track B	Nov 29, 2007	07120019	Dec 04, 2007	ND < 0.40	1.0
2AS-600	~1 inch	Asphalt	2.2	@ Track B	Nov 29, 2007	07120019	Dec 04, 2007	ND < 0.30	1.0
2AS-601	~1 inch	Asphalt	2.2	@ Track B	Nov 29, 2007	07120019	Dec 05, 2007	ND < 0.40	1.0
2AS-602	~1 inch	Asphalt	2.2	@ Track B	Nov 29, 2007	07120019	Dec 05, 2007	0.82	1.0
2AS-603	~1 inch	Asphalt	2.2	@ Track B	Nov 29, 2007	07120019	Dec 05, 2007	ND < 0.40	1.0
2AS-604	~1 inch	Asphalt	2.2	@ Track B	Nov 29, 2007	07120019	Dec 05, 2007	ND < 0.40	1.0
2AS-605	~1 inch	Asphalt	2.2	@ Track B	Nov 29, 2007	07120019	Dec 05, 2007	ND < 0.40	1.0
2AS-606	~1 inch	Asphalt	2.2	@ Track B	Nov 29, 2007	07120019	Dec 05, 2007	0.31	1.0
2AS-607	~1 inch	Asphalt	2.2	@ Track B	Nov 29, 2007	07120019	Dec 05, 2007	ND < 0.40	1.0
2AS-608	~1 inch	Asphalt	2.2	@ Track B	Nov 29, 2007	07120019	Dec 05, 2007	ND < 0.40	1.0
2AS-609	~1 inch	Asphalt	2.2	@ Track B	Nov 29, 2007	07120019	Dec 05, 2007	ND < 0.40	1.0
2AS-610	~1 inch	Asphalt	2.2	@ Track B	Nov 29, 2007	07120019	Dec 05, 2007	1.1	1.0
2AS-611	~1 inch	Asphalt	2.2	@ Track B	Nov 29, 2007	07120019	Dec 05, 2007	6.9	1.0
2AS-612	~1 inch	Asphalt	2.2	@ Track B	Nov 29, 2007	07120019	Dec 05, 2007	3.5	1.0
2AS-627	~1 inch	Asphalt	2.2	@ Track B	Dec 11, 2007	07120299	Dec 13, 2007	0.42	1.0
2AS-627	~1 inch	Asphalt	2.2	@ Track B	Dec 11, 2007	07120299	Dec 13, 2007	0.39	1.0
2AS-628	~1 inch	Asphalt	2.2	@ Track B	Dec 11, 2007	07120299	Dec 13, 2007	ND < 0.30	1.0
2AS-629	~1 inch	Asphalt	2.2	@ Track B	Dec 11, 2007	07120299	Dec 13, 2007	0.34	1.0
2AS-630	~1 inch	Asphalt	2.2	@ Track B	Dec 11, 2007	07120299	Dec 13, 2007	1.03	1.0
2AS-631	~1 inch	Asphalt	2.2	@ Track B	Dec 11, 2007	07120299	Dec 13, 2007	1.5	1.0
2AS-632	~1 inch	Asphalt	2.2	@ Track B	Dec 11, 2007	07120299	Dec 14, 2007	2.7	1.0
2BW-605	NA	Water	2.2	@ Track B	Dec 11, 2007	07120299	Dec 14, 2007	< 0.50 ug/l	NA
2AS-633	~1 inch	Asphalt	2.2	@ Track B	Dec 21, 2007	07120612	Dec 27, 2007	0.63	1.0
2AS-634	~1 inch	Asphalt	2.2	@ Track B	Dec 21, 2007	07120612	Dec 27, 2007	0.71	1.0
2AS-635	~1 inch	Asphalt	2.2	@ Track B	Dec 21, 2007	07120612	Dec 27, 2007	1.1	1.0
2AS-636	~1 inch	Asphalt	2.2	@ Track B	Dec 21, 2007	07120612	Dec 27, 2007	0.59	1.0
2AS-637	~1 inch	Asphalt	2.2	@ Track B	Dec 21, 2007	07120612	Dec 27, 2007	0.78	1.0
2AS-638	~1 inch	Asphalt	2.2	@ Track B	Dec 21, 2007	07120612	Dec 27, 2007	ND < 0.30	1.0
2AS-639	~1 inch	Asphalt	2.2	@ Track B	Dec 21, 2007	07120612	Dec 27, 2007	ND < 0.30	1.0
2AS-640	~1 inch	Asphalt	2.2	@ Track B	Dec 21, 2007	07120612	Dec 27, 2007	ND < 0.30	1.0
2AS-641	~1 inch	Asphalt	2.2	@ Track B	Dec 21, 2007	07120612	Dec 27, 2007	0.60	1.0
2AS-642	~1 inch	Asphalt	2.2	@ Track B	Dec 21, 2007	07120612	Dec 27, 2007	0.81	1.0
2AS-643	~1 inch	Asphalt	2.2	@ Track B	Dec 21, 2007	07120612	Dec 28, 2007	ND < 0.30	1.0
2AS-644	~1 inch	Asphalt	2.2	@ Track B	Dec 21, 2007	07120612	Dec 27, 2007	ND < 0.30	1.0
2AS-645	~1 inch	Asphalt	2.2	@ Track B	Dec 21, 2007	07120612	Dec 27, 2007	ND < 0.30	1.0
2AS-645	~1 inch	Asphalt	2.2	@ Track B	Dec 21, 2007	07120612	Dec 27, 2007	ND < 0.30	1.0
2HA-651	1-1.25	Soil	2.2	@ Track C	Nov 28, 2007	07110871	Dec 04, 2007	ND < 0.30	1.0
2HA-652	1-1.25	Soil	2.2	@ Track C	Nov 28, 2007	07110871	Dec 04, 2007	ND < 0.30	1.0

Data Table for Figure 5 (cont)

Sample Point	Depth (feet)	Sample Matrix	PCB Area	Site Feature	Sampling Date	Lab Analysis Report #	Analysis Date	Analysis Result (mg/kg unless noted)	Cleanup Criterion (mg/kg unless noted)
2HA-653	6–6.25	Soil	2.2	@ Track C	Nov 28, 2007	07110871	Dec 04, 2007	ND < 0.40	1.0
2HA-654	6–6.25	Soil	2.2	@ Track C	Nov 28, 2007	07110871	Dec 04, 2007	ND < 0.40	1.0
2HA-655	6–6.25	Soil	2.2	@ Track C	Nov 28, 2007	07110871	Dec 04, 2007	ND < 0.30	1.0
2HA-656	6–6.25	Soil	2.2	@ Track C	Nov 28, 2007	07110871	Dec 04, 2007	ND < 0.30	1.0
2HA-657	6–6.25	Soil	2.2	@ Track C	Nov 28, 2007	07110871	Dec 04, 2007	ND < 0.30	1.0
2HA-658	6–6.25	Soil	2.2	@ Track C	Nov 28, 2007	07110872	Dec 04, 2007	ND < 0.40	1.0
2HA-659	1–1.25	Soil	2.2	@ Track C	Nov 28, 2007	07110872	Dec 04, 2007	ND < 0.30	1.0
2HA-660	1–1.25	Soil	2.2	@ Track C	Nov 28, 2007	07110872	Dec 04, 2007	ND < 0.30	1.0
2HA-661	6–6.25	Soil	2.2	@ Track C	Nov 28, 2007	07110872	Dec 04, 2007	ND < 0.40	1.0
2HA-662	6–6.25	Soil	2.2	@ Track C	Nov 28, 2007	07110872	Dec 04, 2007	ND < 0.40	1.0
2HA-662	6–6.25	Soil	2.2	@ Track C	Nov 28, 2007	07110872	Dec 04, 2007	ND < 0.40	1.0
2HA-663	6–6.25	Soil	2.2	@ Track C	Nov 28, 2007	07110872	Dec 04, 2007	ND < 0.40	1.0
2HA-664	6–6.25	Soil	2.2	@ Track C	Nov 28, 2007	07110872	Dec 04, 2007	ND < 0.40	1.0
2HA-665	6–6.25	Soil	2.2	@ Track C	Nov 28, 2007	07110872	Dec 04, 2007	ND < 0.40	1.0
2HA-666	6–6.25	Soil	2.2	@ Track C	Nov 28, 2007	07110872	Dec 04, 2007	ND < 0.40	1.0
2HA-667	6–6.25	Soil	2.2	@ Track C	Nov 28, 2007	07110872	Dec 04, 2007	ND < 0.50	1.0
2HA-668	1–1.25	Soil	2.2	@ Track C	Nov 28, 2007	07110872	Dec 04, 2007	ND < 0.30	1.0
2HA-669	1–1.25	Soil	2.2	@ Track C	Nov 28, 2007	07110872	Dec 04, 2007	ND < 0.30	1.0
2HA-670	6–6 25	Soil	2.2	@ Track C	Nov 28, 2007	07110872	Dec 03, 2007	ND < 0.40	1.0
2HA-671	6–6.25	Soil	2.2	@ Track C	Nov 28, 2007	07110872	Dec 03, 2007	ND < 0.40	1.0
2HA-672	6–6.25	Soil	2.2	@ Track C	Nov 28, 2007	07110872	Dec 03, 2007	ND < 0.40	1.0
2HA-673	6–6.25	Soil	2.2	@ Track C	Nov 28, 2007	07110872	Dec 03, 2007	ND < 0.40	1.0
2HA-674	6–6.25	Soil	2.2	@ Track C	Nov 28, 2007	07110872	Dec 04, 2007	ND < 0.40	1.0
2HA-675	1–1.25	Soil	2.2	@ Track C	Nov 28, 2007	07110872	Dec 03, 2007	ND < 0.30	1.0
2HA-676	1–1.25	Soil	2.2	@ Track C	Nov 28, 2007	07110872	Dec 03, 2007	ND < 0.30	1.0
2HA-677	6–6.25	Soil	2.2	@ Track C	Nov 28, 2007	07110872	Dec 03, 2007	ND < 0.40	1.0
2HA-678	6–6.25	Soil	2.2	@ Track C	Nov 28, 2007	07110872	Dec 05, 2007	ND < 0.40	1.0
2HA-679	6–6.25	Soil	2.2	@ Track C	Nov 28, 2007	07110872	Dec 03, 2007	ND < 0.40	1.0
2HA-680	6–6.25	Soil	2.2	@ Track C	Nov 28, 2007	07110872	Dec 03, 2007	ND < 0.40	1.0
2HA-681	1–1.25	Soil	2.2	@ Track C	Nov 28, 2007	07110872	Dec 03, 2007	ND < 0.30	1.0
2HA-682	6–6.25	Soil	2.2	@ Track C	Nov 28, 2007	07110872	Dec 03, 2007	ND < 0.40	1.0
2HA-683	6–6.25	Soil	2.2	@ Track C	Nov 28, 2007	07110872	Dec 03, 2007	ND < 0.40	1.0
2HA-683	6–6.25	Soil	2.2	@ Track C	Nov 28, 2007	07110872	Dec 04, 2007	ND < 0.40	1.0
2AS-613	~1 inch	Asphalt	2.2	@ Track C	Nov 29, 2007	07120019	Dec 05, 2007	ND < 0.40	1.0
2AS-614	~1 inch	Asphalt	2.2	@ Track C	Nov 29, 2007	07120019	Dec 05, 2007	ND < 0.40	1.0
2AS-615	~1 inch	Asphalt	2.2	@ Track C	Nov 29, 2007	07120019	Dec 05, 2007	ND < 0.40	1.0
2AS-616	~1 inch	Asphalt	2.2	@ Track C	Nov 29, 2007	07120019	Dec 05, 2007	ND < 0.40	1.0
2AS-617	~1 inch	Asphalt	2.2	@ Track C	Nov 29, 2007	07120019	Dec 05, 2007	ND < 0.40	1.0
2AS-618	~1 inch	Asphalt	2.2	@ Track C	Nov 29, 2007	07120019	Dec 05, 2007	0.33	1.0
2AS-619	~1 inch	Asphalt	2.2	@ Track C	Nov 29, 2007	07120019	Dec 04, 2007	ND < 0.40	1.0

Data Table for Figure 5 (cont)

Sample Point	Depth (feet)	Sample Matrix	PCB Area	Site Feature	Sampling Date	Lab Analysis Report #	Analysis Date	Analysis Result (mg/kg unless noted)	Cleanup Criterion (mg/kg unless noted)
2AS-620	~1 inch	Asphalt	2.2	@ Track C	Nov 29, 2007	07120019	Dec 04, 2007	ND < 0.40	1.0
2AS-620	~1 inch	Asphalt	2.2	@ Track C	Nov 29, 2007	07120019	Dec 04, 2007	ND < 0.30	1.0
2AS-621	~1 inch	Asphalt	2.2	@ Track C	Nov 29, 2007	07120019	Dec 05, 2007	ND < 0.40	1.0
2AS-622	~1 inch	Asphalt	2.2	@ Track C	Nov 29, 2007	07120019	Dec 05, 2007	ND < 0.40	1.0
2AS-623	~1 inch	Asphalt	2.2	@ Track C	Nov 29, 2007	07120019	Dec 05, 2007	ND < 0.40	1.0
2AS-624	~1 inch	Asphalt	2.2	@ Track C	Nov 29, 2007	07120019	Dec 05, 2007	0.48	1.0
2AS-625	~1 inch	Asphalt	2.2	@ Track C	Nov 29, 2007	07120019	Dec 05, 2007	ND < 0.40	1.0
2AS-626	~1 inch	Asphalt	2.2	@ Track C	Nov 29, 2007	07120019	Dec 05, 2007	ND < 0.40	1.0
2SW-601	Surface	Water	2.2	@ Track C	Dec 04, 2007	07120142r	Dec 07, 2007	< 0.50 ug/l	NA
2BW-602	NA	Water	2.2	@ Track C	Dec 04, 2007	07120142r	Dec 07, 2007	< 0.50 ug/l	NA
2SW-602	Surface	Water	2.2	Frac tank	Dec 07, 2007	07120202	Dec 10, 2007	1.39	NA

Figure 6
COAL YARD SOUTHWEST CORNER: EXCAVATION CLEANUP STATUS
(compare to Plan Figure A3)

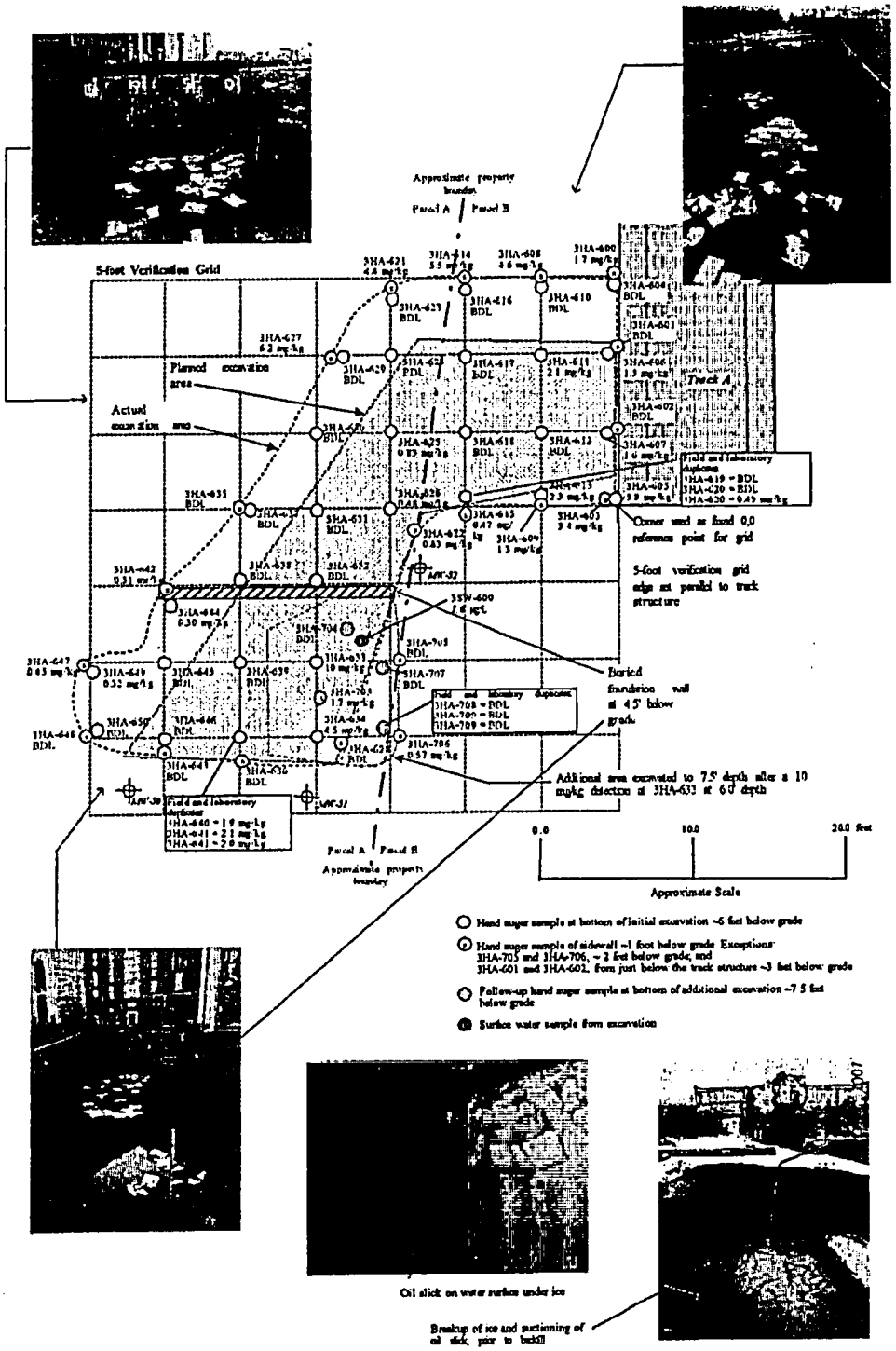

Oil slick on water surface under ice

Breakup of ice and suctioning of oil slick, prior to backfill

Data Table for Figure 6

Sample Point	Depth (feet)	Sample Matrix	PCB Area	Site Feature	Sampling Date	Lab Analysis Report #	Analysis Date	Analysis Result (mg/kg unless noted)	Cleanup Criterion (mg/kg unless noted)
3HA-600	1–1.25	Soil	3.2	@ Track A	Nov 28, 2007	07110870	Nov 30, 2007	1.7	10.0
3HA-601	3–3.25	Soil	3.2	@ Track A	Nov 28, 2007	07110870	Nov 30, 2007	ND < 0.40	10.0
3HA-602	3–3.25	Soil	3.2	@ Track A	Nov 28, 2007	07110870	Nov 30, 2007	ND < 0.30	10.0
3HA-603	1–1.25	Soil	3.2	@ Track A	Nov 28, 2007	07110870	Dec 03, 2007	3.4	10.0
3HA-604	6–6.25	Soil	3.2	@ Track A	Nov 28, 2007	07110870	Dec 03, 2007	ND < 0.40	10.0
3HA-605	6–6.25	Soil	3.2	@ Track A	Nov 28, 2007	07110870	Dec 03, 2007	5.8	10.0
3HA-606	6–6.25	Soil	3.2	@ Track A	Nov 28, 2007	07110870	Nov 30, 2007	1.3	10.0
3HA-607	6–6.25	Soil	3.2	@ Track A	Nov 28, 2007	07110870	Nov 30, 2007	1.6	10.0
3HA-608	1–1.25	Soil	3.2	@ Track A	Nov 28, 2007	07110870	Dec 03, 2007	4.6	10.0
3HA-609	1–1.25	Soil	3.2	@ Track A	Nov 28, 2007	07110870	Dec 03, 2007	1.3	10.0
3HA-610	6–6.25	Soil	3.2	@ Track A	Nov 28, 2007	07110870	Nov 30, 2007	ND < 0.40	10.0
3HA-611	6–6.25	Soil	3.2	@ Track A	Nov 28, 2007	07110870	Nov 30, 2007	2.1	10.0
3HA-612	6–6.25	Soil	3.2	@ Track A	Nov 28, 2007	07110870	Nov 30, 2007	ND < 0.40	10.0
3HA-613	6–6.25	Soil	3.2	@ Track A	Nov 28, 2007	07110870	Nov 30, 2007	2.3	10.0
3HA-614	1–1.25	Soil	3.2	@ Track A	Nov 28, 2007	07110870	Dec 03, 2007	5.5	10.0
3HA-615	1–1.25	Soil	3.2	@ Track A	Nov 28, 2007	07110870	Nov 30, 2007	0.47	10.0
3HA-616	6–6.25	Soil	3.2	@ Track A	Nov 28, 2007	07110870	Nov 30, 2007	ND < 0.40	10.0
3HA-617	6–6.25	Soil	3.2	@ Track A	Nov 28, 2007	07110870	Nov 30, 2007	ND < 0.40	10.0
3HA-618	6–6.25	Soil	3.2	@ Track A	Nov 28, 2007	07110870	Nov 30, 2007	ND < 0.40	10.0
3HA-619	6–6.25	Soil	3.2	@ Track A	Nov 28, 2007	07110870	Nov 30, 2007	ND < 0.30	10.0
3HA-620	6–6.25	Soil	3.2	@ Track A	Nov 28, 2007	07110870	Dec 01, 2007	ND < 0.40	10.0
3HA-620	6–6.25	Soil	3.2	@ Track A	Nov 28, 2007	07110870	Dec 01, 2007	0.49	10.0
3HA-621	1–1.25	Soil	3.2	@ Track A	Nov 28, 2007	07110870	Dec 03, 2007	4.4	10.0
3HA-622	1–1.25	Soil	3.2	@ Track A	Nov 28, 2007	07110870	Dec 01, 2007	0.63	10.0
3HA-623	6–6.25	Soil	3.2	@ Track A	Nov 28, 2007	07110870	Dec 01, 2007	ND < 0.40	10.0
3HA-624	6–6.25	Soil	3.2	@ Track A	Nov 28, 2007	07110870	Dec 01, 2007	ND < 0.40	10.0
3HA-625	6–6.25	Soil	3.2	@ Track A	Nov 28, 2007	07110870	Dec 01, 2007	0.83	10.0
3HA-626	6–6.25	Soil	3.2	@ Track A	Nov 28, 2007	07110870	Dec 01, 2007	0.48	10.0
3HA-627	1–1.25	Soil	3.2	@ Track A	Nov 28, 2007	07110870	Dec 03, 2007	6.2	10.0
3HA-627	1–1.25	Soil	3.2	@ Track A	Nov 28, 2007	07110870	Dec 03, 2007	6.2	10.0
3HA-628	1–1.25	Soil	3.2	@ Track A	Nov 28, 2007	07110870	Dec 01, 2007	ND < 0.30	10.0
3HA-629	6–6.25	Soil	3.2	@ Track A	Nov 28, 2007	07110871	Dec 01, 2007	ND < 0.40	10.0
3HA-630	6–6.25	Soil	3.2	@ Track A	Nov 28, 2007	07110871	Dec 01, 2007	ND < 0.40	10.0
3HA-631	6–6.25	Soil	3.2	@ Track A	Nov 28, 2007	07110871	Dec 01, 2007	ND < 0.40	10.0
3HA-632	6–6.25	Soil	3.2	@ Track A	Nov 28, 2007	07110871	Dec 01, 2007	ND < 0.40	10.0
3HA-633	6–6.25	Soil	3.2	@ Track A	Nov 28, 2007	07110871	Dec 05, 2007	10	10.0
3HA-634	6–6.25	Soil	3.2	@ Track A	Nov 28, 2007	07110871	Dec 05, 2007	4.5	10.0
3HA-635	1–1.25	Soil	3.2	@ Track A	Nov 28, 2007	07110871	Dec 04, 2007	ND < 0.30	10.0
3HA-636	1–1.25	Soil	3.2	@ Track A	Nov 28, 2007	07110871	Dec 04, 2007	ND < 0.30	10.0
3HA-637	6–6.25	Soil	3.2	@ Track A	Nov 28, 2007	07110871	Dec 04, 2007	ND < 0.40	10.0

Data Table for Figure 6 (cont)

Sample Point	Depth (feet)	Sample Matrix	PCB Area	Site Feature	Sampling Date	Lab Analysis Report #	Analysis Date	Analysis Result (mg/kg unless noted)	Cleanup Criterion (mg/kg unless noted)
3HA-638	6–6.25	Soil	3.2	@ Track A	Nov 28, 2007	07110871	Dec 04, 2007	ND < 0.30	10.0
3HA-639	6–6.25	Soil	3.2	@ Track A	Nov 28, 2007	07110871	Dec 04, 2007	ND < 0.30	10.0
3HA-640	6–6.25	Soil	3.2	@ Track A	Nov 28, 2007	07110871	Dec 04, 2007	1.9	10.0
3HA-641	6–6.25	Soil	3.2	@ Track A	Nov 28, 2007	07110871	Dec 04, 2007	2.1	10.0
3HA-641	6–6.25	Soil	3.2	@ Track A	Nov 28, 2007	07110871	Dec 04, 2007	2.0	10.0
3HA-642	1–1.25	Soil	3.2	@ Track A	Nov 28, 2007	07110871	Dec 04, 2007	0.31	10.0
3HA-643	1–1.25	Soil	3.2	@ Track A	Nov 28, 2007	07110871	Dec 04, 2007	ND < 0.30	10.0
3HA-644	6–6.25	Soil	3.2	@ Track A	Nov 28, 2007	07110871	Dec 04, 2007	0.30	10.0
3HA-645	6–6.25	Soil	3.2	@ Track A	Nov 28, 2007	07110871	Dec 04, 2007	ND < 0.30	10.0
3HA-646	6–6.25	Soil	3.2	@ Track A	Nov 28, 2007	07110871	Dec 04, 2007	ND < 0.30	10.0
3HA-647	1–1.25	Soil	3.2	@ Track A	Nov 28, 2007	07110871	Dec 05, 2007	0.45	10.0
3HA-648	1–1.25	Soil	3.2	@ Track A	Nov 28, 2007	07110871	Dec 04, 2007	ND < 0.30	10.0
3HA-649	6–6.25	Soil	3.2	@ Track A	Nov 28, 2007	07110871	Dec 04, 2007	0.32	10.0
3HA-650	6–6.25	Soil	3.2	@ Track A	Nov 28, 2007	07110871	Dec 04, 2007	ND < 0.30	10.0
BW-600	NA	Water	3.2	@ Track A	Nov 28, 2007	07110874	Dec 01, 2007	<0.50 ug/l	NA
3SW-600	Surface	Water	3.2	@ Track A	Dec 04, 2007	07120142r	Dec 07, 2007	1.6 ug/l	NA
3HA-703	7.5–7.75	Soil	3.2	@ Track A	Dec 11, 2007	07120300	Dec 14, 2007	1.7	10.0
3HA-704	7.5–7.75	Soil	3.2	@ Track A	Dec 11, 2007	07120300	Dec 13, 2007	ND < 0.40	10.0
3HA-705	2–2.25	Soil	3.2	@ Track A	Dec 11, 2007	07120300	Dec 13, 2007	ND < 0.30	10.0
3HA-706	2–2.25	Soil	3.2	@ Track A	Dec 11, 2007	07120300	Dec 13, 2007	0.57	10.0
3HA-707	7.5–7.75	Soil	3.2	@ Track A	Dec 11, 2007	07120300	Dec 13, 2007	ND < 0.40	10.0
3HA-708	7.5–7.75	Soil	3.2	@ Track A	Dec 11, 2007	07120300	Dec 13, 2007	ND < 0.40	10.0
3HA-709	7.5–7.75	Soil	3.2	@ Track A	Dec 11, 2007	07120300	Dec 13, 2007	ND < 0.40	10.0
3HA-709	7.5–7.75	Soil	3.2	@ Track A	Dec 11, 2007	07120300	Dec 13, 2007	ND < 0.40	10.0

Table 1a
Soil and Asphalt Analytical Results- PCBs
Former English Station
510 Grand Avenue, New Haven, CT
HRP # UNI3932.P2

				Lab Report No.:	14I0683	14I0683	14I0683	14I0683	14I0683	14I0683	14I0683	14I0683	14I0683	14I0683	14I0683	14I0683	14I0683	14I0683	14I0683	14I0683	14I0683	14I0683	14I0683	14I0683	14I0683	14I0683	14I0683	14I0683	14I0683	14I0773	14I0773
				Lab Sample No.:	14I0683-01SITE	14I0683-02SITE	14I0683-03SITE	14I0683-04SITE	14I0683-05SITE	14I0683-06SITE	14I0683-07SITE	14I0683-08SITE	14I0683-09SITE	14I0683-10SITE	14I0683-11SITE	14I0683-12SITE	14I0683-13SITE	14I0683-14SITE	14I0683-15SITE	14I0683-16SITE	14I0683-17SITE	14I0683-18SITE	14I0683-19SITE	14I0683-20SITE	14I0683-21SITE	14I0683-22SITE	14I0683-23SITE	14I0683-24SITE	14I0773-01SITE	14I0773-02SITE
.					**SB-091614-01A**	**SB-091614-01B**	**SB-091614-01C**	**SB-091614-02A**	**SB-091614-02B**	**SB-091614-02C**	**SB-091614-03A**	**SB-091614-03B**	**SB-091614-03C**	**SB-091614-04A**	**SB-091614-04B**	**SB-091614-04C**	**SB-091614-05A**	**SB-091614-05B**	**SB-091614-05C**	**SB-091614-06A**	**SB-091614-06B**	**SB-091614-06C**	**SB-091614-07A**	**SB-091614-07B**	**SB-091614-07C**	**SB-091614-08A**	**SB-091614-08B**	**SB-091614-08C**	**SB-091714-09A**	**SB-091714-09B**
Sample Depth (ft.)					**0.0- 0.5**	**1.0- 1.5**	**3.5- 4.0**	**0.0-0.5**	**1.0- 1.5**	**3.5- 4.0**	**0.0- 0.5**	**0.7- 1.0**	**3.7- 4.0**	**0.0- 0.3**	**1.0- 1.3**	**3.7- 4.0**	**0.0- 0.5**	**0.8- 1.2**	**3.7- 4.0**	**0.0- 0.4**	**1.0- 1.3**	**3.7- 4.0**	**0.0- 0.5**	**0.8- 1.2**	**3.7- 4.0**	**0.0- 0.3**	**1.0- 1.5**	**3.8- 4.0**	**0.0- 0.3**	**1.0- 1.5**
Date Collected					**09/16/14**	**09/16/14**	**09/16/14**	**09/16/14**	**09/16/14**	**09/16/14**	**09/16/14**	**09/16/14**	**09/16/14**	**09/16/14**	**09/16/14**	**09/16/14**	**09/16/14**	**09/16/14**	**09/16/14**	**09/16/14**	**09/16/14**	**09/16/14**	**09/16/14**	**09/16/14**	**09/16/14**	**09/16/14**	**09/16/14**	**09/17/14**	**09/17/14**
SOIL-PCBs-8082			**2008 - 2013 CT DEEP RSR - Res DEC**	**2008 - 2013 CT DEEP RSR - I/C DEC**																										
PCB-1016	12674-11-2	mg/kg			<0.21	<0.11	<0.1	<0.1	<0.53	<0.11	<0.11	<0.11	<0.11	<0.1	<0.11	<0.11	<0.1	<0.11	<0.11	<0.1	<0.1	<0.13	<0.1	<0.11	<0.12	<0.1	<0.11	<0.11	<0.1	<0.11
PCB-1221	11104-28-2	mg/kg			<0.21	<0.11	<0.1	<0.1	<0.53	<0.11	<0.11	<0.11	<0.11	<0.1	<0.11	<0.11	<0.1	<0.11	<0.11	<0.1	<0.1	<0.13	<0.1	<0.11	<0.12	<0.1	<0.11	<0.11	<0.1	<0.11
PCB-1232	11141-16-5	mg/kg			<0.21	<0.11	<0.1	<0.1	<0.53	<0.11	<0.11	<0.11	<0.11	<0.1	<0.11	<0.11	<0.1	<0.11	<0.11	<0.1	<0.1	<0.13	<0.1	<0.11	<0.12	<0.1	<0.11	<0.11	<0.1	<0.11
PCB-1242	53469-21-9	mg/kg			<0.21	<0.11	<0.1	<0.1	<0.53	<0.11	<0.11	<0.11	<0.11	<0.1	<0.11	<0.11	<0.1	<0.11	<0.11	<0.1	<0.1	<0.13	<0.1	<0.11	<0.12	<0.1	<0.11	<0.11	<0.1	<0.11
PCB-1248	12672-29-6	mg/kg			<0.21	<0.11	<0.1	<0.1	<0.53	<0.11	<0.11	<0.11	<0.11	<0.1	<0.11	<0.11	<0.1	<0.11	<0.11	<0.1	<0.1	<0.13	<0.1	<0.11	<0.12	<0.1	<0.11	<0.11	<0.1	<0.11
PCB-1254	11097-69-1	mg/kg			<0.21	<0.11	<0.1	<0.1	<0.53	<0.11	<0.11	<0.11	<0.11	<0.1	<0.11	<0.11	<0.1	<0.11	<0.11	<0.1	<0.1	<0.13	<0.1	<0.11	<0.12	<0.1	<0.11	<0.11	0.34	<0.11
PCB-1260	11096-82-5	mg/kg			1.8	0.35	<0.1	0.65	3.4	<0.11	<0.11	0.13	0.4	<0.1	<0.11	<0.11	<0.1	<0.11	0.17	<0.1	0.12	<0.13	<0.1	0.81	0.22	<0.1	<0.11	0.11	0.26	<0.11
PCB-1262	37324-23-5	mg/kg			<0.21	<0.11	<0.1	<0.1	<0.53	<0.11	<0.11	<0.11	<0.11	<0.1	<0.11	<0.11	<0.1	<0.11	<0.11	<0.1	<0.1	<0.13	<0.1	<0.11	<0.12	<0.1	<0.11	<0.11	<0.1	<0.11
PCB-1268	11100-14-4	mg/kg			<0.21	<0.11	<0.1	<0.1	<0.53	<0.11	<0.11	<0.11	<0.11	<0.1	<0.11	<0.11	<0.1	<0.11	<0.11	<0.1	<0.1	<0.13	<0.1	<0.11	<0.12	<0.1	<0.11	<0.11	<0.1	0.23
PCBs-Total		mg/kg	1	10	**1.8**	0.35	<BRL	0.65	**3.4**	<BRL	<BRL	0.13	0.4	<BRL	<BRL	<BRL	<BRL	<BRL	0.17	<BRL	0.12	<BRL	<BRL	0.81	0.22	<BRL	<BRL	0.11	0.6	0.23
SOIL-Misc																														
Solids, Total	TotSolids	%			92.9	95.2	95.5	95.5	95.2	87.3	90.3	95.2	88.3	96.4	90	89.6	96.1	94.3	87.2	96	95.3	77.2	97.5	91.2	82.1	98.4	90.2	90.1	96.5	91.5

DRAFT

Legend

1	Parameter reported at a concentration greater than applicable regulatory standard/criterion

Notes

mg/kg = milligrams per kilogram
(ft.) = feet
I/C DEC = Industrial/Commercial Direct Exposure Criteria
Res DEC = Residential Direct Exposure Criteria
NA = Not Submitted for Analysis
CT DEEP = Connecticut Department of Energy and Environmental Protection
RSR = Remediation Standard Regulations
PCBs = Polychlorinated Biphenyls

Table 1a
Soil and Asphalt Analytical Results- PCBs
Former English Station
510 Grand Avenue, New Haven, CT
HRP # UNI3932.P2

				Lab Report No.:	14I0773	14I0773	14I0773	14I0773	14I0773	14I0773	14I0773	14I0773	14I0773	14I0773	14I0773	14I0773	14I0773	14I0773	14I0773	14I0773	14I0773	14I0773	14I0773	14I0773	14I0773	14I0773	14I0773	14I0773	14I0773	14I0773	14I0773
				Lab Sample No.:	14I0773-03SITE	14I0773-04SITE	14I0773-05SITE	14I0773-06SITE	14I0773-07SITE	14I0773-08SITE	14I0773-09SITE	14I0773-10SITE	14I0773-11SITE	14I0773-12SITE	14I0773-13SITE	14I0773-14SITE	14I0773-15SITE	14I0773-16SITE	14I0773-17SITE	14I0773-18SITE	14I0773-19SITE	14I0773-20SITE	14I0773-21SITE	14I0773-22SITE	14I0773-23SITE	14I0773-24SITE	14I0773-25SITE	14I0773-26SITE	14I0773-27SITE	14I0773-28SITE
					SB-091714-09C	**SB-091714-10A**	**SB-091714-10B**	**SB-091714-10C**	**SB-091714-11A**	**SB-091714-11B**	**SB-091714-11C**	**SB-091714-12A**	**SB-091714-12B**	**SB-091714-12C**	**SB-091714-13A**	**SB-091714-13B**	**SB-091714-13C**	**SB-091714-14A**	**SB-091714-14B**	**SB-091714-14C**	**SB-091714-15A**	**SB-091714-15B**	**SB-091714-15C**	**SB-091714-16A**	**SB-091714-16B**	**SB-091714-16C**	**SB-091714-17A**	**SB-091714-17B**	**SB-091714-17C**	**SB-091714-18A**
Sample Depth (ft.)					**3.7- 4.0**	**0.0- 0.5**	**0.8- 1.2**	**3.7- 4.0**	**0.0- 0.5**	**1.0- 1.5**	**3.7- 4.0**	**0.0- 0.5**	**1.0- 1.3**	**3.7- 4.0**	**0.0- 0.5**	**1.0- 1.5**	**3.7- 4.0**	**0.0- 0.5**	**1.0- 1.5**	**3.7- 4.0**	**0.0- 0.5**	**1.0- 1.5**	**3.7- 4.0**	**0.0- 1.0**	**1.0- 1.5**	**3.7- 4.0**	**0.0- 0.5**	**1.0- 1.3**	**3.7- 4.0**	**0.0- 0.3**
Date Collected					**09/17/14**	**09/17/14**	**09/17/14**	**09/17/14**	**09/17/14**	**09/17/14**	**09/17/14**	**09/17/14**	**09/17/14**	**09/17/14**	**09/17/14**	**09/17/14**	**09/17/14**	**09/17/14**	**09/17/14**	**09/17/14**	**09/17/14**	**09/17/14**	**09/17/14**	**09/17/14**	**09/17/14**	**09/17/14**	**09/17/14**	**09/17/14**	**09/17/14**	**09/17/14**
SOIL-PCBs-8082			**2008 - 2013 CT DEEP RSR - Res DEC**	**2008 - 2013 CT DEEP RSR - I/C DEC**																										
PCB-1016	12674-11-2	mg/kg			<0.11	<0.1	<1	<0.1	<0.1	<0.21	<1	<0.1	<0.1	<0.11	<0.11	<0.1	<0.11	<0.1	<0.1	<0.11	<0.1	<0.1	<0.11	<2.1	<1	<0.11	<0.1	<0.1	<0.11	<0.1
PCB-1221	11104-28-2	mg/kg			<0.11	<0.1	<1	<0.1	<0.1	<0.21	<1	<0.1	<0.1	<0.11	<0.11	<0.1	<0.11	<0.1	<0.1	<0.11	<0.1	<0.1	<0.11	<2.1	<1	<0.11	<0.1	<0.1	<0.11	<0.1
PCB-1232	11141-16-5	mg/kg			<0.11	<0.1	<1	<0.1	<0.1	<0.21	<1	<0.1	<0.1	<0.11	<0.11	<0.1	<0.11	<0.1	<0.1	<0.11	<0.1	<0.1	<0.11	<2.1	<1	<0.11	<0.1	<0.1	<0.11	<0.1
PCB-1242	53469-21-9	mg/kg			<0.11	<0.1	<1	<0.1	<0.1	<0.21	<1	<0.1	<0.1	<0.11	<0.11	<0.1	<0.11	<0.1	<0.1	<0.11	<0.1	<0.1	<0.11	<2.1	<1	<0.11	<0.1	<0.1	<0.11	<0.1
PCB-1248	12672-29-6	mg/kg			<0.11	<0.1	<1	<0.1	<0.1	<0.21	<1	<0.1	<0.1	<0.11	<0.11	<0.1	<0.11	<0.1	<0.1	<0.11	<0.1	<0.1	<0.11	<2.1	<1	<0.11	<0.1	<0.1	<0.11	<0.1
PCB-1254	11097-69-1	mg/kg			<0.11	<0.1	<1	<0.1	<0.1	<0.21	<1	<0.1	<0.1	<0.11	<0.11	<0.1	<0.11	<0.1	<0.1	<0.11	<0.1	<0.1	<0.11	<2.1	<1	<0.11	<0.1	<0.1	<0.11	<0.1
PCB-1260	11096-82-5	mg/kg			<0.11	0.64	5.1	<0.1	0.49	1.4	5.1	0.24	0.31	<0.11	0.23	1	<0.11	0.45	<0.1	<0.11	0.45	0.13	<0.11	13	5.7	<0.11	0.36	<0.1	<0.11	0.19
PCB-1262	37324-23-5	mg/kg			<0.11	<0.1	<1	<0.1	<0.1	<0.21	<1	<0.1	<0.1	<0.11	<0.11	<0.1	<0.11	<0.1	<0.1	<0.11	<0.1	<0.1	<0.11	<2.1	<1	<0.11	<0.1	<0.1	<0.11	<0.1
PCB-1268	11100-14-4	mg/kg			<0.11	0.82	<1	<0.1	0.48	0.93	<1	<0.1	<0.1	<0.11	0.18	0.82	<0.11	0.61	<0.1	<0.11	0.23	<0.1	<0.11	<2.1	<1	<0.11	0.34	0.11	<0.11	<0.1
PCBs-Total		mg/kg	1	10	<BRL	**1.46**	**5.1**	<BRL	0.97	**2.33**	**5.1**	0.24	0.31	<BRL	0.41	**1.82**	<BRL	**1.06**	<BRL	<BRL	0.68	0.13	<BRL	**13**	**5.7**	<BRL	0.7	0.11	<BRL	0.19
SOIL-Misc																														
Solids, Total	TotSolids	%			89.9	98	95.4	93.7	97.5	95.5	96.6	95.2	95.3	91.6	93.2	97.1	89.1	97.2	96.7	89.6	95.1	97	87.9	95.6	95.6	94.6	97.1	96	89.5	95.9

DRAFT

Legend

1	Parameter reported at a concentration greater than applicable regulatory standard/criterion

Notes

mg/kg = milligrams per kilogram
(ft.) = feet
I/C DEC = Industrial/Commercial Direct Exposure Criteria
Res DEC = Residential Direct Exposure Criteria
NA = Not Submitted for Analysis
CT DEEP = Connecticut Department of Energy and Environmental Protection
RSR = Remediation Standard Regulations
PCBs = Polychlorinated Biphenyls

Table 1a
Soil and Asphalt Analytical Results- PCBs
Former English Station
510 Grand Avenue, New Haven, CT
HRP # UNI3932.P2

				Lab Report No.:	14I0773	14I0773	14I0773	14I0773	14I0773	14I0773	14I0773	14I0773	14I0773	14I0773	14I0773	14I0773	14I0773	14I0773	14I0773	14I0773	14I0773	14I0773	14I0773	14I0773	14I0773	14I0867	14I0867	14I0867	14I0867	14I0867	14I0867
				Lab Sample No.:	14I0773-29SITE	14I0773-30SITE	14I0773-31SITE	14I0773-32SITE	14I0773-33SITE	14I0773-34SITE	14I0773-35SITE	14I0773-36SITE	14I0773-37SITE	14I0773-38SITE	14I0773-39SITE	14I0773-40SITE	14I0773-41SITE	14I0773-42SITE	14I0773-43SITE	14I0773-44SITE	14I0773-45SITE	14I0773-46SITE	14I0773-47SITE	14I0773-48SITE	14I0867-01SITE	14I0867-02SITE	14I0867-03SITE	14I0867-04SITE	14I0867-05SITE	14I0867-06SITE
					SB-091714-18B	**SB-091714-18C**	**SB-091714-19A**	**SB-091714-19B**	**SB-091714-19C**	**SB-091714-20A**	**SB-091714-20B**	**SB-091714-20C**	**SB-091714-21A**	**SB-091714-21B**	**SB-091714-21C**	**SB-091714-22A**	**SB-091714-22B**	**SB-091714-22C**	**SB-091714-23A**	**SB-091714-23B**	**SB-091714-23C**	**SB-091714-24A**	**SB-091714-24B**	**SB-091714-24C**	**SB-091814-25A**	**SB-091814-25B**	**SB-091814-25C**	**SB-091814-26A**	**SB-091814-26B**	**SB-091814-26C**
Sample Depth (ft.)					**1.0- 1.3**	**3.7- 4.0**	**0.0- 0.5**	**1.0- 1.3**	**3.7- 4.0**	**0.0- 1.0**	**1.0- 2.0**	**3.5- 4.0**	**Surface Asphalt**	**1.0- 1.3**	**3.7- 4.0**	**Surface Asphalt**	**1.0- 1.3**	**3.7- 4.0**	**Surface Asphalt**	**0.8 -1.2**	**3.7- 4.0**	**Surface Asphalt**	**0.8- 1.2**	**3.7- 4.0**	**Surface Asphalt**	**1.0- 1.3**	**3.7- 4.0**	**Surface Asphalt**	**0.8- 1.3**	**3.7- 4.0**
Date Collected					**09/17/14**	**09/17/14**	**09/17/14**	**09/17/14**	**09/17/14**	**09/17/14**	**09/17/14**	**09/17/14**	**09/17/14**	**09/17/14**	**09/17/14**	**09/17/14**	**09/17/14**	**09/17/14**	**09/17/14**	**09/17/14**	**09/17/14**	**09/17/14**	**09/17/14**	**09/17/14**	**09/18/14**	**09/18/14**	**09/18/14**	**09/18/14**	**09/18/14**	**09/18/14**
SOIL-PCBs-8082			**2008 - 2013 CT DEEP RSR - Res DEC**	**2008 - 2013 CT DEEP RSR - I/C DEC**																										
PCB-1016	12674-11-2	mg/kg			<0.11	<0.13	<0.1	<0.1	<0.11	<0.1	<0.1	<0.12	<0.099	<0.11	<0.12	<0.1	<0.11	<0.12	<0.1	<0.1	<0.14	<0.099	<0.11	<0.13	<0.1	<0.11	<0.15	<0.099	<0.11	<0.12
PCB-1221	11104-28-2	mg/kg			<0.11	<0.13	<0.1	<0.1	<0.11	<0.1	<0.1	<0.12	<0.099	<0.11	<0.12	<0.1	<0.11	<0.12	<0.1	<0.1	<0.14	<0.099	<0.11	<0.13	<0.1	<0.11	<0.15	<0.099	<0.11	<0.12
PCB-1232	11141-16-5	mg/kg			<0.11	<0.13	<0.1	<0.1	<0.11	<0.1	<0.1	<0.12	<0.099	<0.11	<0.12	<0.1	<0.11	<0.12	<0.1	<0.1	<0.14	<0.099	<0.11	<0.13	<0.1	<0.11	<0.15	<0.099	<0.11	<0.12
PCB-1242	53469-21-9	mg/kg			<0.11	<0.13	<0.1	<0.1	<0.11	<0.1	<0.1	<0.12	<0.099	<0.11	<0.12	<0.1	<0.11	<0.12	<0.1	<0.1	<0.14	<0.099	<0.11	<0.13	<0.1	<0.11	<0.15	<0.099	<0.11	<0.12
PCB-1248	12672-29-6	mg/kg			<0.11	<0.13	<0.1	<0.1	<0.11	<0.1	<0.1	<0.12	<0.099	<0.11	<0.12	<0.1	<0.11	<0.12	<0.1	<0.1	<0.14	<0.099	<0.11	<0.13	<0.1	<0.11	<0.15	<0.099	<0.11	<0.12
PCB-1254	11097-69-1	mg/kg			<0.11	<0.13	<0.1	<0.1	<0.11	<0.1	<0.1	<0.12	<0.099	<0.11	<0.12	<0.1	<0.11	<0.12	<0.1	<0.1	<0.14	<0.099	<0.11	<0.13	<0.1	<0.11	<0.15	<0.099	<0.11	<0.12
PCB-1260	11096-82-5	mg/kg			<0.11	<0.13	0.27	<0.1	<0.11	0.41	0.33	<0.12	<0.099	<0.11	<0.12	<0.1	<0.11	<0.12	<0.1	<0.1	<0.14	<0.099	<0.11	<0.13	<0.1	<0.11	<0.15	<0.099	<0.11	<0.12
PCB-1262	37324-23-5	mg/kg			<0.11	<0.13	<0.1	<0.1	<0.11	<0.1	<0.1	<0.12	<0.099	<0.11	<0.12	<0.1	<0.11	<0.12	<0.1	<0.1	<0.14	<0.099	<0.11	<0.13	<0.1	<0.11	<0.15	<0.099	<0.11	<0.12
PCB-1268	11100-14-4	mg/kg			<0.11	<0.13	<0.1	<0.1	<0.11	<0.1	<0.1	<0.12	<0.099	<0.11	<0.12	<0.1	<0.11	<0.12	<0.1	<0.1	<0.14	<0.099	<0.11	<0.13	<0.1	<0.11	<0.15	<0.099	<0.11	<0.12
PCBs-Total		mg/kg	1	10	<BRL	<BRL	0.27	<BRL	<BRL	0.41	0.33	<BRL	<BRL	<BRL	<BRL	<BRL	<BRL	<BRL	<BRL	<BRL	<BRL	<BRL	<BRL	<BRL	<BRL	<BRL	<BRL	<BRL	<BRL	<BRL
SOIL-Misc																														
Solids, Total	TotSolids	%			92.8	77.4	95.5	94.9	92.9	95.9	97.5	80.4	99.7	93.6	80.3	99.7	91.5	80.5	99.7	94.3	68.8	99.7	93.7	76.9	99.8	94.5	64.2	99.7	92	82.9

DRAFT

Legend

1	Parameter reported at a concentration greater than applicable regulatory standard/criterion

Notes

mg/kg = milligrams per kilogram
(ft.) = feet
I/C DEC = Industrial/Commercial Direct Exposure Criteria
Res DEC = Residential Direct Exposure Criteria
NA = Not Submitted for Analysis
CT DEEP = Connecticut Department of Energy and Environmental Protection
RSR = Remediation Standard Regulations
PCBs = Polychlorinated Biphenyls

Table 1a
Soil and Asphalt Analytical Results- PCBs
Former English Station
510 Grand Avenue, New Haven, CT
HRP # UNI3932.P2

				Lab Report No.:	14I0867	14I0867	14I0867	14I0867	14I0867	14I0867	14I0867	14I0867	14I0867	14I0867	14I0867	14I0867	14I0867	14I0867	14I0867	14I0867	14I0867	14I0867	14I0867	14I1002	14I1002	14I1002	14I1002	14I1002	14I1002	14I1002	14I1002
				Lab Sample No.:	14I0867-07SITE	14I0867-08SITE	14I0867-09SITE	14I0867-10SITE	14I0867-11SITE	14I0867-12SITE	14I0867-13SITE	14I0867-14SITE	14I0867-15SITE	14I0867-16SITE	14I0867-17SITE	14I0867-18SITE	14I0867-19SITE	14I0867-20SITE	14I0867-21SITE	14I0867-22SITE	14I0867-23SITE	14I0867-24SITE	14I1002-01SITE	14I1002-02SITE	14I1002-03SITE	14I1002-04SITE	14I1002-05SITE	14I1002-06SITE	14I1002-07SITE	14I1002-08SITE
					SB-091814-27A	**SB-091814-27B**	**SB-091814-27C**	**SB-091814-28A**	**SB-091814-28B**	**SB-091814-28C**	**SB-091814-29A**	**SB-091814-29B**	**SB-091814-29C**	**SB-091814-30A**	**SB-091814-30B**	**SB-091814-30C**	**SB-091814-31A**	**SB-091814-31B**	**SB-091814-31C**	**SB-091814-32A**	**SB-091814-32B**	**SB-091814-32C**	**SB-091914-33A**	**SB-091914-33B**	**SB-091914-33C**	**SB-091914-34A**	**SB-091914-34B**	**SB-091914-34C**	**SB-091914-35A**	**SB-091914-35B**
Sample Depth (ft.)					**Surface Asphalt**	**1.0- 1.5**	**3.7- 4.0**	**Surface Asphalt**	**1.0- 1.5**	**3.7- 4.0**	**Surface Asphalt**	**1.0- 1.5**	**3.7- 4.0**	**Surface Asphalt**	**1.0- 1.5**	**3.7- 4.0**	**Surface Asphalt**	**1.0- 1.5**	**3.5- 4.0**	**Surface Asphalt**	**1.0- 1.5**	**3.5- 4.0**	**Surface Asphalt**	**1.0- 1.5**	**3.5- 4.0**	**Surface Asphalt**	**1.0- 1.5**	**3.5- 4.0**	**Surface Asphalt**	**0.5- 1.0**
Date Collected					**09/18/14**	**09/18/14**	**09/18/14**	**09/18/14**	**09/18/14**	**09/18/14**	**09/18/14**	**09/18/14**	**09/18/14**	**09/18/14**	**09/18/14**	**09/18/14**	**09/18/14**	**09/18/14**	**09/18/14**	**09/18/14**	**09/18/14**	**09/18/14**	**09/19/14**	**09/19/14**	**09/19/14**	**09/19/14**	**09/19/14**	**09/19/14**	**09/19/14**	**09/19/14**
SOIL-PCBs-8082			**2008 - 2013 CT DEEP RSR - Res DEC**	**2008 - 2013 CT DEEP RSR - I/C DEC**																										
PCB-1016	12674-11-2	mg/kg			<0.1	<0.11	<0.13	<0.099	<0.11	<0.13	<0.1	<0.11	<0.15	<0.1	<0.11	<0.11	<0.099	<0.11	<0.11	<0.099	<0.1	<0.11	<0.1	<0.1	<0.11	<0.1	<0.1	<0.11	<0.1	<0.1
PCB-1221	11104-28-2	mg/kg			<0.1	<0.11	<0.13	<0.099	<0.11	<0.13	<0.1	<0.11	<0.15	<0.1	<0.11	<0.11	<0.099	<0.11	<0.11	<0.099	<0.1	<0.11	<0.1	<0.1	<0.11	<0.1	<0.1	<0.11	<0.1	<0.1
PCB-1232	11141-16-5	mg/kg			<0.1	<0.11	<0.13	<0.099	<0.11	<0.13	<0.1	<0.11	<0.15	<0.1	<0.11	<0.11	<0.099	<0.11	<0.11	<0.099	<0.1	<0.11	<0.1	<0.1	<0.11	<0.1	<0.1	<0.11	<0.1	<0.1
PCB-1242	53469-21-9	mg/kg			<0.1	<0.11	<0.13	<0.099	<0.11	<0.13	<0.1	<0.11	<0.15	<0.1	<0.11	<0.11	<0.099	<0.11	<0.11	<0.099	<0.1	<0.11	<0.1	<0.1	<0.11	<0.1	<0.1	<0.11	<0.1	<0.1
PCB-1248	12672-29-6	mg/kg			<0.1	<0.11	<0.13	<0.099	<0.11	<0.13	<0.1	<0.11	<0.15	<0.1	<0.11	<0.11	<0.099	<0.11	<0.11	<0.099	<0.1	<0.11	<0.1	<0.1	<0.11	<0.1	<0.1	<0.11	<0.1	<0.1
PCB-1254	11097-69-1	mg/kg			<0.1	<0.11	<0.13	<0.099	<0.11	<0.13	<0.1	<0.11	<0.15	<0.1	<0.11	<0.11	<0.099	<0.11	<0.11	<0.099	<0.1	<0.11	<0.1	<0.1	<0.11	<0.1	<0.1	<0.11	<0.1	<0.1
PCB-1260	11096-82-5	mg/kg			<0.1	<0.11	<0.13	0.15	<0.11	<0.13	<0.1	<0.11	<0.15	<0.1	<0.11	<0.11	0.17	<0.11	<0.11	<0.099	<0.1	<0.11	0.11	<0.1	<0.11	<0.1	<0.1	<0.11	<0.1	<0.1
PCB-1262	37324-23-5	mg/kg			<0.1	<0.11	<0.13	<0.099	<0.11	<0.13	<0.1	<0.11	<0.15	<0.1	<0.11	<0.11	<0.099	<0.11	<0.11	<0.099	<0.1	<0.11	<0.1	<0.1	<0.11	<0.1	<0.1	<0.11	<0.1	<0.1
PCB-1268	11100-14-4	mg/kg			<0.1	<0.11	<0.13	<0.099	0.16	<0.13	<0.1	<0.11	<0.15	<0.1	<0.11	<0.11	<0.099	<0.11	<0.11	<0.099	<0.1	<0.11	<0.1	<0.1	<0.11	<0.1	<0.1	<0.11	<0.1	<0.1
PCBs-Total		mg/kg	1	10	<BRL	<BRL	<BRL	0.15	0.16	<BRL	<BRL	<BRL	<BRL	<BRL	<BRL	<BRL	0.17	<BRL	<BRL	<BRL	<BRL	<BRL	0.11	<BRL	<BRL	<BRL	<BRL	<BRL	<BRL	<BRL
SOIL-Misc																														
Solids, Total	TotSolids	%			99.8	92.1	76.3	99.8	89.3	76.3	99.8	93.9	68.5	99.8	94.5	94.2	99.7	92.1	90.4	99.8	93.5	92.5	99.6	95.7	93.2	99.7	96.5	93.9	99.6	97.2

DRAFT

Legend

1	Parameter reported at a concentration greater than applicable regulatory standard/criterion

Notes

mg/kg = milligrams per kilogram
(ft.) = feet
I/C DEC = Industrial/Commercial Direct Exposure Criteria
Res DEC = Residential Direct Exposure Criteria
NA = Not Submitted for Analysis
CT DEEP = Connecticut Department of Energy and Environmental Protection
RSR = Remediation Standard Regulations
PCBs = Polychlorinated Biphenyls

Table 1a
Soil and Asphalt Analytical Results- PCBs
Former English Station
510 Grand Avenue, New Haven, CT
HRP # UNI3932.P2

				Lab Report No.:	14I1002	14I1002	14I1002	14I1002	14I1002	14I1002	14I1002	14I1002	14I1002	14I1002	14I1002	14I1002	14I1002	14I1002	14I1002	14I1002	14I1002	14I1002	14I1002	14I1002	14I1004	14I1004	14I1004	14I1004	14I1004	14I1004	14I1004
				Lab Sample No.:	14I1002-09SITE	14I1002-10SITE	14I1002-11SITE	14I1002-12SITE	14I1002-13SITE	14I1002-14SITE	14I1002-15SITE	14I1002-16SITE	14I1002-17SITE	14I1002-18SITE	14I1002-19SITE	14I1002-20SITE	14I1002-21SITE	14I1002-22SITE	14I1002-23SITE	14I1002-24SITE	14I1002-25SITE	14I1002-26SITE	14I1002-27SITE	14I1004-01SITE	14I1004-02SITE	14I1004-03SITE	14I1004-04SITE	14I1004-05SITE	14I1004-06SITE	14I1004-07SITE
					SB-091914-35C	**SB-091914-36A**	**SB-091914-36B**	**SB-091914-36C**	**SB-091914-37A**	**SB-091914-37B**	**SB-091914-37C**	**SB-091914-38A**	**SB-091914-38B**	**SB-091914-38C**	**SB-091914-39A**	**SB-091914-39B**	**SB-091914-39C**	**SB-091914-40A**	**SB-091914-40B**	**SB-091914-40C**	**SB-091914-41A**	**SB-091914-41B**	**SB-091914-41C**	**SB-092214-42A**	**SB-092214-42B**	**SB-092214-42C**	**SB-092214-43A**	**SB-092214-43B**	**SB-092214-43C**	**SB-092214-44A**
Sample Depth (ft.)					**3.5- 4.0**	**Surface Asphalt**	**1.0- 2.0**	**3.5- 4.0**	**Surface Asphalt**	**0.5- 1.0**	**3.5- 4.0**	**Surface Asphalt**	**0.5- 1.0**	**3.5- 4.0**	**Surface Asphalt**	**1.0- 2.0**	**3.0- 4.0**	**Surface Asphalt**	**1.0- 2.0**	**3.5- 4.0**	**Surface Asphalt**	**1.0- 1.5**	**3.5- 4.0**	**Surface Asphalt**	**1.0- 2.0**	**3.5- 4.0**	**Surface Asphalt**	**1.0- 2.0**	**3.5- 4.0**	**Surface Asphalt**
Date Collected					**09/19/14**	**09/19/14**	**09/19/14**	**09/19/14**	**09/19/14**	**09/19/14**	**09/19/14**	**09/19/14**	**09/19/14**	**09/19/14**	**09/19/14**	**09/19/14**	**09/19/14**	**09/19/14**	**09/19/14**	**09/19/14**	**09/19/14**	**09/19/14**	**09/19/14**	**09/22/14**	**09/22/14**	**09/22/14**	**09/22/14**	**09/22/14**	**09/22/14**	**09/22/14**
SOIL-PCBs-8082			**2008 - 2013 CT DEEP RSR - Res DEC**	**2008 - 2013 CT DEEP RSR - I/C DEC**																											
PCB-1016	12674-11-2	mg/kg			<0.1	<0.1	<0.11	<0.1	<0.1	<0.1	<0.11	<0.1	<0.1	<0.1	<0.1	<0.11	<0.11	<0.1	<0.1	<0.1	<0.099	<0.1	<0.11	<0.099	<0.11	<0.11	<0.11	<0.12	<0.1	<0.097
PCB-1221	11104-28-2	mg/kg			<0.1	<0.1	<0.11	<0.1	<0.1	<0.1	<0.11	<0.1	<0.1	<0.1	<0.1	<0.11	<0.11	<0.1	<0.1	<0.1	<0.099	<0.1	<0.11	<0.099	<0.11	<0.11	<0.11	<0.12	<0.1	<0.097
PCB-1232	11141-16-5	mg/kg			<0.1	<0.1	<0.11	<0.1	<0.1	<0.1	<0.11	<0.1	<0.1	<0.1	<0.1	<0.11	<0.11	<0.1	<0.1	<0.1	<0.099	<0.1	<0.11	<0.099	<0.11	<0.11	<0.11	<0.12	<0.1	<0.097
PCB-1242	53469-21-9	mg/kg			<0.1	<0.1	<0.11	<0.1	<0.1	<0.1	<0.11	<0.1	<0.1	<0.1	<0.1	<0.11	<0.11	<0.1	<0.1	<0.1	<0.099	<0.1	<0.11	<0.099	<0.11	<0.11	<0.11	<0.12	<0.1	<0.097
PCB-1248	12672-29-6	mg/kg			<0.1	<0.1	<0.11	<0.1	<0.1	<0.1	<0.11	<0.1	<0.1	<0.1	<0.1	<0.11	<0.11	<0.1	<0.1	<0.1	<0.099	<0.1	<0.11	<0.099	<0.11	<0.11	<0.11	<0.12	<0.1	<0.097
PCB-1254	11097-69-1	mg/kg			<0.1	0.17	<0.11	<0.1	<0.1	<0.1	<0.11	<0.1	<0.1	<0.1	<0.1	<0.11	<0.11	<0.1	<0.1	<0.1	<0.099	<0.1	<0.11	<0.099	<0.11	<0.11	<0.11	<0.12	<0.1	<0.097
PCB-1260	11096-82-5	mg/kg			<0.1	0.68	<0.11	<0.1	<0.1	<0.1	<0.11	0.12	0.43	<0.1	<0.1	<0.11	<0.11	0.37	<0.1	<0.1	<0.099	<0.1	<0.11	0.13	<0.11	<0.11	0.48	<0.12	<0.1	0.26
PCB-1262	37324-23-5	mg/kg			<0.1	<0.1	<0.11	<0.1	<0.1	<0.1	<0.11	<0.1	<0.1	<0.1	<0.1	<0.11	<0.11	<0.1	<0.1	<0.1	<0.099	<0.1	<0.11	<0.099	<0.11	<0.11	<0.11	<0.12	<0.1	<0.097
PCB-1268	11100-14-4	mg/kg			<0.1	0.28	<0.11	<0.1	<0.1	<0.1	<0.11	<0.1	<0.1	<0.1	<0.1	<0.11	<0.11	<0.1	<0.1	<0.1	<0.099	<0.1	<0.11	<0.099	<0.11	<0.11	0.23	<0.12	<0.1	<0.097
PCBs-Total		mg/kg	1	10	<BRL	**1.13**	<BRL	<BRL	<BRL	<BRL	<BRL	0.12	0.43	<BRL	<BRL	<BRL	<BRL	0.37	<BRL	<BRL	<BRL	<BRL	<BRL	0.13	<BRL	<BRL	0.71	<BRL	<BRL	0.26
SOIL-Misc																															
Solids, Total	TotSolids	%			97.4	98.8	93.6	97	99.2	95.3	89.7	99.7	98	96.7	99.2	94.5	94.2	99.2	95	97.2	99.7	95.7	93.6	99.7	91.6	91.6	91.6	82.9	93.9	99.6

DRAFT

Legend

1	Parameter reported at a concentration greater than applicable regulatory standard/criterion

Notes

mg/kg = milligrams per kilogram
(ft.) = feet
I/C DEC = Industrial/Commercial Direct Exposure Criteria
Res DEC = Residential Direct Exposure Criteria
NA = Not Submitted for Analysis
CT DEEP = Connecticut Department of Energy and Environmental Protection
RSR = Remediation Standard Regulations
PCBs = Polychlorinated Biphenyls

Table 1a
Soil and Asphalt Analytical Results- PCBs
Former English Station
510 Grand Avenue, New Haven, CT
HRP # UNI3932.P2

				Lab Report No.:	14I1004	14I1004	14I1004	14I1004	14I1004	14I1004	14I1004	14I1004	14I1004	14I1004	14I1004	14I1004	14I1004	14I1005	14I1005	14I1005	14I1005	14I1005	14I1005	14I1005	14I1005	14I1005	14I1005	14I1005	14I1005	14I1005
				Lab Sample No.:	14I1004-08SITE	14I1004-09SITE	14I1004-10SITE	14I1004-11SITE	14I1004-12SITE	14I1004-13SITE	14I1004-14SITE	14I1004-15SITE	14I1004-16SITE	14I1004-17SITE	14I1004-18SITE	14I1004-19SITE	14I1004-20SITE	14I1005-01SITE	14I1005-02SITE	14I1005-03SITE	14I1005-04SITE	14I1005-05SITE	14I1005-06SITE	14I1005-07SITE	14I1005-08SITE	14I1005-09SITE	14I1005-10SITE	14I1005-11SITE	14I1005-12SITE	14I1005-13SITE
					SB-092214-44B	**SB-092214-44C**	**SB-092214-45A**	**SB-092214-45B**	**SB-092214-45C**	**SB-092214-46A**	**SB-092214-46B**	**SB-092214-46C**	**SB-092214-47A**	**SB-092214-47B**	**SB-092214-47C**	**SB-092214-48A**	**SB-092214-48B**	**SB-092214-48C**	**SB-092214-49A**	**SB-092214-49B**	**SB-092214-49C**	**SB-092214-50A**	**SB-092214-50B**	**SB-092214-50C**	**SB-092214-51A**	**SB-092214-51B**	**SB-092214-51C**	**SB-092214-52A**	**SB-092214-52B**	**SB-092214-52C**
Sample Depth (ft.)					**1.0- 2.0**	**3.5- 4.0**	**Surface Asphalt**	**2.0- 3.0**	**3.5- 4.0**	**Surface Asphalt**	**0.5- 1.2**	**3.5- 4.0**	**Surface Asphalt**	**1.0- 1.5**	**3.5- 4.0**	**Surface Asphalt**	**0.3- 0.6**	**1.0- 1.5**	**Surface Asphalt**	**1.0- 1.5**	**3.5- 4.0**	**Surface Asphalt**	**0.5- 1.0**	**3.5- 4.0**	**Surface Asphalt**	**0.3- 0.5**	**0.7- 1.0**	**Surface Asphalt**	**1.0- 1.5**	**3.5- 4.0**
Date Collected					**09/22/14**	**09/22/14**	**09/22/14**	**09/22/14**	**09/22/14**	**09/22/14**	**09/22/14**	**09/22/14**	**09/22/14**	**09/22/14**	**09/22/14**	**09/22/14**	**09/22/14**	**09/22/14**	**09/22/14**	**09/22/14**	**09/22/14**	**09/22/14**	**09/22/14**	**09/22/14**	**09/22/14**	**09/22/14**	**09/22/14**	**09/22/14**	**09/22/14**	**09/22/14**
SOIL-PCBs-8082			**2008 - 2013 CT DEEP RSR - Res DEC**	**2008 - 2013 CT DEEP RSR - I/C DEC**																										
PCB-1016	12674-11-2	mg/kg			<0.1	<0.1	<0.099	<0.12	<0.11	<0.099	<0.1	<0.1	<0.099	<0.11	<0.1	<0.099	<0.1	<0.1	<0.1	<0.1	<0.1	<0.1	<0.1	<0.1	<0.1	<0.1	<0.1	<0.1	<0.099	<0.099
PCB-1221	11104-28-2	mg/kg			<0.1	<0.1	<0.099	<0.12	<0.11	<0.099	<0.1	<0.1	<0.099	<0.11	<0.1	<0.099	<0.1	<0.1	<0.1	<0.1	<0.1	<0.1	<0.1	<0.1	<0.1	<0.1	<0.1	<0.1	<0.099	<0.099
PCB-1232	11141-16-5	mg/kg			<0.1	<0.1	<0.099	<0.12	<0.11	<0.099	<0.1	<0.1	<0.099	<0.11	<0.1	<0.099	<0.1	<0.1	<0.1	<0.1	<0.1	<0.1	<0.1	<0.1	<0.1	<0.1	<0.1	<0.1	<0.099	<0.099
PCB-1242	53469-21-9	mg/kg			<0.1	<0.1	<0.099	<0.12	<0.11	<0.099	<0.1	<0.1	<0.099	<0.11	<0.1	<0.099	<0.1	<0.1	<0.1	<0.1	<0.1	<0.1	<0.1	<0.1	<0.1	<0.1	<0.1	<0.1	<0.099	<0.099
PCB-1248	12672-29-6	mg/kg			<0.1	<0.1	<0.099	<0.12	<0.11	<0.099	<0.1	<0.1	<0.099	<0.11	<0.1	<0.099	<0.1	<0.1	<0.1	<0.1	<0.1	0.16	<0.1	<0.1	<0.1	<0.1	<0.1	<0.1	<0.099	<0.099
PCB-1254	11097-69-1	mg/kg			<0.1	<0.1	<0.099	<0.12	<0.11	<0.099	<0.1	<0.1	<0.099	<0.11	<0.1	<0.099	<0.1	<0.1	<0.1	<0.1	<0.1	0.18	<0.1	<0.1	<0.1	<0.1	<0.1	<0.1	<0.099	<0.099
PCB-1260	11096-82-5	mg/kg			<0.1	<0.1	0.49	<0.12	<0.11	0.31	0.41	<0.1	0.32	<0.11	<0.1	0.59	0.43	<0.1	<0.1	0.18	<0.1	0.42	0.12	<0.1	0.16	0.28	<0.1	<0.1	0.16	<0.099
PCB-1262	37324-23-5	mg/kg			<0.1	<0.1	<0.099	<0.12	<0.11	<0.099	<0.1	<0.1	<0.099	<0.11	<0.1	<0.099	<0.1	<0.1	<0.1	<0.1	<0.1	<0.1	<0.1	<0.1	<0.1	<0.1	<0.1	<0.1	<0.099	<0.099
PCB-1268	11100-14-4	mg/kg			<0.1	<0.1	<0.099	<0.12	<0.11	<0.099	<0.1	<0.1	<0.099	<0.11	<0.1	<0.099	<0.1	<0.1	<0.1	<0.1	<0.1	<0.1	<0.1	<0.1	<0.1	<0.1	<0.1	<0.1	<0.099	<0.099
PCBs-Total		mg/kg	1	10	<BRL	<BRL	0.49	<BRL	<BRL	0.31	0.41	<BRL	0.32	<BRL	<BRL	0.59	0.43	<BRL	<BRL	0.18	<BRL	0.76	0.12	<BRL	0.16	0.28	<BRL	<BRL	0.16	<BRL
SOIL-Misc																														
Solids, Total	TotSolids	%			94.8	93.5	99.7	82.3	88.2	99.7	97.3	94.5	99.7	88.3	95.3	99.7	95.9	97.5	99.4	98.6	97.9	99.2	98.1	98.8	99.4	98.5	96.9	99.5	99	98.5

DRAFT

Legend

1	Parameter reported at a concentration greater than applicable regulatory standard/criterion

Notes

mg/kg = milligrams per kilogram
(ft.) = feet
I/C DEC = Industrial/Commercial Direct Exposure Criteria
Res DEC = Residential Direct Exposure Criteria
NA = Not Submitted for Analysis
CT DEEP = Connecticut Department of Energy and Environmental Protection
RSR = Remediation Standard Regulations
PCBs = Polychlorinated Biphenyls

Table 1a
Soil and Asphalt Analytical Results- PCBs
Former English Station
510 Grand Avenue, New Haven, CT
HRP # UNI3932.P2

				Lab Report No.:	14I1005	14I1005	14I1005	14I1005	14I1005	14I1005	14I1005	14I1005	14I1005	14I1062	14I1062	14I1062	14I1062	14I1062	14I1062	14I1062	14I1062	14I1062	14I1062	14I1062	14I1062	14I1062	14I1062	14I1062	14I1062	14I1062
				Lab Sample No.:	14I1005-14SITE	14I1005-15SITE	14I1005-16SITE	14I1005-17SITE	14I1005-18SITE	14I1005-19SITE	14I1005-20SITE	14I1005-21SITE	14I1005-22SITE	14I1062-01SITE	14I1062-02SITE	14I1062-03SITE	14I1062-04SITE	14I1062-05SITE	14I1062-06SITE	14I1062-07SITE	14I1062-08SITE	14I1062-09SITE	14I1062-10SITE	14I1062-11SITE	14I1062-12SITE	14I1062-13SITE	14I1062-14SITE	14I1062-15SITE	14I1062-16SITE	14I1062-17SITE
					SB-092214-53A	**SB-092214-53B**	**SB-092214-53C**	**SB-092214-54A**	**SB-092214-54B**	**SB-092214-54C**	**SB-092214-55A**	**SB-092214-55B**	**SB-092214-55C**	**SB-092314-56A**	**SB-092314-56B**	**SB-092314-56C**	**SB-092314-57A**	**SB-092314-57B**	**SB-092314-57C**	**SB-092314-58A**	**SB-092314-58B**	**SB-092314-58C**	**SB-092314-59A**	**SB-092314-59B**	**SB-092314-59C**	**SB-092314-60A**	**SB-092314-60B**	**SB-092314-60C**	**SB-092314-61A**	**SB-092314-61B**
Sample Depth (ft.)					**Surface Asphalt**	**0.8- 1.5**	**3.5- 4.0**	**Surface Asphalt**	**1.0- 1.5**	**3.5- 4.0**	**Surface Asphalt**	**1.0- 1.5**	**3.5- 4.0**	**Surface Asphalt**	**0.5- 1.0**	**3.5- 4.0**	**0.0- 0.08**	**1.0- 2.0**	**3.5- 4.0**	**0.0- 0.1**	**0.8- 1.5**	**3.5- 4.0**	**0.0- 0.5**	**1.0- 1.5**	**3.5- 4.0**	**Surface Asphalt**	**1.0- 2.0**	**3.5- 4.0**	**Surface Asphalt**	**0.8- 1.5**
Date Collected					**09/22/14**	**09/22/14**	**09/22/14**	**09/22/14**	**09/22/14**	**09/22/14**	**09/22/14**	**09/22/14**	**09/22/14**	**09/23/14**	**09/23/14**	**09/23/14**	**09/23/14**	**09/23/14**	**09/23/14**	**09/23/14**	**09/23/14**	**09/23/14**	**09/23/14**	**09/23/14**	**09/23/14**	**09/23/14**	**09/23/14**	**09/23/14**	**09/23/14**	**09/23/14**
SOIL-PCBs-8082			**2008 - 2013 CT DEEP RSR - Res DEC**	**2008 - 2013 CT DEEP RSR - I/C DEC**																										
PCB-1016	12674-11-2	mg/kg			<0.1	<0.1	<0.1	<0.1	<0.11	<0.1	<0.1	<0.099	<0.11	<0.1	<0.1	<0.1	<0.11	<0.11	<0.12	<0.11	<0.11	<0.12	<0.11	<0.1	<0.1	<0.1	<0.1	<0.1	<0.1	<0.11
PCB-1221	11104-28-2	mg/kg			<0.1	<0.1	<0.1	<0.1	<0.11	<0.1	<0.1	<0.099	<0.11	<0.1	<0.1	<0.1	<0.11	<0.11	<0.12	<0.11	<0.11	<0.12	<0.11	<0.1	<0.1	<0.1	<0.1	<0.1	<0.1	<0.11
PCB-1232	11141-16-5	mg/kg			<0.1	<0.1	<0.1	<0.1	<0.11	<0.1	<0.1	<0.099	<0.11	<0.1	<0.1	<0.1	<0.11	<0.11	<0.12	<0.11	<0.11	<0.12	<0.11	<0.1	<0.1	<0.1	<0.1	<0.1	<0.1	<0.11
PCB-1242	53469-21-9	mg/kg			<0.1	<0.1	<0.1	<0.1	<0.11	<0.1	<0.1	<0.099	<0.11	<0.1	<0.1	<0.1	<0.11	<0.11	<0.12	<0.11	<0.11	<0.12	<0.11	<0.1	<0.1	<0.1	<0.1	<0.1	<0.1	<0.11
PCB-1248	12672-29-6	mg/kg			<0.1	<0.1	<0.1	<0.1	<0.11	<0.1	0.11	<0.099	<0.11	<0.1	<0.1	<0.1	<0.11	<0.11	<0.12	<0.11	<0.11	<0.12	<0.11	<0.1	<0.1	<0.1	<0.1	<0.1	<0.1	<0.11
PCB-1254	11097-69-1	mg/kg			<0.1	<0.1	<0.1	<0.1	<0.11	<0.1	<0.1	<0.099	<0.11	0.22	<0.1	<0.1	0.11	<0.11	<0.12	<0.11	0.29	<0.12	<0.11	<0.1	<0.1	<0.1	<0.1	<0.1	0.21	<0.11
PCB-1260	11096-82-5	mg/kg			0.17	<0.1	<0.1	<0.1	<0.11	<0.1	0.24	<0.099	<0.11	0.55	0.3	<0.1	0.28	0.5	<0.12	<0.11	1.2	<0.12	0.36	<0.1	<0.1	<0.1	<0.1	<0.1	0.81	0.21
PCB-1262	37324-23-5	mg/kg			<0.1	<0.1	<0.1	<0.1	<0.11	<0.1	<0.1	<0.099	<0.11	<0.1	<0.1	<0.1	<0.11	<0.11	<0.12	<0.11	<0.11	<0.12	<0.11	<0.1	<0.1	<0.1	<0.1	<0.1	<0.1	<0.11
PCB-1268	11100-14-4	mg/kg			<0.1	<0.1	<0.1	<0.1	<0.11	<0.1	<0.1	<0.099	<0.11	<0.1	<0.1	<0.1	<0.11	<0.11	<0.12	<0.11	<0.11	<0.12	<0.11	<0.1	<0.1	<0.1	<0.1	<0.1	<0.1	<0.11
PCBs-Total		mg/kg	1	10	0.17	<BRL	<BRL	<BRL	<BRL	<BRL	0.35	<BRL	<BRL	0.77	0.3	<BRL	0.39	0.5	<BRL	<BRL	**1.49**	<BRL	0.36	<BRL	<BRL	<BRL	<BRL	<BRL	**1.02**	0.21
SOIL-Misc																														
Solids, Total	TotSolids	%			99.4	98.5	96.6	99.5	94.1	98.6	99.5	98.9	92.6	99	94.3	95.5	94.1	88.7	81.9	93.3	92.2	85.9	94.9	97.7	95.1	99.5	96.7	94.1	95.9	94.3

DRAFT

Legend

1	Parameter reported at a concentration greater than applicable regulatory standard/criterion

Notes

mg/kg = milligrams per kilogram
(ft.) = feet
I/C DEC = Industrial/Commercial Direct Exposure Criteria
Res DEC = Residential Direct Exposure Criteria
NA = Not Submitted for Analysis
CT DEEP = Connecticut Department of Energy and Environmental Protection
RSR = Remediation Standard Regulations
PCBs = Polychlorinated Biphenyls

Table 1a
Soil and Asphalt Analytical Results- PCBs
Former English Station
510 Grand Avenue, New Haven, CT
HRP # UNI3932.P2

				Lab Report No.:	14I1062	14I1062	14I1062	14I1062	14I1062	14I1062	14I1062	14I1062	14I1062	14I1062	14I1062	14I1062	14I1062	14I1062	14I1116	14I1116	14I1116	14I1116	14I1116	14I1116	14I1116	14I1116	14I1116	14I1116	14I1116	14I1116	14I1116
				Lab Sample No.:	14I1062-18SITE	14I1062-19SITE	14I1062-20SITE	14I1062-21SITE	14I1062-22SITE	14I1062-23SITE	14I1062-24SITE	14I1062-25SITE	14I1062-26SITE	14I1062-27SITE	14I1062-28SITE	14I1062-29SITE	14I1062-30SITE	14I1116-01SITE	14I1116-02SITE	14I1116-03SITE	14I1116-04SITE	14I1116-05SITE	14I1116-06SITE	14I1116-07SITE	14I1116-08SITE	14I1116-09SITE	14I1116-10SITE	14I1116-11SITE	14I1116-12SITE	14I1116-13SITE
					SB-092314-61C	**SB-092314-62A**	**SB-092314-62B**	**SB-092314-62C**	**SB-092314-63A**	**SB-092314-63B**	**SB-092314-63C**	**SB-092314-64A**	**SB-092314-64B**	**SB-092314-64C**	**SB-092314-65A**	**SB-092314-65B**	**SB-092314-65C**	**SB-092414-66A**	**SB-092414-66B**	**SB-092414-66C**	**SB-092414-67A**	**SB-092414-67B**	**SB-092414-67C**	**SB-092414-68A**	**SB-092414-68B**	**SB-092414-68C**	**SB-092414-69A**	**SB-092414-69B**	**SB-092414-69C**	**SB-092414-70A**
Sample Depth (ft.)					**3.5- 4.0**	**Surface Asphalt**	**1.0- 1.5**	**3.5- 4.0**	**Surface Asphalt**	**1.0- 1.5**	**3.5- 4.0**	**Surface Asphalt**	**0.5- 1.0**	**3.5- 4.0**	**Surface Asphalt**	**1.0- 2.0**	**3.5- 4.0**	**0.0- 1.0**	**1.0- 2.0**	**3.0- 4.0**	**0.0- 1.0**	**1.0- 2.0**	**3.5- 4.0**	**Surface Asphalt**	**1.0- 2.0**	**3.0- 4.0**	**Surface Asphalt**	**1.0- 2.0**	**3.5- 4.0**	**Surface Asphalt**
Date Collected					**09/23/14**	**09/23/14**	**09/23/14**	**09/23/14**	**09/23/14**	**09/23/14**	**09/23/14**	**09/23/14**	**09/23/14**	**09/23/14**	**09/23/14**	**09/23/14**	**09/23/14**	**09/24/14**	**09/24/14**	**09/24/14**	**09/24/14**	**09/24/14**	**09/24/14**	**09/24/14**	**09/24/14**	**09/24/14**	**09/24/14**	**09/24/14**	**09/24/14**	**09/24/14**
SOIL-PCBs-8082			**2008 - 2013 CT DEEP RSR - Res DEC**	**2008 - 2013 CT DEEP RSR - I/C DEC**																											
PCB-1016	12674-11-2	mg/kg			<0.11	<0.1	<0.099	<0.11	<0.1	<0.11	<0.11	<0.1	<0.11	<0.11	<0.1	<0.11	<0.11	<0.1	<0.54	<0.22	<0.1	<0.1	<0.11	<0.099	<0.52	<0.1	<0.099	<1.1	<0.1	<0.098
PCB-1221	11104-28-2	mg/kg			<0.11	<0.1	<0.099	<0.11	<0.1	<0.11	<0.11	<0.1	<0.11	<0.11	<0.1	<0.11	<0.11	<0.1	<0.54	<0.22	<0.1	<0.1	<0.11	<0.099	<0.52	<0.1	<0.099	<1.1	<0.1	<0.098
PCB-1232	11141-16-5	mg/kg			<0.11	<0.1	<0.099	<0.11	<0.1	<0.11	<0.11	<0.1	<0.11	<0.11	<0.1	<0.11	<0.11	<0.1	<0.54	<0.22	<0.1	<0.1	<0.11	<0.099	<0.52	<0.1	<0.099	<1.1	<0.1	<0.098
PCB-1242	53469-21-9	mg/kg			<0.11	<0.1	<0.099	<0.11	<0.1	<0.11	<0.11	<0.1	<0.11	<0.11	<0.1	<0.11	<0.11	<0.1	<0.54	<0.22	<0.1	<0.1	<0.11	<0.099	<0.52	<0.1	<0.099	<1.1	<0.1	<0.098
PCB-1248	12672-29-6	mg/kg			<0.11	<0.1	<0.099	<0.11	<0.1	<0.11	<0.11	<0.1	<0.11	<0.11	<0.1	<0.11	<0.11	<0.1	<0.54	<0.22	<0.1	<0.1	<0.11	<0.099	<0.52	<0.1	<0.099	<1.1	<0.1	<0.098
PCB-1254	11097-69-1	mg/kg			<0.11	<0.1	<0.099	<0.11	<0.1	<0.11	<0.11	0.2	<0.11	<0.11	<0.1	<0.11	<0.11	<0.1	<0.54	<0.22	<0.1	<0.1	<0.11	<0.099	<0.52	<0.1	<0.099	<1.1	<0.1	<0.098
PCB-1260	11096-82-5	mg/kg			<0.11	<0.1	<0.099	<0.11	0.12	0.67	<0.11	0.46	<0.11	<0.11	0.15	<0.11	<0.11	<0.1	5.7	1.8	<0.1	0.49	0.55	0.11	5.1	<0.1	0.43	7.3	<0.1	<0.098
PCB-1262	37324-23-5	mg/kg			<0.11	<0.1	<0.099	<0.11	<0.1	<0.11	<0.11	<0.1	<0.11	<0.11	<0.1	<0.11	<0.11	<0.1	<0.54	<0.22	<0.1	<0.1	<0.11	<0.099	<0.52	<0.1	<0.099	<1.1	<0.1	<0.098
PCB-1268	11100-14-4	mg/kg			<0.11	<0.1	<0.099	<0.11	<0.1	<0.11	<0.11	<0.1	<0.11	<0.11	<0.1	<0.11	<0.11	<0.1	<0.54	<0.22	<0.1	<0.1	<0.11	<0.099	<0.52	<0.1	<0.099	<1.1	<0.1	<0.098
PCBs-Total		mg/kg	1	10	<BRL	<BRL	<BRL	<BRL	0.12	0.67	<BRL	0.66	<BRL	<BRL	0.15	<BRL	<BRL	<BRL	**5.7**	**1.8**	<BRL	0.49	0.55	0.11	**5.1**	<BRL	0.43	**7.3**	<BRL	<BRL
SOIL-Misc																															
Solids, Total	TotSolids	%			86.8	99.4	97.8	92.6	99.5	94.7	93.8	98.8	93.8	92.7	99.5	94.1	92.7	94.9	91.3	92	95.8	94.5	88.9	99.3	94.4	93.9	99.7	94.9	92.6	99.7

DRAFT

Legend

1	Parameter reported at a concentration greater than applicable regulatory standard/criterion

Notes

mg/kg = milligrams per kilogram
(ft.) = feet
I/C DEC = Industrial/Commercial Direct Exposure Criteria
Res DEC = Residential Direct Exposure Criteria
NA = Not Submitted for Analysis
CT DEEP = Connecticut Department of Energy and Environmental Protection
RSR = Remediation Standard Regulations
PCBs = Polychlorinated Biphenyls

Table 1a
Soil and Asphalt Analytical Results- PCBs
Former English Station
510 Grand Avenue, New Haven, CT
HRP # UNI3932.P2

				Lab Report No.:	14I1116	14I1116	14I1116	14I1116	14I1116	14I1116	14I1116	14I1116	14I1116	14I1116	14I1116	14I1116	14I1116	14I1116	14I1244	14I1244	14I1244	14I1244	14I1244	14I1244	14I1244	14I1244	14I1244	14I1244	14I1244	14I1244
				Lab Sample No.:	14I1116-14SITE	14I1116-15SITE	14I1116-16SITE	14I1116-17SITE	14I1116-18SITE	14I1116-19SITE	14I1116-20SITE	14I1116-21SITE	14I1116-22SITE	14I1116-23SITE	14I1116-24SITE	14I1116-25SITE	14I1116-26SITE	14I1116-27SITE	14I1244-01SITE	14I1244-02SITE	14I1244-03SITE	14I1244-04SITE	14I1244-05SITE	14I1244-06SITE	14I1244-07SITE	14I1244-08SITE	14I1244-09SITE	14I1244-10SITE	14I1244-11SITE	14I1244-12SITE
					SB-092414-70B	**SB-092414-70C**	**SB-092414-71A**	**SB-092414-71B**	**SB-092414-71C**	**SB-092414-72A**	**SB-092414-72B**	**SB-092414-72C**	**SB-092414-73A**	**SB-092414-73B**	**SB-092414-73C**	**SB-092414-74A**	**SB-092414-74B**	**SB-092414-74C**	**SB-092614-75A**	**SB-092614-75B**	**SB-092614-75C**	**SB-092614-76A**	**SB-092614-76B**	**SB-092614-76C**	**SB-092614-77A**	**SB-092614-77B**	**SB-092614-77C**	**SB-092614-78A**	**SB-092614-78B**	**SB-092614-78C**
Sample Depth (ft.)					**0.5- 1.5**	**3.0- 4.0**	**Surface Asphalt**	**1.0- 1.5**	**3.5- 4.0**	**Surface Asphalt**	**0.5- 2.0**	**3.5- 4.0**	**Surface Asphalt**	**0.5- 1.5**	**3.5- 4.0**	**0.0- 0.5**	**1.0- 1.5**	**3.5- 4.0**	**0.0- 0.5**	**1.0- 1.5**	**3.5- 4.0**	**0.0- 0.5**	**1.0- 1.5**	**3.5- 4.0**	**0.0- 0.5**	**1.0- 1.5**	**3.5- 4.0**	**0.0- 0.5**	**1.0- 2.0**	**3.5- 4.0**
Date Collected					**09/24/14**	**09/24/14**	**09/24/14**	**09/24/14**	**09/24/14**	**09/24/14**	**09/24/14**	**09/24/14**	**09/24/14**	**09/24/14**	**09/24/14**	**09/24/14**	**09/24/14**	**09/24/14**	**09/26/14**	**09/26/14**	**09/26/14**	**09/26/14**	**09/26/14**	**09/26/14**	**09/26/14**	**09/26/14**	**09/26/14**	**09/26/14**	**09/26/14**	**09/26/14**
SOIL-PCBs-8082			**2008 - 2013 CT DEEP RSR - Res DEC**	**2008 - 2013 CT DEEP RSR - I/C DEC**																										
PCB-1016	12674-11-2	mg/kg			<0.1	<0.11	<0.096	<0.1	<0.1	<0.096	<0.1	<0.1	<0.099	<0.21	<0.1	<2	<0.1	<0.11	<0.1	<0.1	<0.1	<0.1	<0.1	<0.1	<0.11	<0.11	<0.11	<0.1	<0.11	<0.11
PCB-1221	11104-28-2	mg/kg			<0.1	<0.11	<0.096	<0.1	<0.1	<0.096	<0.1	<0.1	<0.099	<0.21	<0.1	<2	<0.1	<0.11	<0.1	<0.1	<0.1	<0.1	<0.1	<0.1	<0.11	<0.11	<0.11	<0.1	<0.11	<0.11
PCB-1232	11141-16-5	mg/kg			<0.1	<0.11	<0.096	<0.1	<0.1	<0.096	<0.1	<0.1	<0.099	<0.21	<0.1	<2	<0.1	<0.11	<0.1	<0.1	<0.1	<0.1	<0.1	<0.1	<0.11	<0.11	<0.11	<0.1	<0.11	<0.11
PCB-1242	53469-21-9	mg/kg			<0.1	<0.11	<0.096	<0.1	<0.1	<0.096	<0.1	<0.1	<0.099	<0.21	<0.1	<2	<0.1	<0.11	<0.1	<0.1	<0.1	<0.1	<0.1	<0.1	<0.11	<0.11	<0.11	<0.1	<0.11	<0.11
PCB-1248	12672-29-6	mg/kg			<0.1	<0.11	<0.096	<0.1	<0.1	<0.096	<0.1	<0.1	<0.099	<0.21	<0.1	<2	<0.1	<0.11	<0.1	<0.1	<0.1	<0.1	<0.1	<0.1	<0.11	<0.11	<0.11	<0.1	<0.11	<0.11
PCB-1254	11097-69-1	mg/kg			<0.1	<0.11	<0.096	<0.1	<0.1	<0.096	<0.1	<0.1	0.15	<0.21	<0.1	<2	<0.1	<0.11	<0.1	<0.1	<0.1	<0.1	<0.1	<0.1	<0.11	<0.11	<0.11	<0.1	<0.11	<0.11
PCB-1260	11096-82-5	mg/kg			<0.1	<0.11	<0.096	0.33	<0.1	<0.096	<0.1	<0.1	0.19	2.1	<0.1	14	<0.1	<0.11	0.11	<0.1	<0.1	<0.1	<0.1	<0.1	0.73	<0.11	<0.11	<0.1	<0.11	<0.11
PCB-1262	37324-23-5	mg/kg			<0.1	<0.11	<0.096	<0.1	<0.1	<0.096	<0.1	<0.1	<0.099	<0.21	<0.1	<2	<0.1	<0.11	<0.1	<0.1	<0.1	<0.1	<0.1	<0.1	<0.11	<0.11	<0.11	<0.1	<0.11	<0.11
PCB-1268	11100-14-4	mg/kg			<0.1	<0.11	<0.096	<0.1	<0.1	<0.096	<0.1	<0.1	<0.099	<0.21	<0.1	<2	<0.1	<0.11	<0.1	<0.1	<0.1	<0.1	<0.1	<0.1	<0.11	<0.11	<0.11	<0.1	<0.11	<0.11
PCBs-Total		mg/kg	1	10	<BRL	<BRL	<BRL	0.33	<BRL	<BRL	<BRL	<BRL	0.34	**2.1**	<BRL	**14**	<BRL	<BRL	0.11	<BRL	<BRL	<BRL	<BRL	<BRL	0.73	<BRL	<BRL	<BRL	<BRL	<BRL
SOIL-Misc																														
Solids, Total	TotSolids	%			94.7	90.8	99.7	94.8	92.9	99.7	96.1	94.9	99.8	94	94	93.9	94.5	94.7	94.7	95.6	93.8	96.4	97.6	94.8	94	92.4	88.7	96	94.2	93.9

DRAFT

Legend

1	Parameter reported at a concentration greater than applicable regulatory standard/criterion

Notes

mg/kg = milligrams per kilogram
(ft.) = feet
I/C DEC = Industrial/Commercial Direct Exposure Criteria
Res DEC = Residential Direct Exposure Criteria
NA = Not Submitted for Analysis
CT DEEP = Connecticut Department of Energy and Environmental Protection
RSR = Remediation Standard Regulations
PCBs = Polychlorinated Biphenyls

Table 1a
Soil and Asphalt Analytical Results- PCBs
Former English Station
510 Grand Avenue, New Haven, CT
HRP # UNI3932.P2

				Lab Report No.:	14I1244	14I1244	14I1244	14I1244	14I1244	14I1244	14I1244	14I1244	14I1245	14I1245	14I1245	14I1245	14I1245	14I1245	14I1245	14I1245	14I1245	14I1245	14I1245	14I1245	14I1245	14I1245	14I1245	14I1245	14I1245	14I1245
				Lab Sample No.:	14I1244-13SITE	14I1244-14SITE	14I1244-15SITE	14I1244-16SITE	14I1244-17SITE	14I1244-18SITE	14I1244-19SITE	14I1244-20SITE	14I1245-01SITE	14I1245-02SITE	14I1245-03SITE	14I1245-04SITE	14I1245-05SITE	14I1245-06SITE	14I1245-07SITE	14I1245-08SITE	14I1245-09SITE	14I1245-10SITE	14I1245-11SITE	14I1245-12SITE	14I1245-13SITE	14I1245-14SITE	14I1245-15SITE	14I1245-16SITE	14I1245-17SITE	14I1245-18SITE
					SB-092614-79A	**SB-092614-79B**	**SB-092614-79C**	**SB-092614-80A**	**SB-092614-80B**	**SB-092614-80C**	**SB-092614-81A**	**SB-092614-81B**	**SB-092614-81C**	**SB-092614-82A**	**SB-092614-82B**	**SB-092614-82C**	**SB-092614-83A**	**SB-092614-83B**	**SB-092614-83C**	**SB-092614-84A**	**SB-092614-84B**	**SB-092614-84C**	**SB-092614-85A**	**SB-092614-85B**	**SB-092614-85C**	**SB-092614-86A**	**SB-092614-86B**	**SB-092614-86C**	**SB-092614-87A**	**SB-092614-87B**
Sample Depth (ft.)					**0.0- 0.5**	**1.0- 1.5**	**3.5- 4.0**	**0.0- 0.5**	**1.0- 1.5**	**3.5- 4.0**	**0.0- 0.5**	**1.0- 1.5**	**3.5- 4.0**	**0.0- 0.5**	**0.5- 2.0**	**3.5- 4.0**	**0.0- 0.5**	**1.0- 1.5**	**3.5- 4.0**	**Surface Asphalt**	**0.5- 1.5**	**3.5- 4.0**	**Surface Asphalt**	**1.0- 1.5**	**3.5- 4.0**	**0.0- 1.0**	**1.0- 2.0**	**3.5- 4.0**	**0.0- 0.5**	**1.0- 1.5**
Date Collected					**09/26/14**	**09/26/14**	**09/26/14**	**09/26/14**	**09/26/14**	**09/26/14**	**09/26/14**	**09/26/14**	**09/26/14**	**09/26/14**	**09/26/14**	**09/26/14**	**09/26/14**	**09/26/14**	**09/26/14**	**09/26/14**	**09/26/14**	**09/26/14**	**09/26/14**	**09/26/14**	**09/26/14**	**09/26/14**	**09/26/14**	**09/26/14**	**09/26/14**	**09/26/14**
SOIL-PCBs-8082			**2008 - 2013 CT DEEP RSR - Res DEC**	**2008 - 2013 CT DEEP RSR - I/C DEC**																										
PCB-1016	12674-11-2	mg/kg			<0.1	<0.1	<0.11	<0.1	<0.1	<0.12	<0.11	<0.1	<0.11	<0.1	<0.11	<0.11	<0.1	<0.1	<0.11	<0.1	<0.1	<0.11	<0.1	<0.1	<0.11	<0.1	<0.11	<0.11	<0.1	<0.11
PCB-1221	11104-28-2	mg/kg			<0.1	<0.1	<0.11	<0.1	<0.1	<0.12	<0.11	<0.1	<0.11	<0.1	<0.11	<0.11	<0.1	<0.1	<0.11	<0.1	<0.1	<0.11	<0.1	<0.1	<0.11	<0.1	<0.11	<0.11	<0.1	<0.11
PCB-1232	11141-16-5	mg/kg			<0.1	<0.1	<0.11	<0.1	<0.1	<0.12	<0.11	<0.1	<0.11	<0.1	<0.11	<0.11	<0.1	<0.1	<0.11	<0.1	<0.1	<0.11	<0.1	<0.1	<0.11	<0.1	<0.11	<0.11	<0.1	<0.11
PCB-1242	53469-21-9	mg/kg			<0.1	<0.1	<0.11	<0.1	<0.1	<0.12	<0.11	<0.1	<0.11	<0.1	<0.11	<0.11	<0.1	<0.1	<0.11	<0.1	<0.1	<0.11	<0.1	<0.1	<0.11	<0.1	<0.11	<0.11	<0.1	<0.11
PCB-1248	12672-29-6	mg/kg			<0.1	<0.1	<0.11	<0.1	<0.1	<0.12	<0.11	<0.1	<0.11	<0.1	<0.11	<0.11	<0.1	<0.1	<0.11	<0.1	<0.1	<0.11	<0.1	<0.1	<0.11	<0.1	<0.11	<0.11	<0.1	<0.11
PCB-1254	11097-69-1	mg/kg			<0.1	<0.1	<0.11	<0.1	<0.1	<0.12	<0.11	<0.1	<0.11	<0.1	<0.11	<0.11	<0.1	<0.1	<0.11	<0.1	<0.1	<0.11	<0.1	<0.1	<0.11	<0.1	<0.11	<0.11	<0.1	<0.11
PCB-1260	11096-82-5	mg/kg			0.15	<0.1	<0.11	0.2	<0.1	<0.12	<0.11	<0.1	<0.11	0.11	<0.11	<0.11	0.16	<0.1	<0.11	0.24	<0.1	<0.11	0.13	<0.1	<0.11	<0.1	<0.11	<0.11	0.12	<0.11
PCB-1262	37324-23-5	mg/kg			<0.1	<0.1	<0.11	<0.1	<0.1	<0.12	<0.11	<0.1	<0.11	<0.1	<0.11	<0.11	<0.1	<0.1	<0.11	<0.1	<0.1	<0.11	<0.1	<0.1	<0.11	<0.1	<0.11	<0.11	<0.1	<0.11
PCB-1268	11100-14-4	mg/kg			<0.1	<0.1	<0.11	<0.1	<0.1	<0.12	<0.11	<0.1	<0.11	<0.1	<0.11	<0.11	<0.1	<0.1	<0.11	<0.1	<0.1	<0.11	<0.1	<0.1	<0.11	<0.1	<0.11	<0.11	<0.1	<0.11
PCBs-Total		mg/kg	1	10	0.15	<BRL	<BRL	0.2	<BRL	<BRL	<BRL	<BRL	<BRL	0.11	<BRL	<BRL	0.16	<BRL	<BRL	0.24	<BRL	<BRL	0.13	<BRL	<BRL	<BRL	<BRL	<BRL	0.12	<BRL
SOIL-Misc																														
Solids, Total	TotSolids	%			95.9	95	93.7	95.7	95.1	78.6	92.9	94	93.5	95	93.4	91.6	93.8	93.7	92.5	97.3	96.4	93.2	98.1	95.2	92.2	94.3	93.4	90.8	94.8	91.4

DRAFT

Legend

1	Parameter reported at a concentration greater than applicable regulatory standard/criterion

Notes

mg/kg = milligrams per kilogram
(ft.) = feet
I/C DEC = Industrial/Commercial Direct Exposure Criteria
Res DEC = Residential Direct Exposure Criteria
NA = Not Submitted for Analysis
CT DEEP = Connecticut Department of Energy and Environmental Protection
RSR = Remediation Standard Regulations
PCBs = Polychlorinated Biphenyls

Table 1a
Soil and Asphalt Analytical Results- PCBs
Former English Station
510 Grand Avenue, New Haven, CT
HRP # UNI3932.P2

				Lab Report No.:	14I1245	14I1245	14I1246	14I1246	14I1246	14I1246	14I1246	14I1246	14I1246	14I1246	14I1246	14I1246	14I1246	14I1246	14I1246	14I1246	14I1331	14I1331	14I1331	14I1331	14I1331	14I1331	14I1331	14I1331	14I1331	14I1331
				Lab Sample No.:	14I1245-19SITE	14I1245-20SITE	14I1246-01SITE	14I1246-02SITE	14I1246-03SITE	14I1246-04SITE	14I1246-05SITE	14I1246-06SITE	14I1246-07SITE	14I1246-08SITE	14I1246-09SITE	14I1246-10SITE	14I1246-11SITE	14I1246-12SITE	14I1246-13SITE	14I1246-14SITE	14I1331-01SITE	14I1331-02SITE	14I1331-03SITE	14I1331-04SITE	14I1331-05SITE	14I1331-06SITE	14I1331-07SITE	14I1331-08SITE	14I1331-09SITE	14I1331-10SITE
					SB-092614-87C	**SB-092614-88A**	**SB-092614-88B**	**SB-092614-88C**	**SB-092614-89A**	**SB-092614-89B**	**SB-092614-89C**	**SB-092614-90A**	**SB-092614-90B**	**SB-092614-90C**	**SB-092614-91A**	**SB-092614-91B**	**SB-092614-91C**	**SB-092614-92A**	**SB-092614-92B**	**SB-092614-92C**	**SB-092914-93A**	**SB-092914-93B**	**SB-092914-93C**	**SB-092914-94A**	**SB-092914-94B**	**SB-092914-94C**	**SB-092914-95A**	**SB-092914-95B**	**SB-092914-95C**	**SB-092914-96A**
Sample Depth (ft.)					**3.5- 4.0**	**0.0- 0.5**	**1.0- 1.5**	**3.5- 4.0**	**0.0- 0.5**	**1.0- 1.5**	**3.5- 4.0**	**0.0- 0.5**	**1.0- 1.5**	**3.5- 4.0**	**0.0- 0.5**	**1.0- 1.5**	**3.0- 4.0**	**0.0- 0.5**	**1.0- 1.5**	**3.0- 4.0**	**0.0- 1.0**	**1.0- 2.0**	**3.0- 4.0**	**0.0- 0.5**	**1.0- 2.0**	**3.0- 4.0**	**0.0- 0.5**	**1.0- 1.5**	**3.5- 4.0**	**0.0- 0.5**
Date Collected					**09/26/14**	**09/26/14**	**09/26/14**	**09/26/14**	**09/26/14**	**09/26/14**	**09/26/14**	**09/26/14**	**09/26/14**	**09/26/14**	**09/26/14**	**09/26/14**	**09/26/14**	**09/26/14**	**09/26/14**	**09/26/14**	**09/29/14**	**09/29/14**	**09/29/14**	**09/29/14**	**09/29/14**	**09/29/14**	**09/29/14**	**09/29/14**	**09/29/14**	**09/29/14**
SOIL-PCBs-8082			**2008 - 2013 CT DEEP RSR - Res DEC**	**2008 - 2013 CT DEEP RSR - I/C DEC**																										
PCB-1016	12674-11-2	mg/kg			<0.11	<0.1	<0.11	<0.11	<0.1	<0.1	<0.11	<0.1	<0.11	<0.11	<0.1	<0.1	<0.11	<0.1	<0.1	<0.12	<0.1	<0.1	<0.13	<0.1	<0.1	<0.12	<0.1	<0.1	<0.11	<0.1
PCB-1221	11104-28-2	mg/kg			<0.11	<0.1	<0.11	<0.11	<0.1	<0.1	<0.11	<0.1	<0.11	<0.11	<0.1	<0.1	<0.11	<0.1	<0.1	<0.12	<0.1	<0.1	<0.13	<0.1	<0.1	<0.12	<0.1	<0.1	<0.11	<0.1
PCB-1232	11141-16-5	mg/kg			<0.11	<0.1	<0.11	<0.11	<0.1	<0.1	<0.11	<0.1	<0.11	<0.11	<0.1	<0.1	<0.11	<0.1	<0.1	<0.12	<0.1	<0.1	<0.13	<0.1	<0.1	<0.12	<0.1	<0.1	<0.11	<0.1
PCB-1242	53469-21-9	mg/kg			<0.11	<0.1	<0.11	<0.11	<0.1	<0.1	<0.11	<0.1	<0.11	<0.11	<0.1	<0.1	<0.11	<0.1	<0.1	<0.12	<0.1	<0.1	<0.13	<0.1	<0.1	<0.12	<0.1	<0.1	<0.11	<0.1
PCB-1248	12672-29-6	mg/kg			<0.11	<0.1	<0.11	<0.11	<0.1	<0.1	<0.11	<0.1	<0.11	<0.11	<0.1	<0.1	<0.11	<0.1	<0.1	<0.12	<0.1	<0.1	<0.13	<0.1	<0.1	<0.12	<0.1	<0.1	<0.11	<0.1
PCB-1254	11097-69-1	mg/kg			<0.11	<0.1	<0.11	<0.11	<0.1	<0.1	<0.11	<0.1	<0.11	<0.11	<0.1	<0.1	<0.11	<0.1	<0.1	<0.12	<0.1	<0.1	<0.13	<0.1	<0.1	<0.12	<0.1	<0.1	<0.11	<0.1
PCB-1260	11096-82-5	mg/kg			<0.11	0.11	<0.11	<0.11	0.27	<0.1	<0.11	0.19	0.12	<0.11	0.4	<0.1	<0.11	0.19	<0.1	<0.12	0.11	<0.1	<0.13	0.13	<0.1	<0.12	0.25	<0.1	<0.11	0.25
PCB-1262	37324-23-5	mg/kg			<0.11	<0.1	<0.11	<0.11	<0.1	<0.1	<0.11	<0.1	<0.11	<0.11	<0.1	<0.1	<0.11	<0.1	<0.1	<0.12	<0.1	<0.1	<0.13	<0.1	<0.1	<0.12	<0.1	<0.1	<0.11	<0.1
PCB-1268	11100-14-4	mg/kg			<0.11	<0.1	<0.11	<0.11	<0.1	<0.1	<0.11	<0.1	<0.11	<0.11	<0.1	<0.1	<0.11	<0.1	<0.1	<0.12	<0.1	<0.1	<0.13	<0.1	<0.1	<0.12	<0.1	<0.1	<0.11	<0.1
PCBs-Total		mg/kg	1	10	<BRL	0.11	<BRL	<BRL	0.27	<BRL	<BRL	0.19	0.12	<BRL	0.4	<BRL	<BRL	0.19	<BRL	<BRL	0.11	<BRL	<BRL	0.13	<BRL	<BRL	0.25	<BRL	<BRL	0.25
SOIL-Misc																														
Solids, Total	TotSolids	%			91.3	93.8	91.2	91.6	94.3	96.9	92.7	97.2	90	89.9	95.3	96.8	91.6	95.7	95.2	81	96.9	95.3	77	97.5	95.2	79.7	96.9	96.5	91.9	97.8

DRAFT

Legend

1	Parameter reported at a concentration greater than applicable regulatory standard/criterion

Notes

mg/kg = milligrams per kilogram
(ft.) = feet
I/C DEC = Industrial/Commercial Direct Exposure Criteria
Res DEC = Residential Direct Exposure Criteria
NA = Not Submitted for Analysis
CT DEEP = Connecticut Department of Energy and Environmental Protection
RSR = Remediation Standard Regulations
PCBs = Polychlorinated Biphenyls

Table 1a
Soil and Asphalt Analytical Results- PCBs
Former English Station
510 Grand Avenue, New Haven, CT
HRP # UNI3932.P2

				Lab Report No.:	14I1331	14I1331	14I1331	14I1331	14I1331	14I1331	14I1331	14I1331	14I1331	14I1331	14I1332	14I1332	14I1332	14I1332	14I1332	14I1332	14I1332	14I1332	14I1332	14I1332	14I1332	14I1332	14I1332	14I1332	14I1332	14I1332
				Lab Sample No.:	14I1331-11SITE	14I1331-12SITE	14I1331-13SITE	14I1331-14SITE	14I1331-15SITE	14I1331-16SITE	14I1331-17SITE	14I1331-18SITE	14I1331-19SITE	14I1331-20SITE	14I1332-01SITE	14I1332-02SITE	14I1332-03SITE	14I1332-04SITE	14I1332-05SITE	14I1332-06SITE	14I1332-07SITE	14I1332-08SITE	14I1332-09SITE	14I1332-10SITE	14I1332-11SITE	14I1332-12SITE	14I1332-13SITE	14I1332-14SITE	14I1332-15SITE	14I1332-16SITE
					SB-092914-96B	**SB-092914-96C**	**SB-092914-97A**	**SB-092914-97B**	**SB-092914-97C**	**SB-092914-98A**	**SB-092914-98B**	**SB-092914-98C**	**SB-092914-99A**	**SB-092914-99B**	**SB-092914-99C**	**SB-092914-100A**	**SB-092914-100B**	**SB-092914-100C**	**SB-092914-101A**	**SB-092914-101B**	**SB-092914-101C**	**SB-092914-102A**	**SB-092914-102B**	**SB-092914-102C**	**SB-092914-103A**	**SB-092914-103B**	**SB-092914-104A**	**SB-092914-104B**	**SB-092914-104C**	**SB-092914-105A**
Sample Depth (ft.)					**1.0- 1.5**	**3.5- 4.0**	**0.0- 0.5**	**1.0- 2.0**	**3.0- 4.0**	**0.0- 0.5**	**1.0- 2.0**	**3.5- 4.0**	**Surface Asphalt**	**1.0- 2.0**	**4.0- 5.0**	**0.0- 0.5**	**1.0- 2.0**	**3.5- 4.0**	**0.0- 0.5**	**1.0- 1.5**	**3.5- 4.0**	**0.0- 0.5**	**1.0- 1.5**	**3.5- 4.0**	**0.5- 2.0**	**4.0- 5.0**	**0.0- 0.5**	**1.0- 1.5**	**3.5- 4.0**	**0.0- 0.5**
Date Collected					**09/29/14**	**09/29/14**	**09/29/14**	**09/29/14**	**09/29/14**	**09/29/14**	**09/29/14**	**09/29/14**	**09/29/14**	**09/29/14**	**09/29/14**	**09/29/14**	**09/29/14**	**09/29/14**	**09/29/14**	**09/29/14**	**09/29/14**	**09/29/14**	**09/29/14**	**09/29/14**	**09/29/14**	**09/29/14**	**09/29/14**	**09/29/14**	**09/29/14**	**09/29/14**
SOIL-PCBs-8082			**2008 - 2013 CT DEEP RSR - Res DEC**	**2008 - 2013 CT DEEP RSR - I/C DEC**																										
PCB-1016	12674-11-2	mg/kg			<0.1	<0.11	<0.5	<0.1	<0.11	<0.1	<0.11	<0.11	<0.099	NA	<0.11	<0.1	<0.1	<0.11	<0.1	<0.11	<0.11	<0.1	<0.1	<0.11	<0.1	<0.11	<0.1	<0.1	<0.11	<0.1
PCB-1221	11104-28-2	mg/kg			<0.1	<0.11	<0.5	<0.1	<0.11	<0.1	<0.11	<0.11	<0.099	NA	<0.11	<0.1	<0.1	<0.11	<0.1	<0.11	<0.11	<0.1	<0.1	<0.11	<0.1	<0.11	<0.1	<0.1	<0.11	<0.1
PCB-1232	11141-16-5	mg/kg			<0.1	<0.11	<0.5	<0.1	<0.11	<0.1	<0.11	<0.11	<0.099	NA	<0.11	<0.1	<0.1	<0.11	<0.1	<0.11	<0.11	<0.1	<0.1	<0.11	<0.1	<0.11	<0.1	<0.1	<0.11	<0.1
PCB-1242	53469-21-9	mg/kg			<0.1	<0.11	<0.5	<0.1	<0.11	<0.1	<0.11	<0.11	<0.099	NA	<0.11	<0.1	<0.1	<0.11	<0.1	<0.11	<0.11	<0.1	<0.1	<0.11	<0.1	<0.11	<0.1	<0.1	<0.11	<0.1
PCB-1248	12672-29-6	mg/kg			<0.1	<0.11	<0.5	<0.1	<0.11	<0.1	<0.11	<0.11	<0.099	NA	<0.11	<0.1	<0.1	<0.11	<0.1	<0.11	<0.11	<0.1	<0.1	<0.11	<0.1	<0.11	<0.1	<0.1	<0.11	<0.1
PCB-1254	11097-69-1	mg/kg			<0.1	<0.11	<0.5	<0.1	<0.11	<0.1	<0.11	<0.11	<0.099	NA	<0.11	<0.1	<0.1	<0.11	<0.1	<0.11	<0.11	<0.1	<0.1	<0.11	<0.1	<0.11	<0.1	<0.1	<0.11	<0.1
PCB-1260	11096-82-5	mg/kg			<0.1	<0.11	4	<0.1	<0.11	0.21	<0.11	<0.11	0.11	NA	<0.11	<0.1	<0.1	<0.11	0.3	<0.11	<0.11	0.13	0.43	<0.11	<0.1	<0.11	0.17	0.21	<0.11	<0.1
PCB-1262	37324-23-5	mg/kg			<0.1	<0.11	<0.5	<0.1	<0.11	<0.1	<0.11	<0.11	<0.099	NA	<0.11	<0.1	<0.1	<0.11	<0.1	<0.11	<0.11	<0.1	<0.1	<0.11	<0.1	<0.11	<0.1	<0.1	<0.11	<0.1
PCB-1268	11100-14-4	mg/kg			<0.1	<0.11	<0.5	<0.1	<0.11	<0.1	<0.11	<0.11	<0.099	NA	<0.11	<0.1	<0.1	<0.11	<0.1	<0.11	<0.11	<0.1	<0.1	<0.11	<0.1	<0.11	<0.1	<0.1	<0.11	<0.1
PCBs-Total		mg/kg	1	10	<BRL	<BRL	**4**	<BRL	<BRL	0.21	<BRL	<BRL	0.11	NA	<BRL	<BRL	<BRL	<BRL	0.3	<BRL	<BRL	0.13	0.43	<BRL	<BRL	<BRL	0.17	0.21	<BRL	<BRL
SOIL-Misc																														
Solids, Total	TotSolids	%			98.3	91.6	97.9	93.8	91.2	96.6	94	92.5	99.8	93.7	94.4	96.9	96.8	93.1	97	94.1	88.7	96.8	96.4	92.1	97.5	91.6	96.3	95.3	92.6	96.8

DRAFT

Legend

1	Parameter reported at a concentration greater than applicable regulatory standard/criterion

Notes

mg/kg = milligrams per kilogram
(ft.) = feet
I/C DEC = Industrial/Commercial Direct Exposure Criteria
Res DEC = Residential Direct Exposure Criteria
NA = Not Submitted for Analysis
CT DEEP = Connecticut Department of Energy and Environmental Protection
RSR = Remediation Standard Regulations
PCBs = Polychlorinated Biphenyls

Table 1a
Soil and Asphalt Analytical Results- PCBs
Former English Station
510 Grand Avenue, New Haven, CT
HRP # UNI3932.P2

				Lab Report No.:	14I1332	14I1332	14I1332	14I1332	14I1333	14I1333	14I1333	14I1333	14I1333	14I1333	14I1333	14I1333	14I1333	14I1382	14I1382	14I1382	14I1382	14I1382	14I1382	14I1382	14I1382	14I1382	14J0143	14J0143	14J0143	14J0143	14K0773
				Lab Sample No.:	14I1332-17SITE	14I1332-18SITE	14I1332-19SITE	14I1332-20SITE	14I1333-01SITE	14I1333-02SITE	14I1333-03SITE	14I1333-04SITE	14I1333-05SITE	14I1333-06SITE	14I1333-07SITE	14I1333-08SITE	14I1333-09SITE	14I1382-01SITE	14I1382-02SITE	14I1382-03SITE	14I1382-04SITE	14I1382-05SITE	14I1382-08SITE	14I1382-06SITE	14I1382-07SITE	14J0143-01SITE	14J0143-02SITE	14J0143-03SITE	14J0143-04SITE	14K0773-01SITE
					SB-092914-105B	**SB-092914-105C**	**SB-092914-106A**	**SB-092914-106B**	**SB-092914-106C**	**SB-092914-107A**	**SB-092914-107B**	**SB-092914-108A**	**SB-092914-108B**	**SB-092914-109A**	**SB-092914-109B**	**SB-092914-110A**	**SB-092914-110B**	**SB-093014-111A**	**SB-093014-111B**	**SB-093014-112A**	**SB-093014-112B**	**SB-093014-113A**	**SB-093014-113B**	**SB-093014-114A**	**SB-093014-114B**	**SB-100114-115A**	**SB-100114-115B**	**SB-100114-116A**	**SB-100114-116B**	**SB-111414-117A**
Sample Depth (ft.)					**1.0- 1.5**	**3.5- 4.0**	**0.0- 0.5**	**1.0- 2.0**	**3.5- 4.0**	**4.0- 5.0**	**13.0- 15.0**	**0.5- 2.0**	**3.0- 4.0**	**0.5- 2.0**	**3.0- 5.0**	**0.0- 2.0**	**12.0- 14.0**	**0.5- 2.0**	**3.0- 5.0**	**1.0- 2.0**	**8.0- 10.0**	**1.0- 2.0**	**4.0- 5.0**	**0.5- 2.0**	**3.0- 5.0**	**3.0- 5.0**	**7.5- 9.5**	**3.0- 5.0**	**7.5- 9.5**	**0.0- 0.5**
Date Collected					**09/29/14**	**09/29/14**	**09/29/14**	**09/29/14**	**09/29/14**	**09/29/14**	**09/29/14**	**09/29/14**	**09/29/14**	**09/29/14**	**09/29/14**	**09/29/14**	**09/29/14**	**09/30/14**	**09/30/14**	**09/30/14**	**09/30/14**	**09/30/14**	**09/30/14**	**09/30/14**	**09/30/14**	**10/01/14**	**10/01/14**	**10/01/14**	**10/01/14**	**11/14/14**
SOIL-PCBs-8082			**2008 - 2013 CT DEEP RSR - Res DEC**	**2008 - 2013 CT DEEP RSR - I/C DEC**																										
PCB-1016	12674-11-2	mg/kg			<0.1	<0.11	<0.1	<0.1	<0.11	<0.11	<0.11	<0.11	<0.11	<0.1	<0.11	<0.1	<0.11	<0.1	<0.11	<0.1	<0.14	<0.11	<0.11	<0.11	<0.12	<0.11	<0.11	<0.11	<0.11	<0.11
PCB-1221	11104-28-2	mg/kg			<0.1	<0.11	<0.1	<0.1	<0.11	<0.11	<0.11	<0.11	<0.11	<0.1	<0.11	<0.1	<0.11	<0.1	<0.11	<0.1	<0.14	<0.11	<0.11	<0.11	<0.12	<0.11	<0.11	<0.11	<0.11	<0.11
PCB-1232	11141-16-5	mg/kg			<0.1	<0.11	<0.1	<0.1	<0.11	<0.11	<0.11	<0.11	<0.11	<0.1	<0.11	<0.1	<0.11	<0.1	<0.11	<0.1	<0.14	<0.11	<0.11	<0.11	<0.12	<0.11	<0.11	<0.11	<0.11	<0.11
PCB-1242	53469-21-9	mg/kg			<0.1	<0.11	<0.1	<0.1	<0.11	<0.11	<0.11	<0.11	<0.11	<0.1	<0.11	<0.1	<0.11	<0.1	<0.11	<0.1	<0.14	<0.11	<0.11	<0.11	<0.12	<0.11	<0.11	<0.11	<0.11	<0.11
PCB-1248	12672-29-6	mg/kg			<0.1	<0.11	<0.1	<0.1	<0.11	<0.11	<0.11	<0.11	<0.11	<0.1	<0.11	<0.1	<0.11	<0.1	<0.11	<0.1	<0.14	<0.11	<0.11	<0.11	<0.12	<0.11	<0.11	<0.11	<0.11	<0.11
PCB-1254	11097-69-1	mg/kg			<0.1	<0.11	<0.1	<0.1	<0.11	<0.11	<0.11	<0.11	<0.11	<0.1	<0.11	<0.1	<0.11	<0.1	<0.11	<0.1	<0.14	<0.11	<0.11	<0.11	<0.12	<0.11	<0.11	<0.11	<0.11	<0.11
PCB-1260	11096-82-5	mg/kg			<0.1	<0.11	0.32	<0.1	<0.11	<0.11	<0.11	0.51	0.12	0.23	<0.11	<0.1	0.51	<0.1	<0.11	<0.1	<0.14	<0.11	<0.11	<0.11	<0.12	<0.11	0.15	<0.11	<0.11	<0.11
PCB-1262	37324-23-5	mg/kg			<0.1	<0.11	<0.1	<0.1	<0.11	<0.11	<0.11	<0.11	<0.11	<0.1	<0.11	<0.1	<0.11	<0.1	<0.11	<0.1	<0.14	<0.11	<0.11	<0.11	<0.12	<0.11	<0.11	<0.11	<0.11	<0.11
PCB-1268	11100-14-4	mg/kg			<0.1	<0.11	<0.1	<0.1	<0.11	<0.11	<0.11	<0.11	<0.11	<0.1	<0.11	<0.1	<0.11	<0.1	<0.11	<0.1	<0.14	<0.11	<0.11	<0.11	<0.12	<0.11	<0.11	<0.11	<0.11	<0.11
PCBs-Total		mg/kg	1	10	<BRL	<BRL	0.32	<BRL	<BRL	<BRL	<BRL	0.51	0.12	0.23	<BRL	<BRL	0.51	<BRL	<BRL	<BRL	<BRL	<BRL	<BRL	<BRL	<BRL	<BRL	0.15	<BRL	<BRL	<BRL
SOIL-Misc																														
Solids, Total	TotSolids	%			95.3	91.8	96.2	96.3	92.4	86	88.2	93	89.4	97.3	90.1	94.9	88	97	94.8	95.9	69.6	94.5	88.6	93	83.2	93.1	88.2	89.4	85.5	92.9

DRAFT

Legend

1	Parameter reported at a concentration greater than applicable regulatory standard/criterion

Notes

mg/kg = milligrams per kilogram
(ft.) = feet
I/C DEC = Industrial/Commercial Direct Exposure Criteria
Res DEC = Residential Direct Exposure Criteria
NA = Not Submitted for Analysis
CT DEEP = Connecticut Department of Energy and Environmental Protection
RSR = Remediation Standard Regulations
PCBs = Polychlorinated Biphenyls

Table 1a
Soil and Asphalt Analytical Results- PCBs
Former English Station
510 Grand Avenue, New Haven, CT
HRP # UNI3932.P2

				Lab Report No.:	14K0773	14K0773	14K0773	14K0773	14K0773	14K0773	14K0773	14K0773	14K0773	14K0773	14K0773	14K0773	14K0773	14K0773	14K0773	14K0773	14K0773	14K0773	14K0811	14K0811	14K0811	14K0811	14K0811	14K0811	14K0811	14K0811	14K0811
				Lab Sample No.:	14K0773-02SITE	14K0773-03SITE	14K0773-04SITE	14K0773-05SITE	14K0773-06SITE	14K0773-07SITE	14K0773-08SITE	14K0773-09SITE	14K0773-10SITE	14K0773-11SITE	14K0773-12SITE	14K0773-13SITE	14K0773-14SITE	14K0773-15SITE	14K0773-16SITE	14K0773-17SITE	14K0773-18SITE	14K0811-01SITE	14K0811-02SITE	14K0811-03SITE	14K0811-04SITE	14K0811-05SITE	14K0811-06SITE	14K0811-07SITE	14K0811-08SITE	14K0811-09SITE
					SB-111414-117B	**SB-111414-117C**	**SB-111414-118A**	**SB-111414-118B**	**SB-111414-118C**	**SB-111414-119A**	**SB-111414-119B**	**SB-111414-119C**	**SB-111414-120A**	**SB-111414-120B**	**SB-111414-120C**	**SB-111414-121A**	**SB-111414-121B**	**SB-111414-121C**	**SB-111414-122A**	**SB-111414-122B**	**SB-111414-122C**	**SB-111814-123A**	**SB-111814-123B**	**SB-111814-124A**	**SB-111814-124B**	**SB-111814-124C**	**SB-111814-125A**	**SB-111814-125B**	**SB-111814-126A**	**SB-111814-126B**
Sample Depth (ft.)					**1.0- 2.0**	**3.0- 4.0**	**0.0- 0.5**	**1.0- 1.5**	**3.0- 4.0**	**0.0- 1.0**	**1.0- 2.0**	**3.0- 4.0**	**0.0- 1.0**	**1.0- 2.0**	**3.0- 4.0**	**0.0- 1.0**	**1.0- 2.0**	**3.0- 4.0**	**0.0- 1.0**	**1.0- 2.5**	**3.0- 3.5**	**1.0- 2.0**	**3.0- 4.0**	**0.0- 0.5**	**1.0- 1.5**	**3.5- 4.0**	**3.0- 5.0**	**7.0- 8.0**	**0.5- 2.0**	**3.0- 5.0**
Date Collected					**11/14/14**	**11/14/14**	**11/14/14**	**11/14/14**	**11/14/14**	**11/14/14**	**11/14/14**	**11/14/14**	**11/14/14**	**11/14/14**	**11/14/14**	**11/14/14**	**11/14/14**	**11/14/14**	**11/14/14**	**11/14/14**	**11/14/14**	**11/18/14**	**11/18/14**	**11/18/14**	**11/18/14**	**11/18/14**	**11/18/14**	**11/18/14**	**11/18/14**	**11/18/14**
SOIL-PCBs-8082			**2008 - 2013 CT DEEP RSR - Res DEC**	**2008 - 2013 CT DEEP RSR - I/C DEC**																											
PCB-1016	12674-11-2	mg/kg			<0.11	<0.11	<0.11	<0.11	<0.11	<0.11	<0.11	<0.11	<0.11	<0.11	<0.11	<0.11	<0.11	<0.11	<0.11	<0.1	<0.13	<0.1	<0.1	<0.1	<0.11	<0.11	<0.11	<0.11	<0.1	<0.44
PCB-1221	11104-28-2	mg/kg			<0.11	<0.11	<0.11	<0.11	<0.11	<0.11	<0.11	<0.11	<0.11	<0.11	<0.11	<0.11	<0.11	<0.11	<0.11	<0.1	<0.13	<0.1	<0.1	<0.1	<0.11	<0.11	<0.11	<0.11	<0.1	<0.44
PCB-1232	11141-16-5	mg/kg			<0.11	<0.11	<0.11	<0.11	<0.11	<0.11	<0.11	<0.11	<0.11	<0.11	<0.11	<0.11	<0.11	<0.11	<0.11	<0.1	<0.13	<0.1	<0.1	<0.1	<0.11	<0.11	<0.11	<0.11	<0.1	<0.44
PCB-1242	53469-21-9	mg/kg			<0.11	<0.11	<0.11	<0.11	<0.11	<0.11	<0.11	<0.11	<0.11	<0.11	<0.11	<0.11	<0.11	<0.11	<0.11	<0.1	<0.13	<0.1	<0.1	<0.1	<0.11	<0.11	<0.11	<0.11	<0.1	<0.44
PCB-1248	12672-29-6	mg/kg			<0.11	<0.11	<0.11	<0.11	<0.11	<0.11	<0.11	<0.11	<0.11	<0.11	<0.11	<0.11	<0.11	<0.11	<0.11	<0.1	<0.13	<0.1	<0.1	<0.1	<0.11	<0.11	<0.11	<0.11	<0.1	<0.44
PCB-1254	11097-69-1	mg/kg			<0.11	<0.11	<0.11	<0.11	<0.11	<0.11	<0.11	<0.11	<0.11	<0.11	<0.11	<0.11	<0.11	<0.11	<0.11	<0.1	<0.13	<0.1	<0.1	<0.1	<0.11	<0.11	<0.11	<0.11	<0.1	<0.44
PCB-1260	11096-82-5	mg/kg			<0.11	<0.11	<0.11	<0.11	0.24	<0.11	<0.11	<0.11	<0.11	<0.11	<0.11	<0.11	<0.11	<0.11	<0.11	0.18	<0.13	<0.1	<0.1	0.26	0.31	<0.11	1.2	<0.11	<0.1	<0.44
PCB-1262	37324-23-5	mg/kg			<0.11	<0.11	<0.11	<0.11	<0.11	<0.11	<0.11	<0.11	<0.11	<0.11	<0.11	<0.11	<0.11	<0.11	<0.11	<0.1	<0.13	<0.1	<0.1	<0.1	<0.11	<0.11	<0.11	<0.11	<0.1	<0.44
PCB-1268	11100-14-4	mg/kg			<0.11	<0.11	<0.11	<0.11	<0.11	<0.11	<0.11	<0.11	<0.11	<0.11	<0.11	<0.11	<0.11	<0.11	<0.11	<0.1	<0.13	<0.1	<0.1	<0.1	<0.11	<0.11	<0.11	<0.11	<0.1	<0.44
PCBs-Total		mg/kg	1	10	<BRL	<BRL	<BRL	<BRL	0.24	<BRL	<BRL	<BRL	<BRL	<BRL	<BRL	<BRL	<BRL	<BRL	<BRL	0.18	<BRL	<BRL	<BRL	0.26	0.31	<BRL	**1.2**	<BRL	<BRL	<BRL
SOIL-Misc																															
Solids, Total	TotSolids	%			93.4	92.8	92.8	91.6	94.3	92.6	92.7	93.9	92.3	94	93.6	92.8	92.7	93.6	92.5	93.4	76.5	93.6	91.1	88.5	90.8	91.9	90.7	86.2	93.1	87.9

DRAFT

Legend

1	Parameter reported at a concentration greater than applicable regulatory standard/criterion

Notes

mg/kg = milligrams per kilogram
(ft.) = feet
I/C DEC = Industrial/Commercial Direct Exposure Criteria
Res DEC = Residential Direct Exposure Criteria
NA = Not Submitted for Analysis
CT DEEP = Connecticut Department of Energy and Environmental Protection
RSR = Remediation Standard Regulations
PCBs = Polychlorinated Biphenyls

Table 1a
Soil and Asphalt Analytical Results- PCBs
Former English Station
510 Grand Avenue, New Haven, CT
HRP # UNI3932.P2

				Lab Report No.:	14K0811	14K0811	14K0811	14K0811	14K0811	14K0811	14K0811	14K0811	14K0811	14K0811	14K0890	14K0890	14K0890	14K0890	14K0890	14K0890	14K0890	14K0890	14K0890	14K0890	14K0890	14K0890	14K0890	14K0890	14K0890	14K0890
				Lab Sample No.:	14K0811-10SITE	14K0811-11SITE	14K0811-12SITE	14K0811-13SITE	14K0811-14SITE	14K0811-15SITE	14K0811-17SITE	14K0811-18SITE	14K0811-19SITE	14K0811-20SITE	14K0890-01SITE	14K0890-02SITE	14K0890-03SITE	14K0890-04SITE	14K0890-05SITE	14K0890-06SITE	14K0890-07SITE	14K0890-08SITE	14K0890-09SITE	14K0890-10SITE	14K0890-11SITE	14K0890-12SITE	14K0890-13SITE	14K0890-14SITE	14K0890-15SITE	14K0890-16SITE
					SB-111814-127A	**SB-111814-127B**	**SB-111814-128A**	**SB-111814-128B**	**SB-111814-129A**	**SB-111814-129B**	**SB-111814-130A**	**SB-111814-130B**	**SB-111814-131A**	**SB-111814-131B**	**SB-111914-132A**	**SB-111914-132B**	**SB-111914-132C**	**SB-111914-133A**	**SB-111914-133B**	**SB-111914-133C**	**SB-111914-134A**	**SB-111914-134B**	**SB-111914-134C**	**SB-111914-135A**	**SB-111914-135B**	**SB-111914-135C**	**SB-111914-136A**	**SB-111914-136B**	**SB-111914-136C**	**SB-111914-137A**
Sample Depth (ft.)					**0.5- 2.0**	**13.0- 15.0**	**0.5- 2.0**	**2.0- 4.0**	**0.5- 2.0**	**2.0- 4.0**	**0.0- 2.0**	**2.0- 4.0**	**0.5- 2.0**	**2.0- 4.0**	**Surface Asphalt**	**0.5- 1.5**	**3.0- 4.0**	**Surface Asphalt**	**1.0- 2.0**	**3.0- 4.0**	**0.0- 1.0**	**1.0- 2.0**	**3.0- 4.0**	**Surface Asphalt**	**1.0- 1.5**	**3.5- 4.0**	**Surface Asphalt**	**1.0- 2.0**	**3.0- 4.0**	**Surface Asphalt**
Date Collected					**11/18/14**	**11/18/14**	**11/18/14**	**11/18/14**	**11/18/14**	**11/18/14**	**11/18/14**	**11/18/14**	**11/18/14**	**11/18/14**	**11/19/14**	**11/19/14**	**11/19/14**	**11/19/14**	**11/19/14**	**11/19/14**	**11/19/14**	**11/19/14**	**11/19/14**	**11/19/14**	**11/19/14**	**11/19/14**	**11/19/14**	**11/19/14**	**11/19/14**	**11/19/14**
SOIL-PCBs-8082			**2008 - 2013 CT DEEP RSR - Res DEC**	**2008 - 2013 CT DEEP RSR - I/C DEC**																										
PCB-1016	12674-11-2	mg/kg			<0.11	<0.27	<0.11	<0.1	<0.11	<0.11	<0.42	<0.1	<0.1	<0.1	<0.1	<0.1	<0.11	<0.1	<0.1	<0.11	<0.1	<0.1	<0.17	<1	<0.1	<0.1	<0.1	<0.11	<0.1	<0.1
PCB-1221	11104-28-2	mg/kg			<0.11	<0.27	<0.11	<0.1	<0.11	<0.11	<0.42	<0.1	<0.1	<0.1	<0.1	<0.1	<0.11	<0.1	<0.1	<0.11	<0.1	<0.1	<0.17	<1	<0.1	<0.1	<0.1	<0.11	<0.1	<0.1
PCB-1232	11141-16-5	mg/kg			<0.11	<0.27	<0.11	<0.1	<0.11	<0.11	<0.42	<0.1	<0.1	<0.1	<0.1	<0.1	<0.11	<0.1	<0.1	<0.11	<0.1	<0.1	<0.17	<1	<0.1	<0.1	<0.1	<0.11	<0.1	<0.1
PCB-1242	53469-21-9	mg/kg			<0.11	<0.27	<0.11	<0.1	<0.11	<0.11	<0.42	<0.1	<0.1	<0.1	<0.1	<0.1	<0.11	<0.1	<0.1	<0.11	<0.1	<0.1	<0.17	<1	<0.1	<0.1	<0.1	<0.11	<0.1	<0.1
PCB-1248	12672-29-6	mg/kg			<0.11	<0.27	<0.11	<0.1	<0.11	<0.11	<0.42	<0.1	<0.1	<0.1	<0.1	<0.1	<0.11	<0.1	<0.1	<0.11	0.21	<0.1	<0.17	5.7	<0.1	<0.1	<0.1	<0.11	<0.1	<0.1
PCB-1254	11097-69-1	mg/kg			0.18	<0.27	<0.11	<0.1	<0.11	<0.11	<0.42	<0.1	<0.1	<0.1	<0.1	<0.1	<0.11	<0.1	<0.1	<0.11	<0.1	<0.1	<0.17	<1	<0.1	<0.1	<0.1	<0.11	<0.1	<0.1
PCB-1260	11096-82-5	mg/kg			<0.11	1.2	<0.11	<0.1	0.11	<0.11	1.6	<0.1	0.15	<0.1	0.17	0.17	<0.11	0.19	0.21	<0.11	0.92	0.3	<0.17	1.4	<0.1	<0.1	<0.1	<0.11	<0.1	0.13
PCB-1262	37324-23-5	mg/kg			<0.11	<0.27	<0.11	<0.1	<0.11	<0.11	<0.42	<0.1	<0.1	<0.1	<0.1	<0.1	<0.11	<0.1	<0.1	<0.11	<0.1	<0.1	<0.17	<1	<0.1	<0.1	<0.1	<0.11	<0.1	<0.1
PCB-1268	11100-14-4	mg/kg			<0.11	<0.27	<0.11	<0.1	<0.11	<0.11	<0.42	<0.1	<0.1	<0.1	<0.1	<0.1	<0.11	<0.1	<0.1	<0.11	<0.1	<0.1	<0.17	<1	<0.1	<0.1	<0.1	<0.11	<0.1	<0.1
PCBs-Total		mg/kg	1	10	0.18	**1.2**	<BRL	<BRL	0.11	<BRL	**1.6**	<BRL	0.15	<BRL	0.17	0.17	<BRL	0.19	0.21	<BRL	**1.13**	0.3	<BRL	**7.1**	<BRL	<BRL	<BRL	<BRL	<BRL	0.13
SOIL-Misc																														
Solids, Total	TotSolids	%			90.7	36.8	91.2	95.1	92.3	88.5	90.4	91.9	94	92.3	99.8	97.6	91.5	99.6	97.9	94.3	97.5	97	57.6	99.6	97.8	97.6	99.8	94	97.6	99.8

DRAFT

Legend

1	Parameter reported at a concentration greater than applicable regulatory standard/criterion

Notes

mg/kg = milligrams per kilogram
(ft.) = feet
I/C DEC = Industrial/Commercial Direct Exposure Criteria
Res DEC = Residential Direct Exposure Criteria
NA = Not Submitted for Analysis
CT DEEP = Connecticut Department of Energy and Environmental Protection
RSR = Remediation Standard Regulations
PCBs = Polychlorinated Biphenyls

Table 1a
Soil and Asphalt Analytical Results- PCBs
Former English Station
510 Grand Avenue, New Haven, CT
HRP # UNI3932.P2

				Lab Report No.:	14K0890	14K0890	14K0890	14K0890	14K0892	14K0892	14K0892	14K0892	14K0892	14K0892	14K0892
				Lab Sample No.:	14K0890-17SITE	14K0890-18SITE	14K0890-19SITE	14K0890-20SITE	14K0892-01SITE	14K0892-02SITE	14K0892-03SITE	14K0892-04SITE	14K0892-05SITE	14K0892-06SITE	14K0892-07SITE
.					**SB-111914-137B**	**SB-111914-137C**	**SB-111914-138A**	**SB-111914-138B**	**SB-111914-138C**	**SB-111914-139A**	**SB-111914-139B**	**SB-111914-139C**	**SB-111914-140A**	**SB-111914-140B**	**SB-111914-140C**
Sample Depth (ft.)					**1.0- 1.5**	**3.5- 4.0**	**0.0- 0.5**	**1.0- 1.5**	**3.5- 4.0**	**0.0- 1.0**	**1.0- 1.5**	**3.0- 4.0**	**Surface Asphalt**	**1.0- 1.5**	**3.0- 4.0**
Date Collected					**11/19/14**	**11/19/14**	**11/19/14**	**11/19/14**	**11/19/14**	**11/19/14**	**11/19/14**	**11/19/14**	**11/19/14**	**11/19/14**	**11/19/14**
SOIL-PCBs-8082			**2008 - 2013 CT DEEP RSR - Res DEC**	**2008 - 2013 CT DEEP RSR - I/C DEC**											
PCB-1016	12674-11-2	mg/kg			<0.13	<0.11	<0.1	<0.1	<0.1	<0.1	<0.1	<0.11	<0.099	<0.11	<0.11
PCB-1221	11104-28-2	mg/kg			<0.13	<0.11	<0.1	<0.1	<0.1	<0.1	<0.1	<0.11	<0.099	<0.11	<0.11
PCB-1232	11141-16-5	mg/kg			<0.13	<0.11	<0.1	<0.1	<0.1	<0.1	<0.1	<0.11	<0.099	<0.11	<0.11
PCB-1242	53469-21-9	mg/kg			<0.13	<0.11	<0.1	<0.1	<0.1	<0.1	<0.1	<0.11	<0.099	<0.11	<0.11
PCB-1248	12672-29-6	mg/kg			<0.13	<0.11	<0.1	<0.1	<0.1	<0.1	<0.1	<0.11	<0.099	<0.11	<0.11
PCB-1254	11097-69-1	mg/kg			<0.13	<0.11	<0.1	<0.1	<0.1	<0.1	<0.1	<0.11	<0.099	<0.11	<0.11
PCB-1260	11096-82-5	mg/kg			<0.13	<0.11	<0.1	<0.1	<0.1	<0.1	<0.1	<0.11	<0.099	<0.11	<0.11
PCB-1262	37324-23-5	mg/kg			<0.13	<0.11	<0.1	<0.1	<0.1	<0.1	<0.1	<0.11	<0.099	<0.11	<0.11
PCB-1268	11100-14-4	mg/kg			<0.13	<0.11	<0.1	<0.1	<0.1	<0.1	<0.1	<0.11	<0.099	<0.11	<0.11
PCBs-Total		mg/kg	1	10	<BRL	<BRL	<BRL	<BRL	<BRL	<BRL	<BRL	<BRL	<BRL	<BRL	<BRL
SOIL-Misc															
Solids, Total	TotSolids	%			77	90.8	96.6	98.3	96.4	97.9	98.2	90	99.8	92.2	89.8

DRAFT

Legend

1	Parameter reported at a concentration greater than applicable regulatory standard/criterion

Notes

mg/kg = milligrams per kilogram
(ft.) = feet
I/C DEC = Industrial/Commercial Direct Exposure Criteria
Res DEC = Residential Direct Exposure Criteria
NA = Not Submitted for Analysis
CT DEEP = Connecticut Department of Energy and Environmental Protection
RSR = Remediation Standard Regulations
PCBs = Polychlorinated Biphenyls

Table 1b
Soil Analytical Results- VOCs and ETPH
Former English Station
510 Grand Avenue, New Haven, CT
HRP # UNI3932.P2

					Lab Report No.:	14I1331	14I1332	14I1332	14I1332	14I1333	14I1333	14I1333	14I1333	14I1333	14I1333	14I1333	14I1333	14I1382	14I1382
					Lab Sample No.:	14I1331-20SITE	14I1332-01SITE	14I1332-11SITE	14I1332-12SITE	14I1333-02SITE	14I1333-03SITE	14I1333-04SITE	14I1333-05SITE	14I1333-06SITE	14I1333-07SITE	14I1333-08SITE	14I1333-09SITE	14I1382-01SITE	14I1382-02SITE
.						**SB-092914-99B**	**SB-092914-99C**	**SB-092914-103A**	**SB-092914-103B**	**SB-092914-107A**	**SB-092914-107B**	**SB-092914-108A**	**SB-092914-108B**	**SB-092914-109A**	**SB-092914-109B**	**SB-092914-110A**	**SB-092914-110B**	**SB-093014-111A**	**SB-093014-111B**
Sample Depth (ft.)						**1-2**	**4-5**	**0.5-2**	**4-5**	**4-5**	**13-15**	**0.5-2**	**3-4**	**0.5-2**	**3-5**	**0-2**	**12-14**	**0.5-2**	**3-5**
Date Collected						**9/29/2014**	**9/29/2014**	**9/29/2014**	**9/29/2014**	**9/29/2014**	**9/29/2014**	**9/29/2014**	**9/29/2014**	**9/29/2014**	**9/29/2014**	**9/29/2014**	**9/29/2014**	**9/30/2014**	**9/30/2014**
SOIL-8260C			**2008 - 2013 CT DEEP RSR - Res DEC**	**2008 - 2013 CT DEEP RSR - I/C DEC**	**2008 - 2013 CT DEEP RSR - GB PMC**														
1,1,1-Trichloroethane	71-55-6	µg/kg	500,000	1,000,000	40,000	<1.6	<1.3	<1.3	<1.5	<1	<1.3	<1.3	<1.3	<1	<1.1	<1.2	<1	<1.2	<1
1,2,4-Trimethylbenzene	95-63-6	µg/kg	500,000	1,000,000	2,400	<1.6	<1.3	<1.3	<1.5	<1	<1.3	<1.3	<1.3	<1	<1.1	<1.2	<1	<1.2	<1
1,2-Dibromo-3-chloropropane	96-12-8	µg/kg	9	800	600	<1.6	<1.3	<1.3	<1.5	<1	<1.3	<1.3	<1.3	<1	<1.1	<1.2	<1	<1.2	<1
1,2-Dibromoethane (EDB) (ethylene dibromide)	106-93-4	µg/kg	7	67	100	<0.79	<0.65	<0.66	<0.77	<0.52	<0.66	<0.64	<0.64	<0.52	<0.54	<0.59	<0.5	<0.58	<0.52
1,3,5-Trimethylbenzene	108-67-8	µg/kg	500,000	1,000,000	1,900	<1.6	<1.3	<1.3	<1.5	<1	<1.3	<1.3	<1.3	<1	<1.1	<1.2	<1	<1.2	<1
Acrylonitrile	107-13-1	µg/kg	1,100	11,000	100	<4.8	<3.9	<4	<4.6	<3.1	<4	<3.9	<3.8	<3.1	<3.2	<3.6	<3	<3.5	<3.1
Bromodichloromethane	75-27-4	µg/kg	1,100	92,000	40	<1.6	<1.3	<1.3	<1.5	<1	<1.3	<1.3	<1.3	<1	<1.1	<1.2	<1	<1.2	<1
Bromomethane	74-83-9	µg/kg	33,900	1,000,000	100	<7.9	<6.5	<6.6	<7.7	<5.2	<6.6	<6.4	<6.4	<5.2	<5.4	<5.9	<5	<5.8	<5.2
Carbon tetrachloride	56-23-5	µg/kg	4,700	44,000	1,000	<1.6	<1.3	<1.3	<1.5	<1	<1.3	<1.3	<1.3	<1	<1.1	<1.2	<1	<1.2	<1
Isopropylbenzene	98-82-8	µg/kg	500,000	1,000,000	18,000	<1.6	<1.3	<1.3	<1.5	<1	<1.3	<1.3	<1.3	<1	<1.1	<1.2	<1	<1.2	<1
m/p-Xylenes	179601-23-1	µg/kg				<3.2	<2.6	4.7	<3.1	<2.1	4.9	<2.6	<2.6	<2.1	<2.1	<2.4	<2	<2.3	<2.1
Naphthalene	91-20-3	µg/kg	1,000,000	2,500,000	56,000	<3.2	<2.6	<2.6	<3.1	<2.1	<2.7	<2.6	<2.6	<2.1	<2.1	<2.4	<2	<2.3	<2.1
o-Xylene	95-47-6	µg/kg				<1.6	<1.3	1.9	<1.5	<1	2.9	<1.3	<1.3	<1	<1.1	<1.2	<1	<1.2	<1
Tetrachloroethylene	127-18-4	µg/kg	12,000	110,000	1,000	<1.6	<1.3	<1.3	<1.5	<1	<1.3	<1.3	<1.3	<1	<1.1	<1.2	<1	<1.2	<1
Xylene-Total		µg/kg	500,000	1,000,000	19,500	<BRL	<BRL	6.6	<BRL	<BRL	7.8	<BRL	<BRL	<BRL	<BRL	<BRL	<BRL	<BRL	<BRL
SOIL-CTETPH			**2008 - 2013 CT DEEP RSR - Res DEC**	**2008 - 2013 CT DEEP RSR - I/C DEC**	**2008 - 2013 CT DEEP RSR - GB PMC**							14I1333/14I1333-04RE1SITE		14I1333/14I1333-06RE1SITE					
CT ETPH	CT ETPH	mg/kg	500	2,500	2,500	73	390	57	<11	250	42	**1600**	95	**880**	230	**880**	**590**	15	14
SOIL-CTETPH-SPLP			**.**	**.**	**2008 - 2013 CT DEEP RSR - 10X GWPC**														
CT ETPH	CT ETPH	mg/l			2.5	NA	NA	NA	NA	NA	NA	NA	NA	NA	NA	NA	NA	NA	NA

DRAFT

Legend

1	Parameter reported at a concentration greater than applicable regulatory standard/criterion
( )	Indicates the laboratory reporting limit is greater than one or more applicable comparison criteria
BRL	Parameter consists of multiple isomers and were not detected above the laboratory reporting limit

Notes:

mg/l = milligrams per liter
mg/kg = milligrams per kilogram
µg/kg = micrograms per kilogram
(ft.) = feet
GWPC = Groundwater Protection Criteria
GB PMC = Groundwater Class 'GB' Pollutant Mobility Criteria
SPLP = Synthetic Precipitation Leaching Procedure

I/C DEC = Industrial/Commercial Direct Exposure Criteria
Res DEC = Residential Direct Exposure Criteria
ETPH = Extractable Total Petroleum Hydrocarbons
NA = Not Submitted for Analysis
CT DEEP = Connecticut Department of Energy and Environmental Protection
RSR = Remediation Standard Regulations

Table 1b
Soil Analytical Results- VOCs and ETPH
Former English Station
510 Grand Avenue, New Haven, CT
HRP # UNI3932.P2

					Lab Report No.:	14I1382	14I1382	14I1382	14I1382	14I1382	14I1382	14J0143	14J0143	14J0143	14J0143	14K0811	14K0811	14K0811	14K0811
					Lab Sample No.:	14I1382-03SITE	1382-04-MethanolS	14I1382-05SITE	14I1382-08SITE	14I1382-06SITE	14I1382-07SITE	14J0143-01SITE	14J0143-02SITE	14J0143-03SITE	14J0143-04SITE	14K0811-01SITE	14K0811-02SITE	14K0811-06SITE	14K0811-07SITE
						SB-093014-112A	**SB-093014-112B**	**SB-093014-113A**	**SB-093014-113B**	**SB-093014-114A**	**SB-093014-114B**	**SB-100114-115A**	**SB-100114-115B**	**SB-100114-116A**	**SB-100114-116B**	**SB-111814-123A**	**SB-111814-123B**	**SB-111814-125A**	**SB-111814-125B**
Sample Depth (ft.)						**1-2**	**8-10**	**1-2**	**4-5**	**0.5-2**	**3-5**	**3-5**	**7.5-9.5**	**3-5**	**7.5-9.5**	**1-2**	**3-4**	**3-5**	**7-8**
Date Collected						**9/30/2014**	**9/30/2014**	**9/30/2014**	**9/30/2014**	**9/30/2014**	**9/30/2014**	**10/1/2014**	**10/1/2014**	**10/1/2014**	**10/1/2014**	**11/18/2014**	**11/18/2014**	**11/18/2014**	**11/18/2014**
SOIL-8260C			**2008 - 2013 CT DEEP RSR - Res DEC**	**2008 - 2013 CT DEEP RSR - I/C DEC**	**2008 - 2013 CT DEEP RSR - GB PMC**														
1,1,1-Trichloroethane	71-55-6	µg/kg	500,000	1,000,000	40,000	<1.5	<110	<1.4	<1.6	<1.1	<1.1	<3.3	<3.4	<2.4	<2.6	<1.1	<1.2	<1.4	<1.4
1,2,4-Trimethylbenzene	95-63-6	µg/kg	500,000	1,000,000	2,400	<1.5	<110	<1.4	<1.6	<1.1	<1.1	<3.3	<3.4	<2.4	<2.6	<1.1	<1.2	<1.4	<1.4
1,2-Dibromo-3-chloropropane	96-12-8	µg/kg	9	800	600	<1.5	(<550)	<1.4	<1.6	<1.1	<1.1	<3.3	<3.4	<2.4	<2.6	<1.1	<1.2	<1.4	<1.4
1,2-Dibromoethane (EDB) (ethylene dibromide)	106-93-4	µg/kg	7	67	100	<0.73	(<55)	<0.72	<0.79	<0.55	<0.56	<1.7	<1.7	<1.2	<1.3	<0.53	<0.59	<0.71	<0.69
1,3,5-Trimethylbenzene	108-67-8	µg/kg	500,000	1,000,000	1,900	<1.5	<110	<1.4	<1.6	<1.1	<1.1	<3.3	<3.4	<2.4	<2.6	<1.1	<1.2	<1.4	<1.4
Acrylonitrile	107-13-1	µg/kg	1,100	11,000	100	<4.4	(<550)	<4.3	<4.7	<3.3	<3.4	<9.9	<10	<7.3	<7.9	<3.2	<3.5	<4.3	<4.2
Bromodichloromethane	75-27-4	µg/kg	1,100	92,000	40	<1.5	(<110)	<1.4	<1.6	<1.1	<1.1	<3.3	<3.4	<2.4	<2.6	<1.1	<1.2	<1.4	<1.4
Bromomethane	74-83-9	µg/kg	33,900	1,000,000	100	<7.3	(<220)	<7.2	<7.9	<5.5	<5.6	<17	<17	<12	<13	<5.3	<5.9	<7.1	<6.9
Carbon tetrachloride	56-23-5	µg/kg	4,700	44,000	1,000	<1.5	<110	<1.4	<1.6	<1.1	<1.1	<3.3	<3.4	4.9	<2.6	<1.1	<1.2	<1.4	<1.4
Isopropylbenzene	98-82-8	µg/kg	500,000	1,000,000	18,000	<1.5	<110	<1.4	<1.6	<1.1	<1.1	<3.3	<3.4	<2.4	<2.6	<1.1	<1.2	<1.4	<1.4
m/p-Xylenes	179601-23-1	µg/kg				<2.9	<220	<2.9	<3.2	<2.2	<2.2	<6.6	<6.8	<4.9	<5.2	<2.1	<2.4	<2.9	<2.8
Naphthalene	91-20-3	µg/kg	1,000,000	2,500,000	56,000	<2.9	<220	<2.9	<3.2	<2.2	<2.2	<6.6	<6.8	<4.9	<5.2	<2.1	<2.4	<2.9	<2.8
o-Xylene	95-47-6	µg/kg				<1.5	<110	<1.4	<1.6	<1.1	<1.1	<3.3	<3.4	<2.4	<2.6	<1.1	<1.2	<1.4	<1.4
Tetrachloroethylene	127-18-4	µg/kg	12,000	110,000	1,000	<1.5	<110	<1.4	<1.6	<1.1	<1.1	<3.3	<3.4	<2.4	<2.6	<1.1	<1.2	<1.4	<1.4
Xylene-Total		µg/kg	500,000	1,000,000	19,500	<BRL	<BRL	<BRL	<BRL	<BRL	<BRL	<BRL	<BRL	<BRL	<BRL	<BRL	<BRL	<BRL	<BRL
SOIL-CTETPH			**2008 - 2013 CT DEEP RSR - Res DEC**	**2008 - 2013 CT DEEP RSR - I/C DEC**	**2008 - 2013 CT DEEP RSR - GB PMC**		14I1382/14I1382-04SITE												
CT ETPH	CT ETPH	mg/kg	500	2,500	2,500	26	**840**	23	420	93	43	27	**820**	140	440	190	140	**820**	440
SOIL-CTETPH-SPLP			**.**	**.**	**2008 - 2013 CT DEEP RSR - 10X GWPC**														
CT ETPH	CT ETPH	mg/l			2.5	NA	NA	NA	NA	NA	NA	NA	NA	NA	NA	0.14	<0.075	0.38	0.13

DRAFT

Legend

1	Parameter reported at a concentration greater than applicable regulatory standard/criterion
( )	Indicates the laboratory reporting limit is greater than one or more applicable comparison criteria
BRL	Parameter consists of multiple isomers and were not detected above the laboratory reporting limit

Notes:

mg/l = milligrams per liter
mg/kg = milligrams per kilogram
µg/kg = micrograms per kilogram
(ft.) = feet
GWPC = Groundwater Protection Criteria
GB PMC = Groundwater Class 'GB' Pollutant Mobility Criteria
SPLP = Synthetic Precipitation Leaching Procedure

I/C DEC = Industrial/Commercial Direct Exposure Criteria
Res DEC = Residential Direct Exposure Criteria
ETPH = Extractable Total Petroleum Hydrocarbons
NA = Not Submitted for Analysis
CT DEEP = Connecticut Department of Energy and Environmental Protection
RSR = Remediation Standard Regulations

Table 1b
Soil Analytical Results- VOCs and ETPH
Former English Station
510 Grand Avenue, New Haven, CT
HRP # UNI3932.P2

					Lab Report No.:	14K0811	14K0811	14K0811	14K0811	14K0811	14K0811	14K0811	14K0811	14K0811	14K0811	14K0811	14K0811
					Lab Sample No.:	14K0811-08SITE	14K0811-09SITE	14K0811-10SITE	14K0811-11SITE	14K0811-12SITE	14K0811-13SITE	14K0811-14SITE	14K0811-15SITE	14K0811-17SITE	14K0811-18SITE	14K0811-19SITE	14K0811-20SITE
.						**SB-111814-126A**	**SB-111814-126B**	**SB-111814-127A**	**SB-111814-127B**	**SB-111814-128A**	**SB-111814-128B**	**SB-111814-129A**	**SB-111814-129B**	**SB-111814-130A**	**SB-111814-130B**	**SB-111814-131A**	**SB-111814-131B**
Sample Depth (ft.)						**0.5-2**	**3-5**	**0.5-2**	**13-15**	**0.5-2**	**2-4**	**0.5-2**	**2-4**	**0-2**	**2-4**	**0.5-2**	**2-4**
Date Collected						**11/18/2014**	**11/18/2014**	**11/18/2014**	**11/18/2014**	**11/18/2014**	**11/18/2014**	**11/18/2014**	**11/18/2014**	**11/18/2014**	**11/18/2014**	**11/18/2014**	**11/18/2014**
SOIL-8260C			**2008 - 2013 CT DEEP RSR - Res DEC**	**2008 - 2013 CT DEEP RSR - I/C DEC**	**2008 - 2013 CT DEEP RSR - GB PMC**												
1,1,1-Trichloroethane	71-55-6	µg/kg	500,000	1,000,000	40,000	<1.5	2.5	<1.3	<6.3	<1.4	3.3	<1.5	<1.5	<1.2	3.1	<1.1	<1.4
1,2,4-Trimethylbenzene	95-63-6	µg/kg	500,000	1,000,000	2,400	<1.5	<1.4	<1.3	11	<1.4	<1.8	<1.5	<1.5	<1.2	<1.4	<1.1	<1.4
1,2-Dibromo-3-chloropropane	96-12-8	µg/kg	9	800	600	<1.5	<1.4	<1.3	<6.3	<1.4	<1.8	<1.5	<1.5	<1.2	<1.4	<1.1	<1.4
1,2-Dibromoethane (EDB) (ethylene dibromide)	106-93-4	µg/kg	7	67	100	<0.74	<0.7	<0.65	<3.2	<0.69	<0.89	<0.75	<0.76	<0.58	<0.69	<0.57	<0.69
1,3,5-Trimethylbenzene	108-67-8	µg/kg	500,000	1,000,000	1,900	<1.5	<1.4	<1.3	19	<1.4	<1.8	<1.5	<1.5	<1.2	<1.4	<1.1	<1.4
Acrylonitrile	107-13-1	µg/kg	1,100	11,000	100	<4.5	<4.2	<3.9	<19	<4.2	<5.3	<4.5	<4.5	<3.5	<4.1	<3.4	<4.2
Bromodichloromethane	75-27-4	µg/kg	1,100	92,000	40	<1.5	<1.4	<1.3	<6.3	<1.4	<1.8	<1.5	<1.5	<1.2	<1.4	<1.1	<1.4
Bromomethane	74-83-9	µg/kg	33,900	1,000,000	100	<7.4	<7	<6.5	<32	<6.9	<8.9	<7.5	<7.6	<5.8	<6.9	<5.7	<6.9
Carbon tetrachloride	56-23-5	µg/kg	4,700	44,000	1,000	<1.5	<1.4	<1.3	<6.3	<1.4	<1.8	<1.5	<1.5	<1.2	<1.4	<1.1	<1.4
Isopropylbenzene	98-82-8	µg/kg	500,000	1,000,000	18,000	<1.5	<1.4	<1.3	10	<1.4	<1.8	<1.5	<1.5	<1.2	<1.4	<1.1	<1.4
m/p-Xylenes	179601-23-1	µg/kg				<3	<2.8	<2.6	<13	<2.8	<3.6	<3	<3	<2.3	<2.7	<2.3	<2.8
Naphthalene	91-20-3	µg/kg	1,000,000	2,500,000	56,000	<3	<2.8	<2.6	77	<2.8	<3.6	<3	<3	<2.3	<2.7	<2.3	<2.8
o-Xylene	95-47-6	µg/kg				<1.5	<1.4	<1.3	<6.3	<1.4	<1.8	<1.5	<1.5	<1.2	<1.4	<1.1	<1.4
Tetrachloroethylene	127-18-4	µg/kg	12,000	110,000	1,000	<1.5	<1.4	<1.3	<6.3	<1.4	<1.8	<1.5	2.6	2.3	3.3	<1.1	<1.4
Xylene-Total		µg/kg	500,000	1,000,000	19,500	<BRL	<BRL	<BRL	<BRL	<BRL	<BRL	<BRL	<BRL	<BRL	<BRL	<BRL	<BRL
SOIL-CTETPH			**2008 - 2013 CT DEEP RSR - Res DEC**	**2008 - 2013 CT DEEP RSR - I/C DEC**	**2008 - 2013 CT DEEP RSR - GB PMC**												
CT ETPH	CT ETPH	mg/kg	500	2,500	2,500	170	110	160	**10000**	220	240	320	230	**2800**	**2800**	120	**2000**
SOIL-CTETPH-SPLP			**.**	**.**	**2008 - 2013 CT DEEP RSR - 10X GWPC**												
CT ETPH	CT ETPH	mg/l			2.5	0.11	<0.075	0.44	1.2	0.1	<0.075	0.089	<0.075	0.4	0.21	<0.075	0.17

DRAFT

Legend

1	Parameter reported at a concentration greater than applicable regulatory standard/criterion
( )	Indicates the laboratory reporting limit is greater than one or more applicable comparison criteria
BRL	Parameter consists of multiple isomers and were not detected above the laboratory reporting limit

Notes:

mg/l = milligrams per liter
mg/kg = milligrams per kilogram
µg/kg = micrograms per kilogram
(ft.) = feet
GWPC = Groundwater Protection Criteria
GB PMC = Groundwater Class 'GB' Pollutant Mobility Criteria
SPLP = Synthetic Precipitation Leaching Procedure
I/C DEC = Industrial/Commercial Direct Exposure Criteria
Res DEC = Residential Direct Exposure Criteria
ETPH = Extractable Total Petroleum Hydrocarbons
NA = Not Submitted for Analysis
CT DEEP = Connecticut Department of Energy and Environmental Protection
RSR = Remediation Standard Regulations

Table 2
Soil Analytical Results- Station B Building
Former English Station
510 Grand Avenue, New Haven, CT
HRP # UNI3932.P2

				Lab Report No.:	14K0774	14K0774	14K0774	14K0774	14K0774	14K0774	14K0774	14K0774	14K0774	14K0774
.				**Lab Sample No.:**	14K0774-01SITE	14K0774-02SITE	14K0774-03SITE	14K0774-04SITE	14K0774-05SITE	14K0774-06SITE	14K0774-07SITE	14K0774-08SITE	14K0774-09SITE	14K0774-10SITE
.					**BS-111714-1**	**BS-111714-2**	**BS-111714-3**	**BS-111714-4**	**BS-111714-5**	**BS-111714-6**	**BS-111714-7**	**BS-111714-8**	**BS-111714-9**	**BS-111714-10**
Sample Depth (ft.)					**0-0.5**	**0-0.5**	**0-0.5**	**0-0.5**	**0-0.5**	**0-0.5**	**0-0.5**	**0-0.5**	**0-0.5**	**0-0.5**
Date Collected					**11/17/14**	**11/17/14**	**11/17/14**	**11/17/14**	**11/17/14**	**11/17/14**	**11/17/14**	**11/17/14**	**11/17/14**	**11/17/14**
SOIL-PCBs-8082			**2008 - 2013 CT DEEP RSR - Res DEC**	**2008 - 2013 CT DEEP RSR - I/C DEC**										
PCB-1016	12674-11-2	mg/kg			<0.11	<0.11	<0.11	<0.1	<0.11	<0.11	<0.11	<0.11	<0.11	<0.11
PCB-1221	11104-28-2	mg/kg			<0.11	<0.11	<0.11	<0.1	<0.11	<0.11	<0.11	<0.11	<0.11	<0.11
PCB-1232	11141-16-5	mg/kg			<0.11	<0.11	<0.11	<0.1	<0.11	<0.11	<0.11	<0.11	<0.11	<0.11
PCB-1242	53469-21-9	mg/kg			<0.11	<0.11	<0.11	<0.1	<0.11	<0.11	<0.11	<0.11	<0.11	<0.11
PCB-1248	12672-29-6	mg/kg			<0.11	<0.11	<0.11	<0.1	<0.11	<0.11	<0.11	<0.11	<0.11	<0.11
PCB-1254	11097-69-1	mg/kg			<0.11	0.17	<0.11	<0.1	<0.11	<0.11	<0.11	<0.11	<0.11	<0.11
PCB-1262	37324-23-5	mg/kg			<0.11	<0.11	<0.11	<0.1	<0.11	<0.11	<0.11	<0.11	<0.11	<0.11
PCB-1268	11100-14-4	mg/kg			<0.11	<0.11	<0.11	<0.1	<0.11	<0.11	<0.11	<0.11	<0.11	<0.11
PCB-1260	11096-82-5	mg/kg			0.12	0.26	<0.11	0.13	<0.11	<0.11	<0.11	<0.11	<0.11	<0.11
PCBs-Total		mg/kg	1	10	0.12	0.43	<BRL	0.13	<BRL	<BRL	<BRL	<BRL	<BRL	<BRL
SOIL-Misc														
Solids, Total	TotSolids	%			92.8	88.9	91.4	91.7	90.8	91.9	89.3	91.3	91.1	84.9

DRAFT

Legend

<1 Parameter not detected above the laboratory reporting limit

Notes:

mg/kg = milligrams per kilogram
(ft.) = feet
I/C DEC = Industrial/Commercial Direct Exposure Criteria
Res DEC = Residential Direct Exposure Criteria
NA = Not Submitted for Analysis
CT DEEP = Connecticut Department of Energy and Environmental Protection
RSR = Remediation Standard Regulations
PCBs = Polychlorinated Biphenyls

Table 3
Groundwater Analytical Results
Former English Station
510 Grand Avenue, New Haven, CT
HRP # UNI3932.P2

					Lab Report No.:	14I1388	14I1339	14I1388	14I1339	14I1388	14I1339	14I1339	14I1339	14I1339	14I1339	14I1339	14I1388	14I1388
.					**Lab Sample No.:**	14I1388-10SITE	14I1339-11SITE	14I1388-08SITE	14I1339-09SITE	14I1388-07SITE	14I1339-07SITE	14I1339-01SITE	14I1339-08SITE	14I1339-03SITE	14I1339-02SITE	14I1339-06SITE	14I1388-09SITE	14I1388-11SITE
.						**MW-4S**	**MW-5**	**MW-7**	**MW-9A**	**MW-12**	**MW-16**	**MW-17d**	**MW-18**	**MW-19**	**MW-21**	**MW-21 DUP**	**MW-22**	**MW-A**
Date Collected						**09/30/14**	**09/29/14**	**09/30/14**	**09/29/14**	**09/30/14**	**09/29/14**	**09/29/14**	**09/29/14**	**09/29/14**	**09/29/14**	**09/29/14**	**09/30/14**	**09/30/14**
WATER-8260C			**2008 - 2013 CT DEEP RSR - Res GWVC**	**2008 - 2013 CT DEEP RSR - I/C GWVC**	**2008 - 2013 CT DEEP RSR - SWPC**													
1,1-Dichloroethane	75-34-3	µg/l	34,600	50,000	4,100	<0.5	<0.5	<0.5	<0.5	1.1	<0.5	<0.5	0.61	<0.5	<0.5	<0.5	<0.5	<0.5
1,4-Dichlorobenzene	106-46-7	µg/l	50,000	50,000	26,000	<0.5	<0.5	<0.5	<0.5	<0.5	1.2	<0.5	<0.5	<0.5	<0.5	<0.5	<0.5	<0.5
Acrylonitrile	107-13-1	µg/l	2.4	93.6	20	<2	<2	<2	<2	<2	<2	<2	<2	<2	<2	<2	<2	<2
Bromomethane	74-83-9	µg/l	32	389	0.5	(<2)	(<1)	(<2)	(<1)	(<2)	(<1)	(<1)	(<1)	(<1)	(<1)	(<1)	(<2)	(<2)
Chlorobenzene	108-90-7	µg/l	1,800	6,150	420,000	<0.5	<0.5	<0.5	<0.5	<0.5	<0.5	<0.5	<0.5	<0.5	<0.5	<0.5	<0.5	<0.5
cis-1,2-Dichloroethylene	156-59-2	µg/l	928	11,472	6,200	<0.5	<0.5	<0.5	<0.5	<0.5	<0.5	<0.5	<0.5	<0.5	<0.5	<0.5	<0.5	<0.5
Methyltertbutyl ether	1634-04-4	µg/l	50,000	50,000	10,000	<0.5	<0.5	<0.5	<0.5	<0.5	<0.5	<0.5	<0.5	<0.5	<0.5	<0.5	<0.5	<0.5
Vinyl chloride	75-01-4	µg/l	2	2	15,750	<1	<1	<1	<1	<1	<1	<1	<1	<1	<1	<1	<1	<1
WATER-680			**.**	**.**	**2008 - 2013 CT DEEP RSR - SWPC**													
Heptachlorobiphenyls	28655-71-2	µg/l				<0.003	<0.003	<0.003	<0.003	<0.003	0.032	0.0076	<0.003	<0.003	0.021	0.0047	<0.003	<0.003
Hexachlorobiphenyls	26601-64-9	µg/l				<0.002	<0.002	<0.002	<0.002	<0.002	0.038	0.011	<0.002	<0.002	0.034	0.011	<0.002	<0.002
Pentachlorobiphenyls	25429-29-2	µg/l				<0.002	<0.002	<0.002	<0.002	<0.002	0.0049	<0.002	<0.002	<0.002	0.0059	<0.002	<0.002	<0.002
PCBs total	1336-36-3	µg/l			0.5	0.0	0.0	0.0	0.0	0.0	0.075	0.019	0.0	0.0	0.061	0.015	0.0	0.0

DRAFT

Legend

<1	Parameter not detected above the laboratory reporting limit
( )	Indicates the laboratory reporting limit is greater than one or more applicable comparison criteria
BRL	Parameter consists of multiple isomers and were not detected above the laboratory reporting limit

Notes:

µg/l = micrograms per liter
(ft.) = feet
SWPC = Surface Water Protection Criteria
I/C GWVC = Industrial/Commercial Volatilization Criteria for Groundwater
Res GWVC = Residential Volatilization Criteria for Groundwater
NA = Not Submitted for Analysis
CT DEEP = Connecticut Department of Energy and Environmental Protection
RSR = Remediation Standard Regulations
PCBs = Polychlorinated Biphenyls

Table 3
Groundwater Analytical Results
Former English Station
510 Grand Avenue, New Haven, CT
HRP # UNI3932.P2

					Lab Report No.:	14I1388	14I1388	14I1388	14I1339	14I1339	14I1339	14I1388	14I1388	14I1339
					Lab Sample No.:	14I1388-03SITE	14I1388-05SITE	14I1388-06SITE	14I1339-05SITE	14I1339-12SITE	14I1339-10SITE	14I1388-04SITE	14I1388-02SITE	14I1339-04SITE
.						MW-BD	MW-BS	MW-C	MW-D	MW-E	MW-H	MW-J	MW-K	MW-P
Date Collected						**09/30/14**	**09/30/14**	**09/30/14**	**09/29/14**	**09/29/14**	**09/29/14**	**09/30/14**	**09/30/14**	**09/29/14**
WATER-8260C			**2008 - 2013 CT DEEP RSR - Res GWVC**	**2008 - 2013 CT DEEP RSR - I/C GWVC**	**2008 - 2013 CT DEEP RSR - SWPC**									
1,1-Dichloroethane	75-34-3	µg/l	34,600	50,000	4,100	<0.5	<0.5	<0.5	<0.5	<0.5	<0.5	<1	<0.5	<0.5
1,4-Dichlorobenzene	106-46-7	µg/l	50,000	50,000	26,000	<0.5	<0.5	<0.5	<0.5	<0.5	<0.5	<1	<0.5	<0.5
Acrylonitrile	107-13-1	µg/l	2.4	93.6	20	<2	<2	<2	<2	<2	<2	(<4)	<2	<2
Bromomethane	74-83-9	µg/l	32	389	0.5	(<2)	(<2)	(<2)	(<1)	(<1)	(<1)	(<4)	(<2)	(<1)
Chlorobenzene	108-90-7	µg/l	1,800	6,150	420,000	0.92	<0.5	<0.5	<0.5	<0.5	<0.5	<1	<0.5	<0.5
cis-1,2-Dichloroethylene	156-59-2	µg/l	928	11,472	6,200	5	<0.5	<0.5	<0.5	<0.5	<0.5	<1	<0.5	<0.5
Methyltertbutyl ether	1634-04-4	µg/l	50,000	50,000	10,000	0.56	<0.5	<0.5	<0.5	<0.5	<0.5	<1	<0.5	<0.5
Vinyl chloride	75-01-4	µg/l	2	2	15,750	1.4	<1	<1	<1	<1	<1	<2	<1	<1
WATER-680			**.**	**.**	**2008 - 2013 CT DEEP RSR - SWPC**									
Heptachlorobiphenyls	28655-71-2	µg/l				<0.003	<0.003	<0.003	<0.003	<0.003	<0.003	<0.003	<0.003	<0.003
Hexachlorobiphenyls	26601-64-9	µg/l				<0.002	<0.002	<0.002	<0.002	<0.002	<0.002	<0.002	<0.002	<0.002
Pentachlorobiphenyls	25429-29-2	µg/l				<0.002	<0.002	<0.002	<0.002	<0.002	<0.002	<0.002	<0.002	<0.002
PCBs total	1336-36-3	µg/l			0.5	0.0	0.0	0.0	0.0	0.0	0.0	0.0	0.0	0.0

DRAFT

Legend

<1	Parameter not detected above the laboratory reporting limit
( )	Indicates the laboratory reporting limit is greater than one or more applicable comparison criteria
BRL	Parameter consists of multiple isomers and were not detected above the laboratory reporting limit

Notes:

µg/l = micrograms per liter
(ft.) = feet
SWPC = Surface Water Protection Criteria
I/C GWVC = Industrial/Commercial Volatilization Criteria for Groundwater
Res GWVC = Residential Volatilization Criteria for Groundwater
NA = Not Submitted for Analysis
CT DEEP = Connecticut Department of Energy and Environmental Protection
RSR = Remediation Standard Regulations
PCBs = Polychlorinated Biphenyls

Table 4
Sediment Analytical Results- Catch Basin (CB-4)
Former English Station
510 Grand Avenue, New Haven, CT
HRP # UNI3932.P2

					Lab Report No.:	14I0638
.					**Lab Sample No.:**	14I0638-01SITE
.						**CB-091514-1**
Date Collected						**9/15/2014**
SOIL-8260B			**2008 - 2013 CT DEEP RSR - Res DEC**	**2008 - 2013 CT DEEP RSR - I/C DEC**	**2008 - 2013 CT DEEP RSR - GB PMC**	ND
SOIL-CTETPH			**2008 - 2013 CT DEEP RSR - Res DEC**	**2008 - 2013 CT DEEP RSR - I/C DEC**	**2008 - 2013 CT DEEP RSR - GB PMC**	
CT ETPH	CT ETPH	mg/kg	500	2,500	2,500	**160000**
SOIL-PCBs-8082			**2008 - 2013 CT DEEP RSR - Res DEC**	**2008 - 2013 CT DEEP RSR - I/C DEC**		
PCB-1016	12674-11-2	mg/kg				<0.12
PCB-1221	11104-28-2	mg/kg				<0.12
PCB-1232	11141-16-5	mg/kg				<0.12
PCB-1242	53469-21-9	mg/kg				<0.12
PCB-1248	12672-29-6	mg/kg				<0.12
PCB-1254	11097-69-1	mg/kg				0.35
PCB-1260	11096-82-5	mg/kg				<0.12
PCB-1262	37324-23-5	mg/kg				<0.12
PCB-1268	11100-14-4	mg/kg				<0.12
PCBs-Total		mg/kg	1	10		0.35
SOIL-Misc						
Solids, Total	TotSolids	%				80.4

DRAFT

Legend

1	Parameter reported at a concentration greater than RSR regulatory standard/criterion

Notes:

mg/kg = milligrams per kilogram
(ft.) = feet
GB PMC = Groundwater Class 'GB' Pollutant Mobility Criteria
I/C DEC = Industrial/Commercial Direct Exposure Criteria
Res DEC = Residential Direct Exposure Criteria
ETPH = Extractable Total Petroleum Hydrocarbons
NA = Not Submitted for Analysis
CT DEEP = Connecticut Department of Energy and Environmental Protection
RSR = Remediation Standard Regulations
PCBs = Polychlorinated Biphenyls

Table 5
Sediment Analytical Results- Cooling Water Discharge Tunnel
Former English Station
510 Grand Avenue, New Haven, CT
HRP # UNI3932.P2

				Lab Report No.:	14K0893
.				**Lab Sample No.:**	14K0893-01SITE
.					**DT-111914-1**
Date Collected					**11/19/14**
SLUDGE-PCBs-8082			**2008 - 2013 CT DEEP RSR - Res DEC**	**2008 - 2013 CT DEEP RSR - I/C DEC**	
PCB-1016	12674-11-2	mg/kg			<0.23
PCB-1221	11104-28-2	mg/kg			<0.23
PCB-1232	11141-16-5	mg/kg			<0.23
PCB-1242	53469-21-9	mg/kg			<0.23
PCB-1262	37324-23-5	mg/kg			<0.23
PCB-1268	11100-14-4	mg/kg			<0.23
PCB-1248	12672-29-6	mg/kg			0.67
PCB-1254	11097-69-1	mg/kg			0.78
PCB-1260	11096-82-5	mg/kg			0.33
PCBs-Total		mg/kg	1	10	**1.78**
SLUDGE-Misc					
Solids, Total	TotSolids	%			41.8

Legend

1	Parameter reported at a concentration greater than RSR regulatory standard/criterion

Notes:

mg/kg = milligrams per kilogram
(ft.) = feet
SWPC = Surface Water Protection Criteria
I/C GWVC = Industrial/Commercial Volatilization Criteria for Groundwater
Res GWVC = Residential Volatilization Criteria for Groundwater
NA = Not Submitted for Analysis
CT DEEP = Connecticut Department of Energy and Environmental Protection
RSR = Remediation Standard Regulations
PCBs = Polychlorinated Biphenyls

DRAFT

Table 6
Laboratory Analytical Results-
PCB Wipe Samples
510 Grand Avenue, New Haven, CT
HRP # UNI3932.P2

Lab Report No.:			14J0264	14J0264	14J0264	14J0264	14J0264	14J0264	14J0264	14J0264	14J0264	14J0264	14J0264	14J0264	14J0264	14J0264	14J0264	14J0264	14K0952	14K0952
Lab Sample No.:			14J0264-01SITE	14J0264-02SITE	14J0264-03SITE	14J0264-04SITE	14J0264-05SITE	14J0264-06SITE	14J0264-07SITE	14J0264-08SITE	14J0264-09SITE	14J0264-10SITE	14J0264-11SITE	14J0264-12SITE	14J0264-13SITE	14J0264-14SITE	14J0264-15SITE	14J0264-16SITE	14K0952-01 1SITE	14K0952-02 1SITE
.			**WS-100614-01**	**WS-100614-02**	**WS-100614-03**	**WS-100614-04**	**WS-100614-05**	**WS-100614-06**	**WS-100614-07**	**WS-100614-08**	**WS-100614-09**	**WS-100614-10**	**WS-100614-11**	**WS-100614-12**	**WS-100614-13**	**WS-100614-14**	**WS-100614-15**	**WS-100614-16**	**WS-112014-17**	**WS-112014-18**
Date Collected			**10/06/14**	**10/06/14**	**10/06/14**	**10/06/14**	**10/06/14**	**10/06/14**	**10/06/14**	**10/06/14**	**10/06/14**	**10/06/14**	**10/06/14**	**10/06/14**	**10/06/14**	**10/06/14**	**10/06/14**	**10/06/14**	**11/20/14**	**11/20/14**
WIPE-PCBs-8082																				
PCB-1016	12674-11-2	ug	<0.2	<0.2	<0.2	<0.2	<0.2	<0.2	<0.2	<0.2	<0.2	<0.2	<0.2	<0.2	<0.2	<0.2	<0.2	<0.2	<0.2	<0.2
PCB-1221	11104-28-2	ug	<0.2	<0.2	<0.2	<0.2	<0.2	<0.2	<0.2	<0.2	<0.2	<0.2	<0.2	<0.2	<0.2	<0.2	<0.2	<0.2	<0.2	<0.2
PCB-1232	11141-16-5	ug	<0.2	<0.2	<0.2	<0.2	<0.2	<0.2	<0.2	<0.2	<0.2	<0.2	<0.2	<0.2	<0.2	<0.2	<0.2	<0.2	<0.2	<0.2
PCB-1242	53469-21-9	ug	<0.2	<0.2	<0.2	<0.2	<0.2	<0.2	<0.2	<0.2	<0.2	<0.2	<0.2	<0.2	<0.2	<0.2	<0.2	<0.2	<0.2	<0.2
PCB-1248	12672-29-6	ug	<0.2	<0.2	<0.2	<0.2	<0.2	<0.2	<0.2	<0.2	<0.2	<0.2	<0.2	<0.2	<0.2	<0.2	<0.2	<0.2	<0.2	<0.2
PCB-1254	11097-69-1	ug	<0.2	<0.2	<0.2	<0.2	<0.2	<0.2	<0.2	<0.2	<0.2	<0.2	<0.2	<0.2	<0.2	<0.2	<0.2	<0.2	<0.2	<0.2
PCB-1260	11096-82-5	ug	<0.2	<0.2	<0.2	<0.2	<0.2	<0.2	<0.2	<0.2	<0.2	<0.2	<0.2	<0.2	<0.2	<0.2	<0.2	<0.2	<0.2	<0.2
PCB-1262	37324-23-5	ug	<0.2	<0.2	<0.2	<0.2	<0.2	<0.2	<0.2	<0.2	<0.2	<0.2	<0.2	<0.2	<0.2	<0.2	<0.2	<0.2	<0.2	<0.2
PCB-1268	11100-14-4	ug	<0.2	<0.2	<0.2	<0.2	<0.2	<0.2	<0.2	<0.2	<0.2	<0.2	<0.2	<0.2	<0.2	<0.2	<0.2	<0.2	<0.2	<0.2
PCBs-Total		ug	<BRL	<BRL	<BRL	<BRL	<BRL	<BRL	<BRL	<BRL	<BRL	<BRL	<BRL	<BRL	<BRL	<BRL	<BRL	<BRL	<BRL	<BRL

DRAFT

Legend

<1	Parameter not detected above the laboratory reporting limit
BRL	Parameter consists of multiple isomers and were not detected above the laboratory reporting limit

Notes:

(ft.) = feet
PCBs = Polychlorinated Biphenyls

Table 6
Laboratory Analytical Results-
PCB Wipe Samples
510 Grand Avenue, New Haven, CT
HRP # UNI3932.P2

Lab Report No.:			14K0952	14K0952	14K0952	14K0952	14K0952	14K0952	14K0952	14K0952	14K0952	14K0952	14K0952	14K0952	14K0952	14K0952	14K0952	14K0952	14K0952	14K0952
Lab Sample No.:			14K0952-03 1SITE	14K0952-04 1SITE	14K0952-05 1SITE	14K0952-06 1SITE	14K0952-07 1SITE	14K0952-08 1SITE	14K0952-09 1SITE	14K0952-10 1SITE	14K0952-11 1SITE	14K0952-12 1SITE	14K0952-13 1SITE	14K0952-14 1SITE	14K0952-15 1SITE	14K0952-16 1SITE	14K0952-17 1SITE	14K0952-18 1SITE	14K0952-19 1SITE	14K0952-20 1SITE
.			**WS-112014-19**	**WS-112014-20**	**WS-112014-21**	**WS-112014-22**	**WS-112014-23**	**WS-112014-24**	**WS-112014-25**	**WS-112014-26**	**WS-112014-27**	**WS-112014-28**	**WS-112014-29**	**WS-112014-30**	**WS-112014-31**	**WS-112014-32**	**WS-112014-33**	**WS-112014-34**	**WS-112014-35**	**WS-112014-36**
Date Collected			**11/20/14**	**11/20/14**	**11/20/14**	**11/20/14**	**11/20/14**	**11/20/14**	**11/20/14**	**11/20/14**	**11/20/14**	**11/20/14**	**11/20/14**	**11/20/14**	**11/20/14**	**11/20/14**	**11/20/14**	**11/20/14**	**11/20/14**	**11/20/14**
WIPE-PCBs-8082																				
PCB-1016	12674-11-2	ug	<0.2	<0.2	<0.2	<0.2	<0.2	<0.2	<0.2	<0.2	<0.2	<0.2	<0.2	<0.2	<0.2	<0.2	<0.2	<0.2	<0.2	<0.2
PCB-1221	11104-28-2	ug	<0.2	<0.2	<0.2	<0.2	<0.2	<0.2	<0.2	<0.2	<0.2	<0.2	<0.2	<0.2	<0.2	<0.2	<0.2	<0.2	<0.2	<0.2
PCB-1232	11141-16-5	ug	<0.2	<0.2	<0.2	<0.2	<0.2	<0.2	<0.2	<0.2	<0.2	<0.2	<0.2	<0.2	<0.2	<0.2	<0.2	<0.2	<0.2	<0.2
PCB-1242	53469-21-9	ug	<0.2	<0.2	<0.2	<0.2	<0.2	<0.2	<0.2	<0.2	<0.2	<0.2	<0.2	<0.2	<0.2	<0.2	<0.2	<0.2	<0.2	<0.2
PCB-1248	12672-29-6	ug	<0.2	<0.2	<0.2	<0.2	<0.2	<0.2	<0.2	<0.2	<0.2	<0.2	<0.2	<0.2	<0.2	<0.2	<0.2	<0.2	<0.2	<0.2
PCB-1254	11097-69-1	ug	<0.2	<0.2	<0.2	<0.2	<0.2	<0.2	<0.2	<0.2	<0.2	<0.2	<0.2	<0.2	<0.2	<0.2	<0.2	<0.2	<0.2	<0.2
PCB-1260	11096-82-5	ug	<0.2	<0.2	<0.2	<0.2	<0.2	<0.2	<0.2	<0.2	<0.2	<0.2	<0.2	<0.2	<0.2	<0.2	<0.2	<0.2	<0.2	<0.2
PCB-1262	37324-23-5	ug	<0.2	<0.2	<0.2	<0.2	<0.2	<0.2	<0.2	<0.2	<0.2	<0.2	<0.2	<0.2	<0.2	<0.2	<0.2	<0.2	<0.2	<0.2
PCB-1268	11100-14-4	ug	<0.2	<0.2	<0.2	<0.2	<0.2	<0.2	<0.2	<0.2	<0.2	<0.2	<0.2	<0.2	<0.2	<0.2	<0.2	<0.2	<0.2	<0.2
PCBs-Total		ug	<BRL	<BRL	<BRL	<BRL	<BRL	<BRL	<BRL	<BRL	<BRL	<BRL	<BRL	<BRL	<BRL	<BRL	<BRL	<BRL	<BRL	<BRL

DRAFT

Legend

<1	Parameter not detected above the laboratory reporting limit
BRL	Parameter consists of multiple isomers and were not detected above the laboratory reporting limit

Notes:

(ft.) = feet
PCBs = Polychlorinated Biphenyls

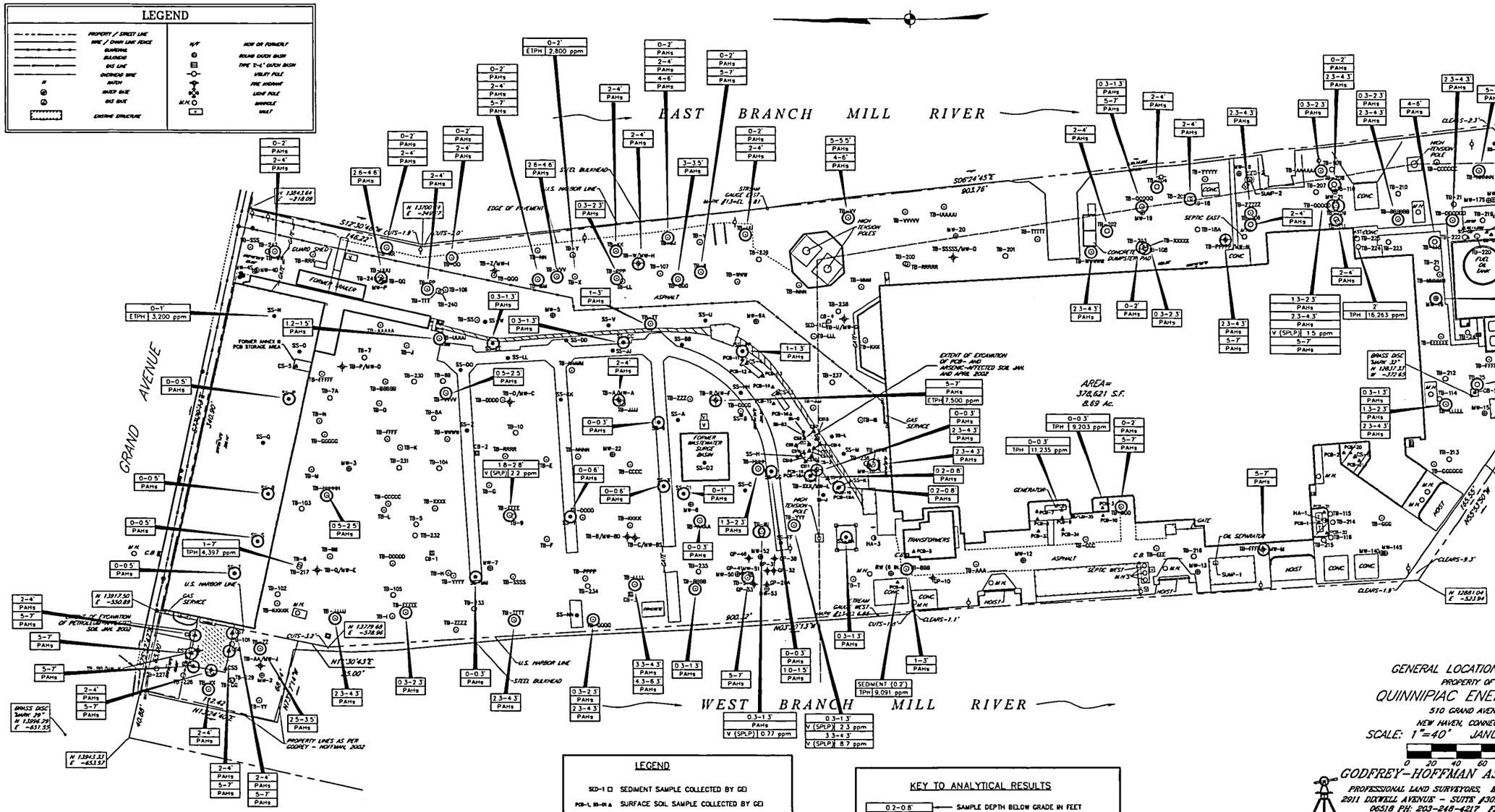

NOTES:

1. THIS MAP AND SURVEY HAS BEEN PREPARED IN ACCORDANCE WITH THE REGULATIONS OF CONNECTICUT STATE AGENCIES, SECTIONS 20-300B-1 THRU 20-300B-20, THE MINIMUM STANDARDS FOR SURVEYS AND MAPS IN THE STATE OF CONNECTICUT ENDORSED BY THE CONNECTICUT ASSOCIATION OF LAND SURVEYORS, INC.:
   A) THE HORIZONTAL ACCURACY CONFORMS TO CLASS "A-2"; THE TOPOGRAPHIC ACCURACY CONFORMS TO CLASS "T-2" AND THE VERTICAL ACCURACY CONFORMS TO CLASS "V-2".
   B) THE BOUNDARY DETERMINATION CATEGORY IS A "RESURVEY".
   C) THE TYPE OF SURVEY IS A "GENERAL LOCATION SURVEY".
2. ALL MONUMENTATION FOUND OR SET ARE DEPICTED ON THIS MAP.
3. THE NORTH ARROW, BEARINGS AND THE COORDINATES REFER TO REFERENCE MAP A.
4. REFERENCE MAPS:
   A. U.S. HARBOR LINES, NEW HAVEN HARBOR, CONNECTICUT
      BY: THE U.S. ARMY CORPS OF ENGINEERS
      DATED 1851
   B. UNITED ILLUMINATING CO.
      BY: CHARLES A. GAHN
      DATED MARCH 1951
   C. ENGLISH STATION
      BY: GORDON BILDES
      REVISED JUNE 1, 2000
5. BENCHMARKS, ELEVATIONS AND CONTOURS ARE BASED ON 1929 NATIONAL GEODETIC VERTICAL DATUM (NGVD 29).

LEGEND

SED-1 □	SEDIMENT SAMPLE COLLECTED BY GEI
PCB-1, SS-01 ▲	SURFACE SOIL SAMPLE COLLECTED BY GEI
HA-1 ⊕	HAND AUGER SOIL SAMPLE COLLECTED BY GEI
CS-1 ▲	CONCRETE CHIP SAMPLE COLLECTED BY GEI
SS-A ●	SURFACE SOIL SAMPLE COLLECTED BY AEI
CS1 ▲	CONFIRMATION SOIL SAMPLE COLLECTED BY AEI
TB-A ○	TEST BORING INSTALLED BY AEI
TB-1 ○	TEST BORING INSTALLED BY GEI
TB-W/MW-H ✚	GROUND WATER MONITORING WELL INSTALLED BY AEI
MW-1 ⊕	GROUND WATER MONITORING WELL INSTALLED BY OTHERS
GP-4 ✚	GEOPROBE GROUND WATER MONITORING WELL INSTALLED BY OTHERS

RED SAMPLE POINTS REPRESENT SAMPLES NOT LOCATED BY SURVEYOR AND HAVE BEEN LOCATED USING FIELD MEASUREMENTS OR INFORMATION PROVIDED BY GEI.

GROUND WATER MONITORING WELLS MW-1, MW-2, MW-5 AND MW-20 INSTALLED BY GEI ARE NOT PRESENT.

KEY TO ANALYTICAL RESULTS

0.2-0.8'	SAMPLE DEPTH BELOW GRADE IN FEET
As 30 ppm	CONSTITUENT/CONCENTRATION IN ppm
ppm	PARTS PER MILLION
SPLP	SYNTHETIC PRECIPITATION LEACHATE PROCEDURE
ETPH/TPH	EXTRACTABLE TOTAL PETROLEUM HYDROCARBONS/ TOTAL PETROLEUM HYDROCARBONS
PAHs ○	POLYAROMATIC HYDROCARBONS
V ○	VANADIUM

NOTES:

1. ONLY CONCENTRATIONS ABOVE OR ANALYTES THAT EXCEED REMEDIATION STANDARD REGULATIONS (RSRs) GB POLLUTANT MOBILITY CRITERIA (PMC) ARE SHOWN.
2. A COLORED CIRCLE AROUND SAMPLE LOCATION INDICATES EXCEEDANCE OF THE PMC OF THE ASSOCIATED ANALYTE.
3. BASED ON EIGHT ROUNDS OF GROUND WATER GAUGING PERFORMED AT THE SITE FROM NOVEMBER 1991 TO AUGUST 1992, THE SEASONAL HIGH WATER TABLE IS APPROXIMATELY 2-8 FEET BELOW GRADE.

GENERAL LOCATION SURVEY
PROPERTY OF
QUINNIPIAC ENERGY, LLC
510 GRAND AVENUE
NEW HAVEN, CONNECTICUT
SCALE: 1"=40' JANUARY 4, 2002

0 20 40 60 80 100

GODFREY-HOFFMAN ASSOCIATES, LLC
PROFESSIONAL LAND SURVEYORS, ENGINEERS & DESIGNERS
2911 DIXWELL AVENUE - SUITE #301 HAMDEN, CONNECTICUT
06518 PH: 203-248-4217 FAX: 203-248-4381
www.godfreyhoffman.com
PROJECT: 01-182 SHEET 1 OF 1

PLATE 3-1	SOIL SAMPLE ANALYTICAL SUMMARY: EXCEEDANCES OF GB POLLUTANT MOBILITY CRITERIA
DATE 1/16/03	PREPARED FOR QUINNIPIAC ENERGY LLC ENGLISH STATION, NEW HAVEN, CT
SITE ID. –	

Advanced Environmental Interface, Inc.
8 Old Indian Trail
Middlefield, CT 06455

PROJECT No. AEI-00T-030	DRAWING No. 00T-03D
DRAWN BY J.J.S.	CHECKED BY T.N.W.
SIZE D	SCALE AS SHOWN

NOTES:

1. THIS MAP AND SURVEY HAS BEEN PREPARED IN ACCORDANCE WITH THE REGULATIONS OF CONNECTICUT STATE AGENCIES, SECTIONS 20-300B-1 THRU 20-300B-20, THE MINIMUM STANDARDS FOR SURVEYS AND MAPS IN THE STATE OF CONNECTICUT ENDORSED BY THE CONNECTICUT ASSOCIATION OF LAND SURVEYORS, INC.:
   A) THE HORIZONTAL ACCURACY CONFORMS TO CLASS "A-2". THE TOPOGRAPHIC ACCURACY CONFORMS TO CLASS "T-2" AND THE VERTICAL ACCURACY CONFORMS TO CLASS "V-2".
   B) THE BOUNDARY DETERMINATION CATEGORY IS A "RESURVEY".
   C) THE TYPE OF SURVEY IS A "GENERAL LOCATION SURVEY".
2. ALL MONUMENTATION FOUND OR SET ARE DEPICTED ON THIS MAP.
3. THE NORTH ARROW, BEARINGS AND THE COORDINATES REFER TO REFERENCE MAP A.
4. REFERENCE MAPS:
   A. U.S. HARBOR LINES, NEW HAVEN HARBOR, CONNECTICUT
      BY: THE U.S. ARMY CORPS OF ENGINEERS
      DATED 1851
   B. UNITED ILLUMINATING CO.
      BY: CHARLES A. GAHN
      DATED MARCH 1851
   C. ENGLISH STATION
      BY: GORDON BILKES
      REVISED JUNE 1, 2000
5. BENCHMARKS, ELEVATIONS AND CONTOURS ARE BASED ON 1929 NATIONAL GEODETIC VERTICAL DATUM (NGVD 29).

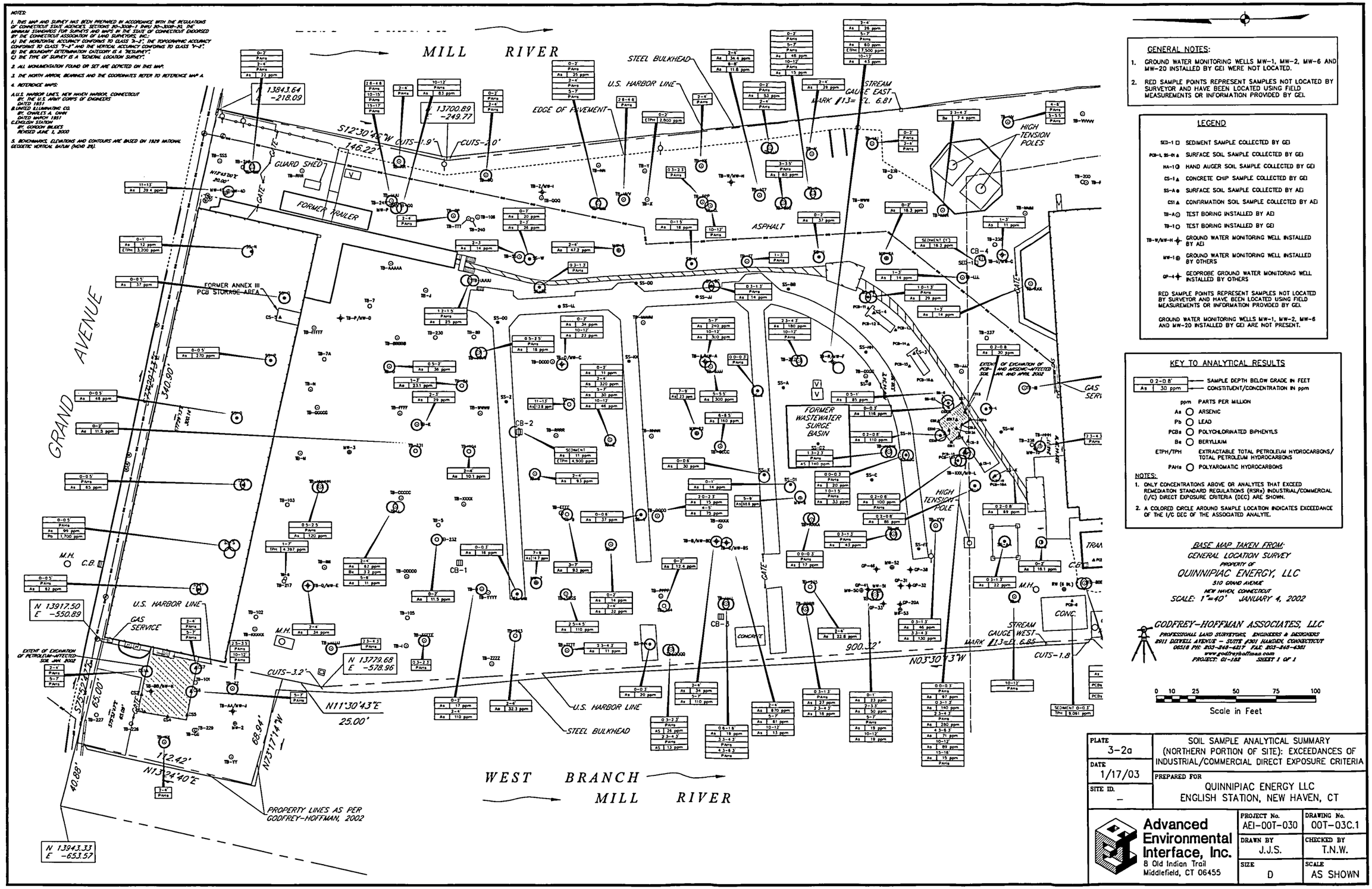

GENERAL NOTES:

1. GROUND WATER MONITORING WELLS MW-1, MW-2, MW-6 AND MW-20 INSTALLED BY GEI WERE NOT LOCATED.
2. RED SAMPLE POINTS REPRESENT SAMPLES NOT LOCATED BY SURVEYOR AND HAVE BEEN LOCATED USING FIELD MEASUREMENTS OR INFORMATION PROVIDED BY GEI.

LEGEND

SED-1 □	SEDIMENT SAMPLE COLLECTED BY GEI
PCB-L, SS-01 ▲	SURFACE SOIL SAMPLE COLLECTED BY GEI
HA-1 ⊙	HAND AUGER SOIL SAMPLE COLLECTED BY GEI
CS-1 ▲	CONCRETE CHIP SAMPLE COLLECTED BY GEI
SS-A ●	SURFACE SOIL SAMPLE COLLECTED BY AEI
CS1 ▲	CONFIRMATION SOIL SAMPLE COLLECTED BY AEI
TB-A ⊙	TEST BORING INSTALLED BY AEI
TB-1 ○	TEST BORING INSTALLED BY GEI
TB-W/MW-H ✚	GROUND WATER MONITORING WELL INSTALLED BY AEI
MW-1 ⊕	GROUND WATER MONITORING WELL INSTALLED BY OTHERS
GP-4 ✚	GEOPROBE GROUND WATER MONITORING WELL INSTALLED BY OTHERS

RED SAMPLE POINTS REPRESENT SAMPLES NOT LOCATED BY SURVEYOR AND HAVE BEEN LOCATED USING FIELD MEASUREMENTS OR INFORMATION PROVIDED BY GEI.

GROUND WATER MONITORING WELLS MW-1, MW-2, MW-6 AND MW-20 INSTALLED BY GEI ARE NOT PRESENT.

KEY TO ANALYTICAL RESULTS

0.2-0.8'	SAMPLE DEPTH BELOW GRADE IN FEET
As 30 ppm	CONSTITUENT/CONCENTRATION IN ppm
ppm	PARTS PER MILLION
As ○	ARSENIC
Pb ○	LEAD
PCBs ○	POLYCHLORINATED BIPHENYLS
Be ○	BERYLLIUM
ETPH/TPH	EXTRACTABLE TOTAL PETROLEUM HYDROCARBONS/ TOTAL PETROLEUM HYDROCARBONS
PAHs ○	POLYAROMATIC HYDROCARBONS

NOTES:

1. ONLY CONCENTRATIONS ABOVE OR ANALYTES THAT EXCEED REMEDIATION STANDARD REGULATIONS (RSRs) INDUSTRIAL/COMMERCIAL (I/C) DIRECT EXPOSURE CRITERIA (DEC) ARE SHOWN.
2. A COLORED CIRCLE AROUND SAMPLE LOCATION INDICATES EXCEEDANCE OF THE I/C DEC OF THE ASSOCIATED ANALYTE.

BASE MAP TAKEN FROM:
GENERAL LOCATION SURVEY
PROPERTY OF
QUINNIPIAC ENERGY, LLC
510 GRAND AVENUE
NEW HAVEN, CONNECTICUT
SCALE: 1"=40' JANUARY 4, 2002

GODFREY-HOFFMAN ASSOCIATES, LLC
PROFESSIONAL LAND SURVEYORS, ENGINEERS & DESIGNERS
1911 DIXWELL AVENUE - SUITE #301 HAMDEN, CONNECTICUT 06518 PH: 203-248-4217 FAX: 203-248-4381
www.godfreyhoffman.com
PROJECT: 01-182 SHEET 1 OF 1

0 10 25 50 75 100
Scale in Feet

PLATE 3-2a	SOIL SAMPLE ANALYTICAL SUMMARY (NORTHERN PORTION OF SITE): EXCEEDANCES OF INDUSTRIAL/COMMERCIAL DIRECT EXPOSURE CRITERIA
DATE 1/17/03	PREPARED FOR QUINNIPIAC ENERGY LLC ENGLISH STATION, NEW HAVEN, CT
SITE ID. –	

Advanced Environmental Interface, Inc.
8 Old Indian Trail
Middlefield, CT 06455

PROJECT No. AEI-00T-030	DRAWING No. 00T-03C.1
DRAWN BY J.J.S.	CHECKED BY T.N.W.
SIZE D	SCALE AS SHOWN

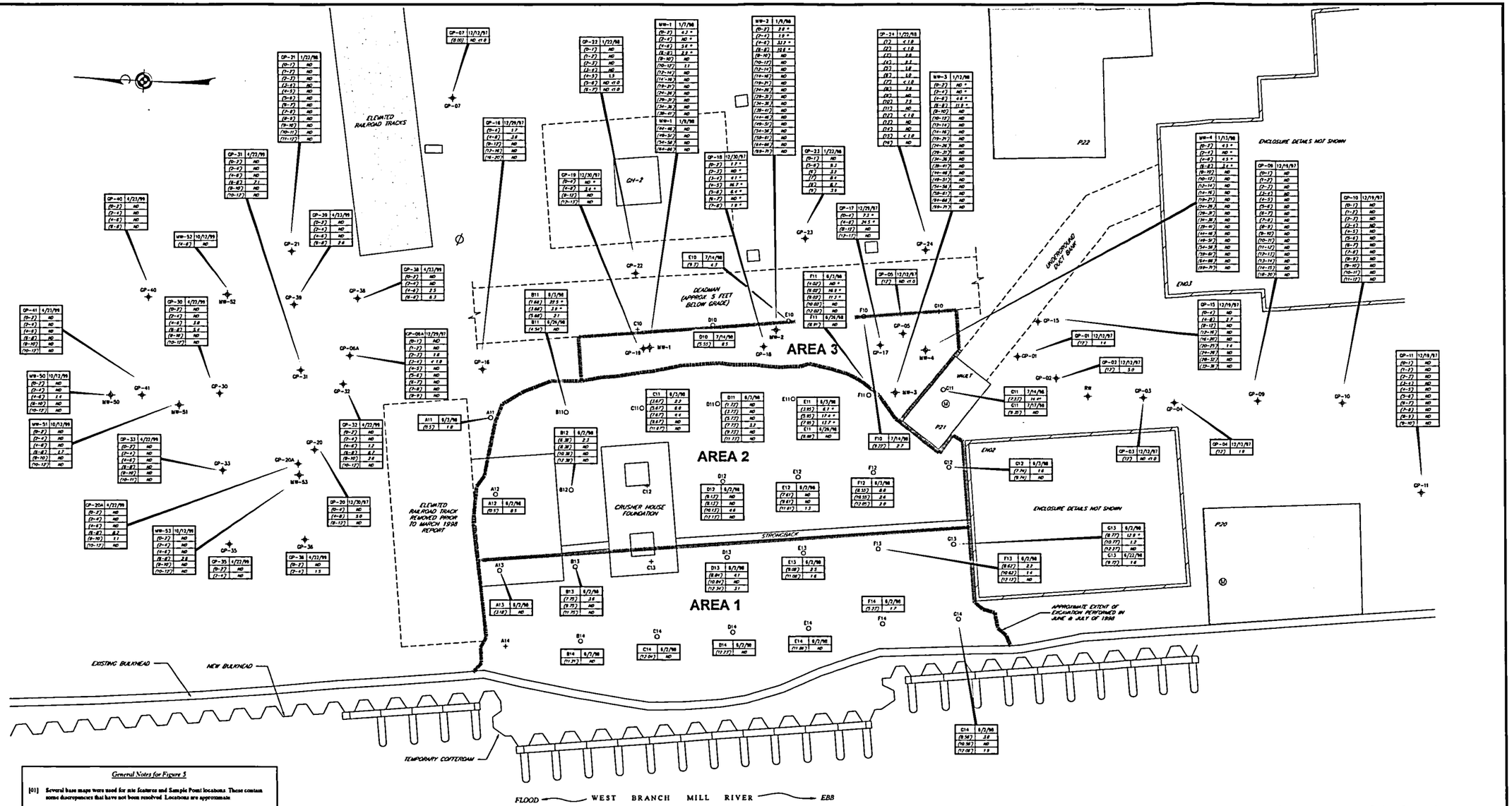

DRAFT

SCALE: 1 INCH = 5 FEET

0 2.5 5 10
SCALE IN FEET

General Notes for Figure 5

[01] Several base maps were used for site features and Sample Point locations. These contain some discrepancies that have not been resolved. Locations are approximate.

[02] Structural details have not been shown within enclosures *EN02* and *EN03*.

[03] Enclosures *EN02* and *EN03* are enclosed by four concrete walls. Enclosure is not synonymous with containment.

[04] Callout boxes give the following data: Sample Point identification, date sample was collected, sample depth in feet below original grade (shown in parentheses); and results in milligrams per kilogram.

[05] Reportedly, ND equals "not detected, less than the minimum detection limit (MDL) of 1.0 milligrams per kilogram".

[06] Four concrete chip samples were taken on 25 June 1998. All were reported as ND. The sampling locations are not known. Locations are also not known for several soil sample points.

[07] Thirty-one soil samples reported collected from the excavation area were also tested for leachable PCBs using the synthetic precipitation leachate procedure (SPLP). SPLP PCBs were not detected in those samples.

[08] Additional recent sample results for this Area are shown on Figures 4N, 4S, 6, A3.3a, and A3.3b. The excavations for PCB Remediation Areas 1, 2, and 3 have been backfilled. Monitoring wells and Geoprobe ® wells shown within Remediation Area 3 no longer exist. Construction of the new bulkhead has been completed.

[09] Data sources for Figure 5 include documents from:
The United Illuminating Company;
Ocean and Coastal Consultants, Inc.;
GEI Consultants, Inc.;
Environchem, Inc.;
Connecticut Testing Laboratories, Inc.; and
Complete Environmental Testing, Inc.

[10] This Figure is not intended for construction purposes.

LEGEND

C12 +	GRID LOCATION – NO SOIL DATA REPORTED
C11 O	SOIL SAMPLE TAKEN BY OTHERS
MW-51	SOIL SAMPLE FROM GROUNDWATER MONITORING WELL
GP-02	SOIL SAMPLE FROM GEOPROBE MONITORING WELL
11.5 *	SOIL AT THIS DEPTH WAS EXCAVATED AND DISPOSED OF OFFSITE
(5-6)	DEPTH OF SOIL SAMPLE TAKEN IN FEET BELOW ORIGINAL GRADE
	CONCRETE WALL
	APPROXIMATE EXTENT OF EXCAVATION
	CONCRETE PAD
	CONCRETE PAD (ELEVATED)
Ø	UTILITY POLE

FIGURE 5	SUMMARY OF UNITED ILLUMINATING'S SOIL AND CONCRETE PCB RESULTS FOR BULKHEAD REMEDIATION AREA
DATE 3/1/10	PREPARED FOR QUINNIPIAC ENERGY LLC ENGLISH STATION, 510 GRAND AVENUE NEW HAVEN, CT
SITE ID. –	

Advanced Environmental Interface, Inc.
8 Old Indian Trail
Middlefield, CT 06455

PROJECT No. AEI-00T-030e	DRAWING No. 00T-04F
DRAWN BY J.J.S.	CHECKED BY T.N.W.
SIZE D	SCALE AS SHOWN

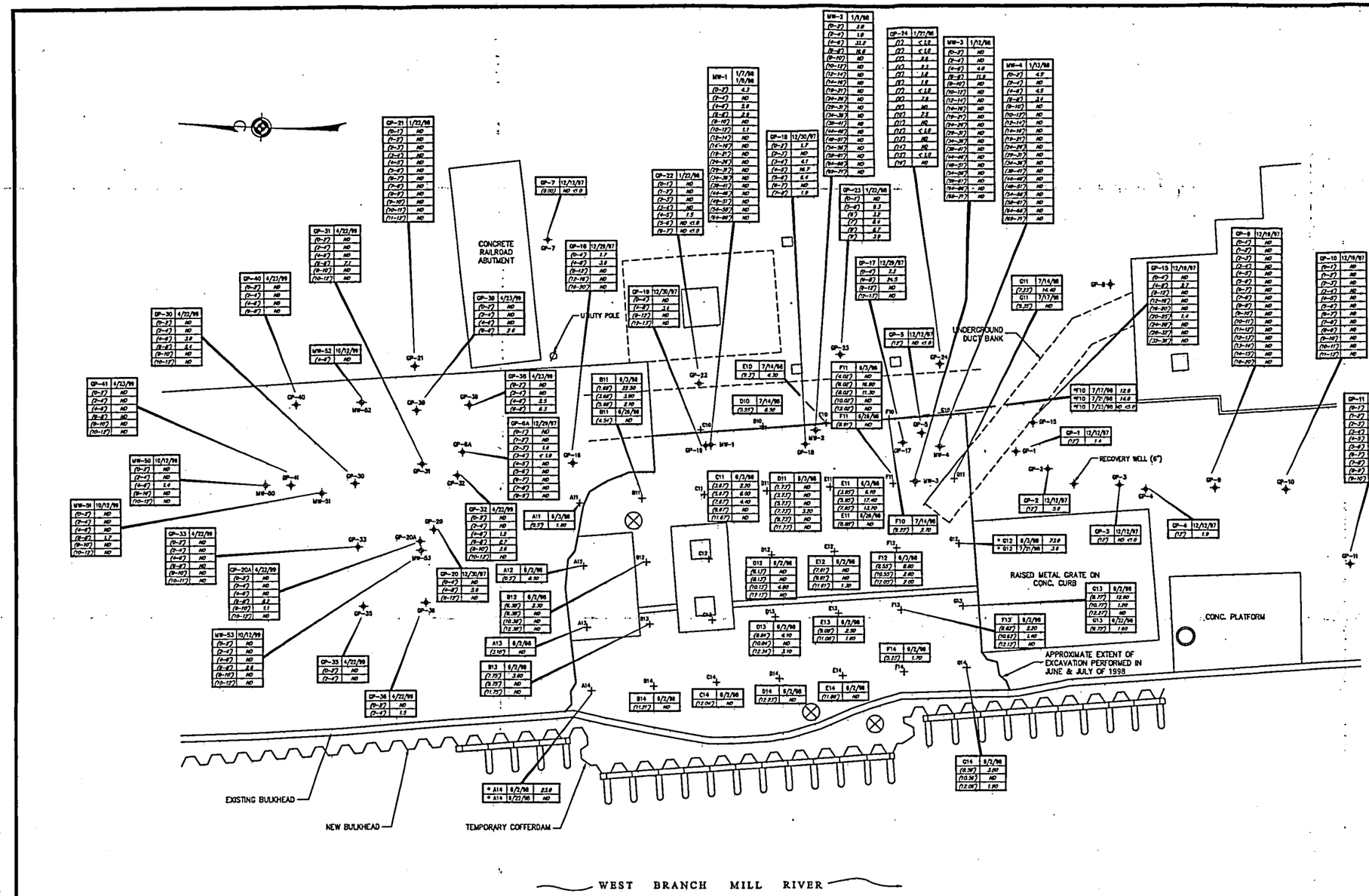

LEGEND

- + CONFIRMATORY SOIL SAMPLE
- MW-1 FORMER GROUNDWATER MONITORING WELL
- GP-1 FORMER GEOPROBE MONITORING WELL
- ⊗ FORMER 30" DEWATERING WELL
- * G12 BULKHEAD DEADMAN WIPE SAMPLE

NOTES:

1. REPORTEDLY, ND EQUALS "NOT DETECTED, LESS THAN THE MINIMUM DETECTION LIMIT (MDL) OF 1.0 MILLIGRAMS PER KILOGRAM (mg/kg)."
2. UNITS ARE mg/kg.
3. SAMPLE DEPTH IN FEET BELOW GRADE IS SHOWN IN PARENTHESES.
4. MONITORING WELL AND GEOPROBE LOCATIONS ARE APPROXIMATE.
5. DATES SHOWN ARE FOR SAMPLE COLLECTION.
6. PCB RESULTS ARE AS REPORTED BY UL
7. TWENTY-EIGHT SOIL SAMPLES COLLECTED FROM ABOVE OR AT/NEAR THE GROUND WATER TABLE IN THE VICINITY OF THE EXCAVATION ALSO WERE TESTED FOR LEACHABLE PCBs USING THE SYNTHETIC PRECIPITATION LEACHATE PROCEDURE (SPLP). SPLP PCBs WERE NOT DETECTED IN THOSE SAMPLES TESTED.

SOURCE:

OCEAN AND COASTAL CONSULTANTS, INC., MAY 8, 1998. REMEDIATION AND SAMPLING PLAN. DRAWING No. 97062RS1-1.

0 4 8 12 16 24 32

Scale in Feet

FIGURE AOC-5.1	SUMMARY OF SOIL SAMPLE PCB RESULTS FOR REMEDIATION AREA (AOC-5)
DATE 7/1/02	PREPARED FOR QUINNIPIAC ENERGY, LLC ENGLISH STATION, NEW HAVEN, CT
SITE ID. –	

Advanced Environmental Interface, Inc.
8 Old Indian Trail
Middlefield, CT 06455

PROJECT No. AEI-00T-30	DRAWING No. 00T-03B
DRAWN BY J.J.S.	CHECKED BY T.N.W.
SIZE D	SCALE AS SHOWN

\\Cs10\A-SERVE\Clients\AEI\D-Energy\00T-03B.dwg Wed Jul 03 10:45:20 2002 The CADD Source

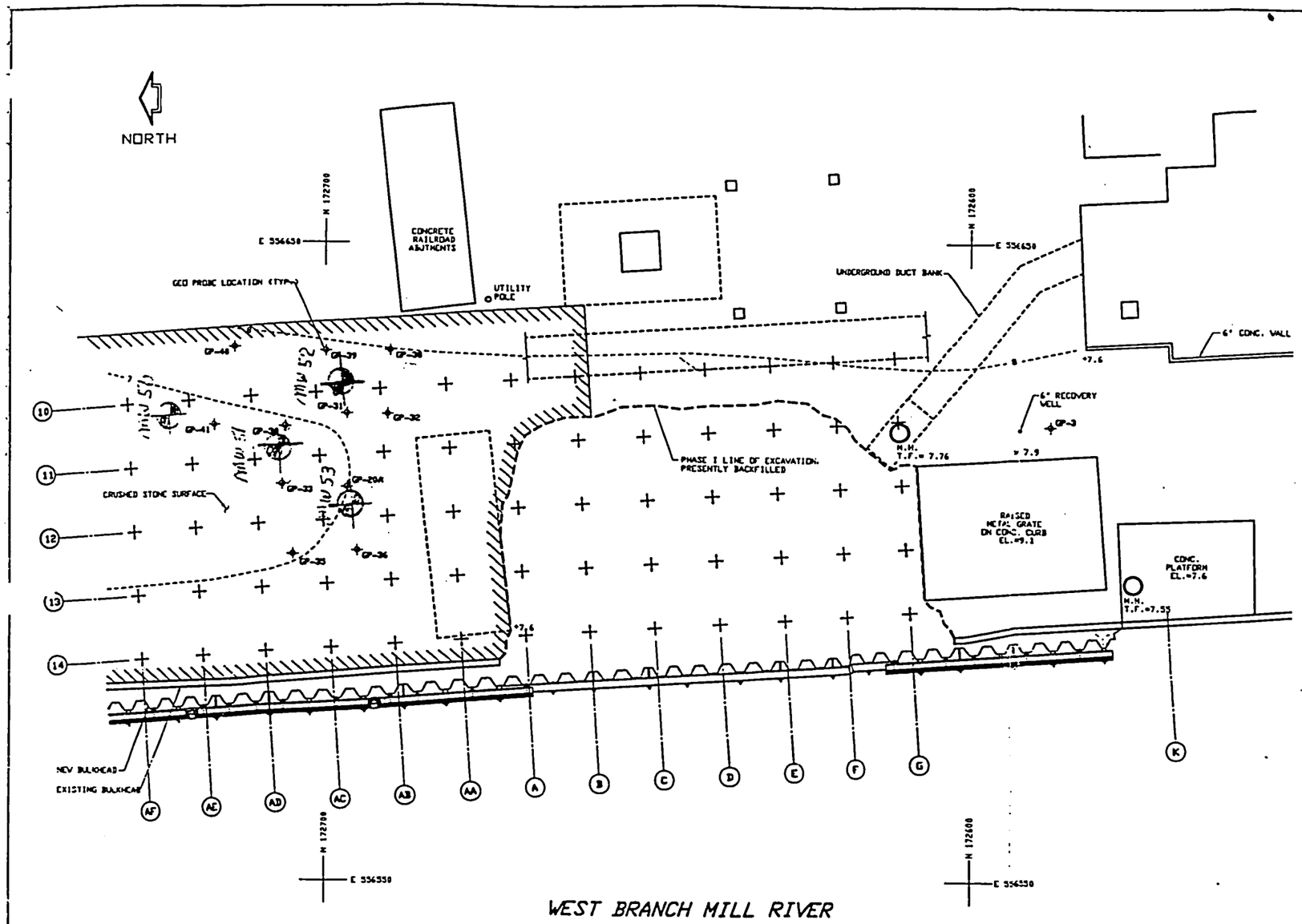

PCB MONITORING SOIL SAMPLE LEVELS

SAMPLE IDENT.	SAMPLE DEPTH	TEST RESULT mg/kg	SAMPLE DATE	ANALYSIS DATE	GRID LOCATION
GP-20A	0'-2'	ND	4/22/99	4/26/99	AC-12
	2'-4'	ND	4/22/99	4/26/99	AC-12
	4'-6'	ND	4/22/99	4/26/99	AC-12
	6'-8'	0.2	4/22/99	4/26/99	AC-12
	8'-10'	1.1	4/22/99	4/26/99	AC-12
	10'-12'	ND	4/22/99	4/26/99	AC-12
GP-38	0'-2'	ND	4/22/99	4/26/99	AD-11
	2'-4'	ND	4/22/99	4/26/99	AD-11
	4'-6'	3.8	4/22/99	4/26/99	AD-11
	6'-8'	5.4	4/22/99	4/26/99	AD-11
	8'-10'	ND	4/22/99	4/26/99	AD-11
	10'-12'	ND	4/22/99	4/26/99	AD-11
GP-31	0'-2'	ND	4/22/99	4/27/99	AC-11
	2'-4'	ND	4/22/99	4/27/99	AC-11
	4'-6'	ND	4/22/99	4/28/99	AC-11
	6'-8'	7.1	4/22/99	4/27/99	AC-11
	8'-10'	ND	4/22/99	4/27/99	AC-11
	10'-12'	ND	4/22/99	4/28/99	AC-11
GP-32	0'-2'	ND	4/22/99	4/29/99	AB-11
	2'-4'	ND	4/22/99	4/28/99	AB-11
	4'-6'	1.2	4/22/99	4/28/99	AB-11
	6'-8'	0.7	4/22/99	4/28/99	AB-11
	8'-10'	2.6	4/22/99	4/28/99	AB-11
	10'-12'	ND	4/22/99	4/29/99	AB-11
GP-33	0'-2'	ND	4/22/99	4/29/99	AD-12
	2'-4'	ND	4/22/99	4/29/99	AD-12
	4'-6'	ND	4/22/99	4/29/99	AD-12
	6'-8'	ND	4/22/99	4/29/99	AD-12
	8'-10'	ND	4/22/99	4/29/99	AD-12
	10'-11'	ND	4/22/99	4/29/99	AD-12
GP-35	0'-2'	ND	4/22/99	4/29/99	AD-13
	2'-4'	ND	4/22/99	4/29/99	AD-13
GP-36	0'-2'	ND	4/22/99	4/29/99	AC-13
	2'-4'	1.5	4/22/99	4/29/99	AC-13
GP-38	0'-2'	ND	4/23/99	5/6/99	AB-10
	2'-4'	ND	4/23/99	5/6/99	AB-10
	4'-6'	2.5	4/23/99	5/7/99	AB-10
	6'-8'	6.3	4/23/99	5/7/99	AB-10
GP-39	0'-2'	ND	4/23/99	5/5/99	AC-10
	2'-4'	ND	4/23/99	5/5/99	AC-10
	4'-6'	ND	4/23/99	5/5/99	AC-10
	6'-8'	2.6	4/23/99	5/5/99	AC-10
GP-40	0'-2'	ND	4/23/99	5/4/99	AC-10
	2'-4'	ND	4/23/99	5/4/99	AC-10
	4'-6'	ND	4/23/99	5/4/99	AC-10
	6'-8'	ND	4/23/99	5/5/99	AC-10
GP-41	0'-2'	ND	4/23/99	4/30/99	AC-11
	2'-4'	ND	4/23/99	4/30/99	AC-11
	4'-6'	ND	4/23/99	5/3/99	AC-11
	6'-8'	ND	4/23/99	5/3/99	AC-11
	8'-10'	ND	4/23/99	5/4/99	AC-11
	10'-12'	ND	4/23/99	5/4/99	AC-11

R. BLASKEY

SEP 1 0 1999

PROPOSED LOCATION OF
40 MW WELLS

SEE LAYER 'README' FOR DESCRIPTIONS

OCEAN AND COASTAL CONSULTANTS, INC.
25 CORPORATE DRIVE, TRUMBULL CT 06611
(203) 268 5007 FAX (203) 268 0821

No	Date	Revision	By	Chkd	Engr	Supv

United Illuminating
PositivEnergy

Drawn R.T.B. | Date 6/29/99 | Scale 1"=0'-0"
Chkd. J.V.B. | Design Engr J.V.B. | Design Supv.

ENGLISH STATION - NEW HAVEN BULKHEAD REHABILITATION
PHASE II - PCB MONITORING PLAN
SOIL SAMPLE LEVELS

CAD FILE NAME: 97062\GEN7 (8) | SEQUENCE No. | DRAWING NUMBER: 97062RSI-7

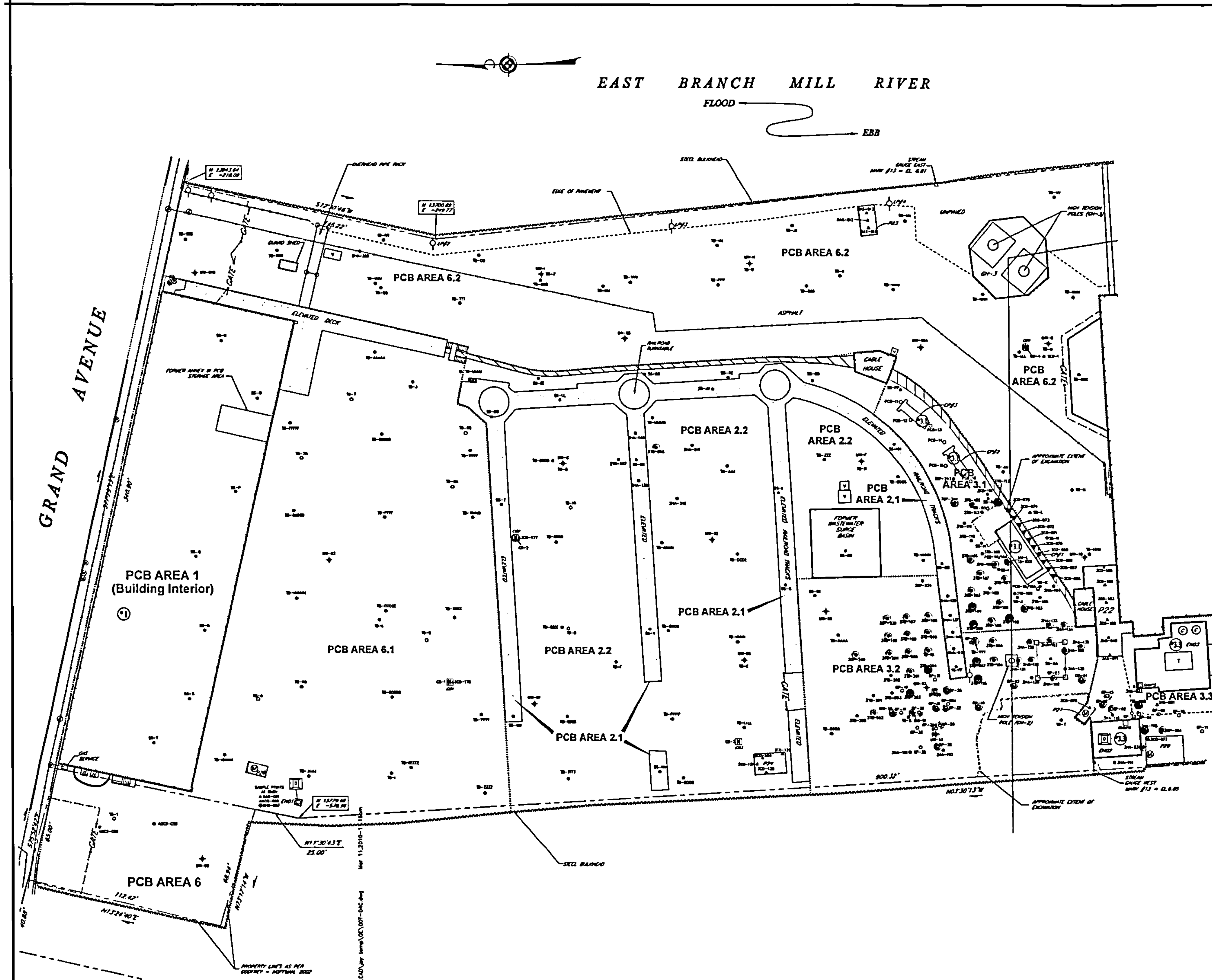

Figure	Sample Point	Sample Matrix	Depth (feet)	PCB Area	PCB Subarea	Sampling Date	Mass Analysis Result	Mass Cleanup Criterion
3N, 4N, 6	3TB-206	Soil	0.0-0.3	3	3.2	11-18-2004	3.0	10.0
3N, 4N, 6	3TB-206	Soil	4.3-6.3	3	3.2	11-18-2004	14.4	10.0
3N, 4N, 6	3GP-239	Soil	0.3-1.5	3	3.2	12-16-2004	2.4	10.0
3N, 4N, 6	3GP-239	Soil	1.5-3.0	3	3.2	12-16-2004	1.1	10.0
3N, 4N, 6	3GP-240	Soil	0.3-1.3	3	3.2	12-16-2004	1.2	10.0
3N, 4N, 6	3GP-240	Soil	1.3-1.0	3	3.2	12-16-2004	4.6	10.0
3N, 4N, 6	3GP-244	Soil	0.3-1.3	3	3.1	12-16-2004	6.6	10.0
3S, 4S, 6	3GP-254	Soil	0.3-1.0	3	3.3	12-16-2004	4.1	10.0
3N, 4N, 6	3HA-101	Soil	0.3-0.8	3	3.2	10-25-2004	5.2	10.0
3N, 4N, 6	3HA-101	Soil	0.8-1.3	3	3.2	10-25-2004	6.9	10.0
3N, 4N, 6	3HA-101	Soil	1.3-1.8	3	3.2	10-25-2004	3.1	10.0
3N, 4N, 6	3HA-102	Soil	0.5-1.0	3	3.2	10-25-2004	5.2	10.0
3N, 4N, 6	3HA-102	Soil	1.0-1.5	3	3.2	10-25-2004	7.2	10.0
3N, 4N, 6	3HA-102	Soil	1.5-2.0	3	3.2	10-25-2004	6.5	10.0
3N, 4N, 6	3HA-103	Soil	0.5-1.0	3	3.2	10-25-2004	6.9	10.0
3N, 4N, 6	3HA-103	Soil	1.0-1.5	3	3.2	10-25-2004	7.7	10.0
3N, 4N, 6	3HA-103	Soil	1.5-1.8	3	3.2	10-25-2004	4.6	10.0
3S, 4S, 6	3HA-115	Soil	0.0-0.5	3	3.3	10-25-2004	8.8	10.0
3S, 4S, 6	3HA-115	Soil	0.5-1.0	3	3.3	10-25-2004	31.3	10.0
3S, 4S, 6	3HA-115	Soil	1.0-1.5	3	3.3	10-25-2004	5.0	10.0
3S, 4S, 6	3HA-115	Soil	1.5-2.0	3	3.3	10-25-2004	3.3	10.0
3N, 4N, 6	3HA-131	Soil	0.4-0.65	3	3.2	11-08-2004	1.0	10.0
3N, 4N, 6	3HA-131D	Soil	0.4-0.65	3	3.2	11-08-2004	1.1	10.0
3N, 4N, 6	3HA-132	Soil	0.4-0.65	3	3.2	11-08-2004	4.5	10.0
3N, 4N, 6	3HA-132	Soil	0.65-1.65	3	3.2	11-08-2004	4.1	10.0
3N, 4N, 6	3HA-133	Soil	0.0-0.25	3	3.1	11-08-2004	1.7	10.0
3N, 4N, 6	3HA-133	Soil	0.25-0.5	3	3.1	11-08-2004	2.2	10.0
3N, 4N, 6	3HA-133	Soil	0.5-1.5	3	3.1	11-08-2004	2.0	10.0
3N, 4N, 6	3HA-134	Soil	0.0-0.25	3	3.1	11-08-2004	2.6	10.0
3N, 4N, 6	3HA-134	Soil	0.25-0.5	3	3.1	11-08-2004	3.8	10.0
3N, 4N, 6	3HA-134	Soil	0.5-1.5	3	3.1	11-08-2004	3.3	10.0
3N, 4N, 6	3HA-135	Soil	0.0-0.25	3	3.1	11-08-2004	13.9	10.0
3N, 4N, 6	3HA-135	Soil	0.25-0.5	3	3.2	11-08-2004	14.5	10.0
3N, 4N, 6	3HA-135	Soil	0.5-1.25	3	3.2	11-08-2004	2.3	10.0
3S, 4S, 6	3HA-231	Soil	0.5-1.5	3	3.3	11-23-2004	4.4	10.0
A3 3b	3SD-001	Sediment	0.0-0.3	3	3.1	08-23-2004	2.6	1.0
3N, 4N, 6	3TB-092	Soil	4.3-6.3	3	3.2	09-09-2004	1.5	10.0
3N, 4N, 6	3TB-094	Soil	0.3-1.3	3	3.2	09-09-2004	5.0	10.0
3N, 4N, 6	3TB-094	Soil	1.3-2.3	3	3.2	09-09-2004	5.7	10.0
3N, 4N, 6	3TB-094	Soil	2.3-2.6	3	3.2	09-09-2004	4.8	10.0
3N, 4N, 6	3TB-094	Soil	2.3-2.6 D	3	3.2	09-09-2004	2.1	10.0
3N, 4N, 6	3TB-094	Soil	2.6-4.3	3	3.2	09-09-2004	1.4	10.0
3N, 4N	3TB-095	Soil	0.3-2.3	3	3.2	09-09-2004	4.2	10.0
3N, 4N	3TB-095	Soil	2.3-3.3	3	3.2	09-09-2004	4.6	10.0
3N, 4N	3TB-096	Soil	0.3-2.0	3	3.2	09-09-2004	1.1	10.0
3N, 4N	3TB-096	Soil	2.0-2.3	3	3.2	09-09-2004	3.1	10.0
3N, 4N	3TB-097	Soil	0.3-0.6	3	3.2	09-10-2004	5.9	10.0
3N, 4N	3TB-097	Soil	0.6-1.6	3	3.2	09-10-2004	22	10.0
3N, 4N	3TB-097	Soil	2.3-4.3	3	3.2	09-10-2004	41	10.0
3N, 4N, 6	3TB-098	Soil	0.0-0.3	3	3.2	09-10-2004	1.4	10.0
3N, 4N	3TB-098	Soil	1.3-1.6	3	3.2	09-10-2004	1.9	10.0
3N, 4N	3TB-098	Soil	1.3-1.6 D	3	3.2	09-10-2004	1.6	10.0
3N, 4N, 6	3TB-099	Soil	0.0-0.3	3	3.2	09-10-2004	3.3	10.0
3N, 4N	3TB-099	Soil	1.0-1.3	3	3.2	09-10-2004	25	10.0
3N, 4N, 6	3TB-107	Soil	0.0-0.3	3	3.1	09-10-2004	1.6	10.0
3N, 4N, 6	3TB-108	Soil	0.0-0.3	3	3.1	09-10-2004	1.7	10.0
3N, 4N	3TB-113	Soil	0.0-0.3	3	3.1	09-10-2004	36	10.0
3N, 4N, 6	3TB-113	Soil	0.3-2.0	3	3.1	09-10-2004	1.1	10.0
3N, 4N, 6	3TB-113	Soil	2.3-4.3	3	3.1	09-10-2004	2.1	10.0
3N, 4N, 6	3TB-162	Soil	0.0-0.3	3	3.1	11-17-2004	1.96	10.0
3N, 4N, 6	3TB-183	Stone	0.0-0.3	3	3.1	11-17-2004	5.03	10.0
3N, 4N, 6	3TB-183	Soil	0.3-1.3	3	3.1	11-17-2004	3.3	10.0
3N, 4N, 6	3TB-184	Soil	0.3-1.3	3	3.1	11-17-2004	3.2	10.0
3N, 4N, 6	3TB-184	Soil	1.3-2.3	3	3.1	11-17-2004	13	10.0
3N, 4N, 6	3TB-185	Soil	1.3-2.3	3	3.1	11-17-2004	8.7	10.0
3N, 4N, 6	3TB-186	Soil	0.3-1.3	3	3.1	11-17-2004	1.5	10.0
3N, 4N, 6	3TB-187	Soil	0.3-1.3	3	3.1	11-17-2004	1.3	10.0
3N, 4N, 6	3TB-189	Soil	0.3-1.3	3	3.1	11-17-2004	3.8	10.0
3N, 4N, 6	3TB-190	Soil	0.3-1.3	3	3.1	11-17-2004	26	10.0
3N, 4N	3TB-193	Stone	0.0-0.3	3	3.1	11-17-2004	1.1	10.0
3N, 4N, 6	3TB-193	Soil	0.3-1.3	3	3.1	11-17-2004	1.9	10.0
3N, 4N, 6	3TB-194	Soil	4.3-6.3	3	3.2	11-17-2004	3.5	10.0
3N, 4N, 6	3TB-195	Soil	0.3-1.3	3	3.2	11-17-2004	4.8	10.0
3N, 4N, 6	3TB-195	Soil	1.3-2.3	3	3.2	11-17-2004	3.5	10.0
3N, 4N, 6	3TB-195	Soil	2.3-4.3	3	3.2	11-17-2004	42	10.0
3N, 4N, 6	3TB-196	Soil	0.3-1.3	3	3.2	11-18-2004	15.7	10.0
3N, 4N, 6	3TB-196	Soil	1.3-2.3	3	3.2	11-18-2004	3.2	10.0
3N, 4N, 6	3TB-197	Soil	0.3-1.3	3	3.2	11-18-2004	2.11	10.0
3N, 4N, 6	3TB-197	Soil	1.3-2.3	3	3.2	11-18-2004	1.6	10.0
3N, 4N, 6	3TB-198	Soil	0.3-1.3	3	3.2	11-18-2004	7.4	10.0
3N, 4N, 6	3TB-198	Soil	2.3-4.3	3	3.2	11-18-2004	1.2	10.0
3N, 4N, 6	3TB-199	Soil	0.3-1.3	3	3.2	11-18-2004	3.3	10.0
3N, 4N, 6	3TB-200	Soil	0.3-1.3	3	3.2	11-18-2004	2.41	10.0
3N, 4N, 6	3TB-200	Soil	1.3-2.3	3	3.2	11-18-2004	3.3	10.0
3N, 4N, 6	3TB-200	Soil	3.3-4.3	3	3.2	11-18-2004	1.2	10.0
3N, 4N, 6	3TB-201	Soil	0.3-1.3	3	3.2	11-18-2004	4.4	10.0
3N, 4N, 6	3TB-201	Soil	1.3-2.3	3	3.2	11-18-2004	8.1	10.0
3N, 4N, 6	3TB-201	Soil	2.3-3.3	3	3.2	11-18-2004	6.8	10.0
3N, 4N, 6	3TB-201D	Soil	0.3-1.3	3	3.2	11-18-2004	5.6	10.0
3N, 4N, 6	3TB-203	Soil	2.3-4.3	3	3.2	11-18-2004	2.1	10.0
3N, 4N, 6	3TB-203	Soil	4.3-6.3	3	3.2	11-18-2004	17	10.0
5	A11	Soil	0.5	3	3.2	06-03-1998	1.8	10.0
5	A12	Soil	0.5	3	3.2	06-03-1998	8.5	10.0
A3 1a	A-4 [Cap 1]	Asphalt	½ inch	3	3.1	01-30-2002	1.7	1.0
A3 1a	A-5 [Cap 1]	Asphalt	½ inch	3	3.1	01-30-2002	17	1.0
A3 1a	A-6 [Cap 1]	Asphalt	½ inch	3	3.1	01-30-2002	56	1.0
A3 1a	A-7 [Cap 1]	Asphalt	½ inch	3	3.1	01-30-2002	4.1	1.0
A3 1a	AOC6-CS08	Soil	0.0-0.3	3	3.1	05-08-2002	2.0	10.0
A3 1a	AOC6-CS12	Soil	1.3-1.6	3	3.1	05-08-2002	1.4	10.0
A3 1a	AOC6-CS13	Soil	1.3-1.6	3	3.1	05-08-2002	4.8	10.0
A3 1a	AOC6-CS14	Soil	1.3-1.6	3	3.1	05-08-2002	4.4	10.0
A3 1a	AOC6-CS15	Soil	2.0-2.3	3	3.1	05-08-2002	1.6	10.0
A3 1a	AOC6-CS16	Soil	2.3-2.6	3	3.1	05-08-2002	1.1	10.0
A3 1a	AOC6-CS17	Soil	2.3-2.6	3	3.1	05-08-2002	2.2	10.0
5	B11	Soil	5.68	3	3.2	06-03-1998	2.1	10.0
5	B12	Soil	6.16	3	3.2	06-03-1998	2.3	10.0
5	B13	Soil	7.5	3	3.2	06-03-1998	3.6	10.0
A3 1a	B-4 [Cap 1]	Concrete	½ inch	3	3.1	01-30-2002	1.2	1.0
A3 1a	B-6 [Cap 1]	Concrete	½ inch	3	3.1	01-30-2002	240	1.0
A3 1a	B-7 [Cap 1]	Concrete	½ inch	3	3.1	01-30-2002	40	1.0
A3 1a	B-8 [Cap 1]	Concrete	½ inch	3	3.1	01-30-2002	1.5	1.0
5	C11	Soil	3.67	3	3.2	06-03-1998	2.2	10.0
5	C11	Soil	5.67	3	3.2	06-03-1998	8.0	10.0
5	C11	Soil	7.67	3	3.2	06-03-1998	4.4	10.0
A3 1a	C-5 [Cap 1]	Concrete	½ inch	3	3.1	01-30-2002	11.2	1.0
A3 1a	C-6 [Cap 1]	Concrete	½ inch	3	3.1	01-30-2002	94	1.0
A3 1a	C-7 [Cap 1]	Concrete	½ inch	3	3.1	01-30-2002	25	1.0
A3 1a	C-8 [Cap 1]	Concrete	½ inch	3	3.1	01-30-2002	1.9	1.0
3N, 4N	CB-2	Sediment	0.0-0.1	2	2.2	05-10-2001	3.8	1.0
A3 1a	CS-1	Concrete	(Chip)	3	3.1	06-11-1998	3	1.0
A3 1a	CS-2	Concrete	(Chip)	3	3.1	06-11-1998	10	1.0
A3 1a	D-1 [Cap 1]	Asphalt	½ inch	3	3.1	01-30-2002	1.8	1.0
5	D10	Soil	5.55	3	3.2	07-14-1998	8.5	10.0
5	D11	Soil	7.73	3	3.2	06-03-1998	2.2	10.0
5	D12	Soil	10.13	3	3.2	06-02-1998	4.6	10.0
5	D13	Soil	8.84	3	3.2	06-02-1998	4.1	10.0
5	D13	Soil	12.34	3	3.2	06-02-1998	3.1	10.0
A3 1a	D-3 [Cap 1]	Asphalt	½ inch	3	3.1	01-30-2002	6.3	1.0
A3 1a	D-4 [Cap 1]	Asphalt	½ inch	3	3.1	01-30-2002	4.9	1.0
A3 1a	D-5 [Cap 1]	Asphalt	½ inch	3	3.1	01-30-2002	8.8	1.0
A3 1a	D-6 [Cap 1]	Asphalt	½ inch	3	3.1	01-30-2002	7.7	1.0
A3 1a	D-7 [Cap 1]	Asphalt	½ inch	3	3.1	01-30-2002	18	1.0
A3 1a	D-8 [Cap 1]	Asphalt	½ inch	3	3.1	01-30-2002	4.1	1.0
5	E10	Soil	9.3	3	3.2	07-14-1998	4.3	10.0
5	E12	Soil	11.41	3	3.2	06-02-1998	1.3	10.0
5	E13	Soil	9.08	3	3.2	06-02-1998	2.5	10.0
5	E13	Soil	11.08	3	3.2	06-02-1998	1.6	10.0
5	F10	Soil	9.22	3	3.2	07-14-1998	2.7	10.0
5	F12	Soil	8.35	3	3.2	06-03-1998	4.8	10.0
5	F12	Soil	10.35	3	3.2	06-03-1998	1.6	10.0
5	F12	Soil	12.05	3	3.2	06-03-1998	2.0	10.0
5	F13	Soil	8.62	3	3.2	06-02-1998	2.2	10.0
5	F13	Soil	10.62	3	3.2	06-02-1998	1.4	10.0
5	F14	Soil	5.23	3	3.2	06-02-1998	1.7	10.0
5	G12	Soil	7.74	3	3.2	06-03-1998	1.6	10.0
5	G13	Soil	9.72	3	3.2	06-22-1998	1.4	10.0
5	G13	Soil	10.77	3	3.2	06-02-1998	1.3	10.0

LEGEND

- EDGE OF PAVEMENT
- PROPERTY / STREET LINE
- CHAIN LINK FENCE
- GUARDRAIL
- NEW BULKHEAD
- GAS LINE
- OVERHEAD WIRE
- CONCRETE WALL
- APPROXIMATE EXTENT OF EXCAVATION
- PCB AREA BOUNDARY
- PIPE TRENCH
- EXISTING BUILDING
- CONCRETE PAD
- CONCRETE PAD (ELEVATED)
- ASPHALT APRON
- RECENT FILL
- WATER GATE
- GAS GATE
- ROUND CATCH BASIN
- RECTANGULAR CATCH BASIN
- UTILITY POLE
- FIRE HYDRANT
- MANHOLE
- VAULT
- HATCHWAY
- INTAKE CHANNEL
- DISCHARGE CHANNEL
- TRANSFORMER
- CIRCUIT BREAKER
- CATHODIC BULKHEAD PROTECTION DEVICE
- ASPHALT SAMPLE POINT
- CONCRETE SAMPLE POINT
- CONCRETE SAMPLE POINT – COLLECTED BY GEI
- CONCRETE SAMPLE POINT FROM WALL
- HEXANE WIPE SAMPLE POINT
- MISCELLANEOUS SAMPLE POINT
- SEDIMENT SAMPLE POINT
- SEDIMENT SAMPLE POINT – COLLECTED BY GEI
- SOIL SAMPLE POINT
- SOIL SAMPLE POINT – COLLECTED BY OTHERS
- SURFACE WATER SAMPLE POINT
- SOIL SAMPLE FROM GROUND WATER MONITORING WELL
- SOIL SAMPLE FROM GROUND WATER MONITORING WELL – INSTALLED BY OTHERS
- PCB MASS SAMPLING RESULT > 1.0 AND ≤10.0 MILLIGRAMS PER KILOGRAM (mg/kg)
- PCB MASS ANALYSIS RESULT > 10.0 MILLIGRAMS PER KILOGRAM (mg/kg)
- VALUE THAT EXCEEDS SIGNIFICANT ENVIRONMENTAL HAZARD (SEH) THRESHOLD CONCENTRATION

Figure	Sample Point	Sample Matrix	Depth (feet)	PCB Area	PCB Subarea	Sampling Date	Mass Analysis Result	Mass Cleanup Criterion
5	G14	Soil	8.56	3	3.2	06-02-1998	3.8	10.0
5	G14	Soil	12.06	3	3.2	06-02-1998	1.9	10.0
3S, 4S, 5	GP-01	Soil	12	3	3.3	12-12-1997	1.4	10.0
3S, 4S, 5	GP-02	Soil	12	3	3.3	12-12-1997	5.0	10.0
3S, 4S, 5	GP-04	Soil	12	3	3.3	12-12-1997	1.9	10.0
3N, 4N, 5	GP-06A	Soil	2-3	3	3.2	12-29-1997	1.6	10.0
3S, 4S, 5	GP-15	Soil	20-25	3	3.3	12-19-1997	1.4	10.0
3S, 4S, 5	GP-15	Soil	4-8	3	3.3	12-19-1997	2.7	10.0
3N, 4N, 5	GP-16	Soil	0-4	3	3.2	12-29-1997	1.7	10.0
3N, 4N, 5	GP-16	Soil	4-6	3	3.2	12-29-1997	3.8	10.0
3N, 4N, 5	GP-20	Soil	4-8	3	3.2	12-30-1997	5.0	10.0
3N, 4N, 5	GP-20A	Soil	6-8	3	3.2	04-22-1999	8.2	10.0
3N, 4N, 5	GP-20A	Soil	8-10	3	3.2	04-22-1999	1.1	10.0
3N, 4N, 5	GP-22	Soil	4-5	3	3.2	01-22-1998	1.5	10.0
3N, 4N, 5	GP-23	Soil	6	3	3.2	01-22-1998	3.2	10.0
3N, 4N, 5	GP-23	Soil	7	3	3.2	01-22-1998	8.4	10.0
3N, 4N, 5	GP-23	Soil	8	3	3.2	01-22-1998	6.7	10.0
3N, 4N, 5	GP-23	Soil	9	3	3.2	01-22-1998	1.9	10.0
3N, 4N, 5	GP-23	Soil	5-6	3	3.2	01-22-1998	9.1	10.0
3N, 4N, 5	GP-24	Soil	3	3	3.2	01-22-1998	2.0	10.0
3N, 4N, 5	GP-24	Soil	4	3	3.2	01-22-1998	2.1	10.0
3N, 4N, 5	GP-24	Soil	5	3	3.2	01-22-1998	1.8	10.0
3N, 4N, 5	GP-24	Soil	8	3	3.2	01-22-1998	7.8	10.0
3N, 4N, 5	GP-24	Soil	10	3	3.2	01-22-1998	7.5	10.0
3N, 4N, 5	GP-30	Soil	4-6	3	3.2	04-22-1999	3.8	10.0
3N, 4N, 5	GP-30	Soil	6-8	3	3.2	04-22-1999	5.4	10.0
3N, 4N, 5	GP-31	Soil	6-8	3	3.2	04-22-1999	7.1	10.0
3N, 4N, 5	GP-32	Soil	4-6	3	3.2	04-22-1999	1.2	10.0
3N, 4N, 5	GP-32	Soil	6-8	3	3.2	04-22-1999	8.7	10.0
3N, 4N, 5	GP-32	Soil	8-10	3	3.2	04-22-1999	2.6	10.0
3N, 4N, 5	GP-36	Soil	2-4	3	3.2	04-22-1999	1.5	10.0
3N, 4N, 5	GP-38	Soil	4-6	3	3.2	04-23-1999	2.5	10.0
3N, 4N, 5	GP-38	Soil	6-8	3	3.2	04-23-1999	6.3	10.0
3N, 4N, 5	GP-39	Soil	4-8	3	3.2	04-23-1999	2.6	10.0
5	MW-1	Soil	10-12	3	3.2	01-07-1998	1.1	10.0
3N, 4N, 5	MW-50	Soil	4-6	3	3.2	10-12-1999	1.4	10.0
3N, 4N, 5	MW-51	Soil	6-8	3	3.2	10-12-1999	1.7	10.0
3N, 4N, 5	MW-53	Soil	6-8	3	3.2	10-12-1999	2.6	10.0
A3 3a	PCB-06	Sediment	NS	3	3.3	06-11-1998	4	1.0
3S, 4S, 6	TB-BBB	Soil	1-5	3	3.3	02-13-2002	15	10.0
3S, 4S, 6	TB-BBB	Soil	3-7	3	3.3	02-13-2002	15	10.0
3N, 4N, 6	TB-III	Soil	0.3-1.3	3	3.2	04-04-2002	1.9	10.0
3N, 4N	TB-XXX	Soil	0.0-0.3	3	3.1	04-02-2002	3.5	10.0
3N, 4N	TB-XXX	Soil	0.3-1.3	3	3.1	04-02-2002	3.2	10.0
3N, 4N	TB-YYY	Soil	0.3-1.3	3	3.2	04-03-2002	9.4	10.0
3N, 4N, 6	TB-YYY	Soil	2.3-3.3	3	3.2	04-03-2002	3.1	10.0
A3 3a	TXFP1-A4	Concrete	½ inch	3	3.3	02-05-2002	1.6	1.0
A3 3a	TXFP1-A5	Concrete	½ inch	3	3.3	02-05-2002	1.1	1.0
A3 3a	TXFP1-C3	Concrete	½ inch	3	3.3	02-05-2002	1.6	1.0
A3 3a	TXFP1-C4	Concrete	½ inch	3	3.3	02-05-2002	2.2	1.0
A3 3a	TXFP1-C5	Concrete	½ inch	3	3.3	02-05-2002	1.1	1.0
A3 3a	TXFP1-D2	Concrete	½ inch	3	3.3	02-05-2002	4.0	1.0
A3 3a	TXFP1-D3	Concrete	½ inch	3	3.3	02-05-2002	2.3	1.0
A3 3a	TXFP1-D4	Concrete	½ inch	3	3.3	02-05-2002	3.1	1.0
A3 3a	TXFP1-F1	Concrete	½ inch	3	3.3	02-05-2002	1.1	1.0
A3 3a	TXFP1-F2	Concrete	½ inch	3	3.3	02-05-2002	1.1	1.0
A3 3a	TXFP1-F3	Concrete	½ inch	3	3.3	02-05-2002	1.9	1.0
A3 3a	TXFP1-F4	Concrete	½ inch	3	3.3	02-05-2002	1.8	1.0
A3 3a	TXFP1-F1	Concrete	½ inch	3	3.3	02-05-2002	8.1	1.0

General Notes for Figures 4N & 4S

[1] Several base maps were used for site features and Sample Point locations. There remain some discrepancies that have not been resolved. Locations are approximate.

[2] Not all structural details have been shown within buildings and enclosures.

[3] Enclosures EN01 through EN17 are enclosed either by four concrete walls, or by three concrete walls and a building wall. Enclosures are not synonymous with containment.

[4] Four concrete pads formerly held capacitors: CP01, CP02, CP03, CP04. CP05 is at grade, the others are elevated.

[5] Most Sample Point locations were field-located and have not been surveyed; not all Sample Points are mapped.

[6] Figures 4N and 4S show only those groundwater monitoring wells for which soil analytical data are available.

[7] The format of some Sample Point identifications has been modified to facilitate database operations.

[8] Sample Point identifications starting in June 2004 have the following format: 3CO-060.
The first number defines the PCB Area: Areas 1 through 7.
The two letters define the matrix or type of sample.
The last two or three numbers give the sample number within the area.
Duplicate samples are indicated by "D" following the sample number or depth.

[9] AS indicates an asphalt sample, drilled to a depth of ½ inch.
CO indicates a concrete sample, drilled to a depth of ½ inch.
HX indicates a hexane wipe sample from a steel or painted steel surface.
XX indicates a miscellaneous sample. These include oil, sludge, floor tiles, and material from a canister.
SD indicates a sediment sample from a catch basin, pipe trench, or sump.
GP, HA, and TB indicate soil samples, taken respectively by Geoprobe®, hand auger or other hand tool, and drilling rig. Surface samples may include asphalt, concrete, or stone.
SW indicates a surface water sample taken from one of the enclosures.

[10] Result units are as indicated:

Sample Matrix	Sample Results Units
Asphalt, Concrete, Miscellaneous solid, Sediment, Sludge, Stone, or Wood chips	Milligrams per kilogram (mg/kg) dry weight
Hexane wipe of steel surface	Micrograms per 100 square centimeters (µg/100 sq.cm)
Oil	Milligrams per kilogram (mg/kg) wet weight
Water, Foam liquid	Micrograms per liter (µg/L)

[11] In general, asphalt and concrete samples have been taken based on a five-foot grid (+/- 1-meter) and soil samples on a ten-foot grid. Some Sample Point locations were adjusted because of site conditions.

[12] A series of detail Figures show additional Sample Points and PCB mass concentration data. These are indicated on Figures 4N and 4S as follows:
*1 = See Figures A1.1, A1.2, and A1.3
*3.1 = See Figures A3.1a, A3.1b, and A3.1c
*3.3 = See Figures A3.3a and A3.3b
*4.2 = See Figure A4.2
*4.3 = See Figures A4.3a and A4.3b
*4.4 = See Figure A4.4
*5.1 = See Figure A5.1
*5.2 = See Figure A5.2
*5.4 = See Figure A5.4
*5.5 = See Figures A5.5a and A5.5b
*5.6 = See Figure A5.6

[13] Godfrey-Hoffman Associates LLC supplied a General Location Survey base map Project 00-182, January 4, 2002 with revisions to June 21, 2002, scale 1 inch = 40 feet.

[14] These Figures are not intended for construction purposes.

PCB Investigation Areas

PCB Area 1: Station B Interior
- Area 1.1 Mezzanine and First Floor, except Annex III
- Area 1.2 Former Annex III
- Area 1.3 Basement

PCB Area 2: Former Coal Yard
- Area 2.1 Elevated Railroad Tracks and Foundations
- Area 2.2 Remainder of Former Coal Yard

PCB Area 3: Electrical Infrastructure and Excavation
- Area 3.1 Former Capacitor Area
- Area 3.2 United Illuminating Remediation Area
- Area 3.3 Transformer and Capacitor Area

PCB Area 4: Southwest Corner
- Area 4.1 Former Transformer Area
- Area 4.2 Storage and Shop Building Interior
- Area 4.3 Transformer and Former Capacitor Area
- Area 4.4 Assembly Hall Interior

PCB Area 5: Southeast Corner
- Area 5.1 Former Dumpster Area
- Area 5.2 Former Wastewater Treatment Area
- Area 5.3 Oil Pump House Area
- Area 5.4 Former Waste Oil Tank Area
- Area 5.5 Tower OH-4 Area
- Area 5.6 Former Storage Building Area
- Area 5.7 Fuel Oil Tank Area

PCB Area 6: Balance of Site, Except English Station
- Area 6.1 Former Station A Area
- Area 6.2 Mill River East Branch Area
- Area 6.3 Mill River West Branch Area
- Area 6.4 Pump House Area

PCB Area 7: English Station Interior

DRAFT

SCALE: 1 INCH = 20 FEET

0 10 20 30 40 60 80

Scale in Feet

FIGURE	MASS ANALYSIS PCB SAMPLE POINT LOCATIONS AND EXCEEDANCES – NORTH
4N	
DATE 3/11/05	PREPARED FOR QUINNIPIAC ENERGY LLC ENGLISH STATION, NEW HAVEN, CT
SITE ID –	

Advanced Environmental Interface, Inc.
8 Old Indian Trail
Middlefield, CT 06455

PROJECT No.	DRAWING No.
AEI-00T-030e	00T-04C
DRAWN BY J.J.S.	CHECKED BY T.N.W.
SIZE D	SCALE AS SHOWN

Mar 11,2010–1:16pm _CAD\joy temp\OC\00T-04C.dwg

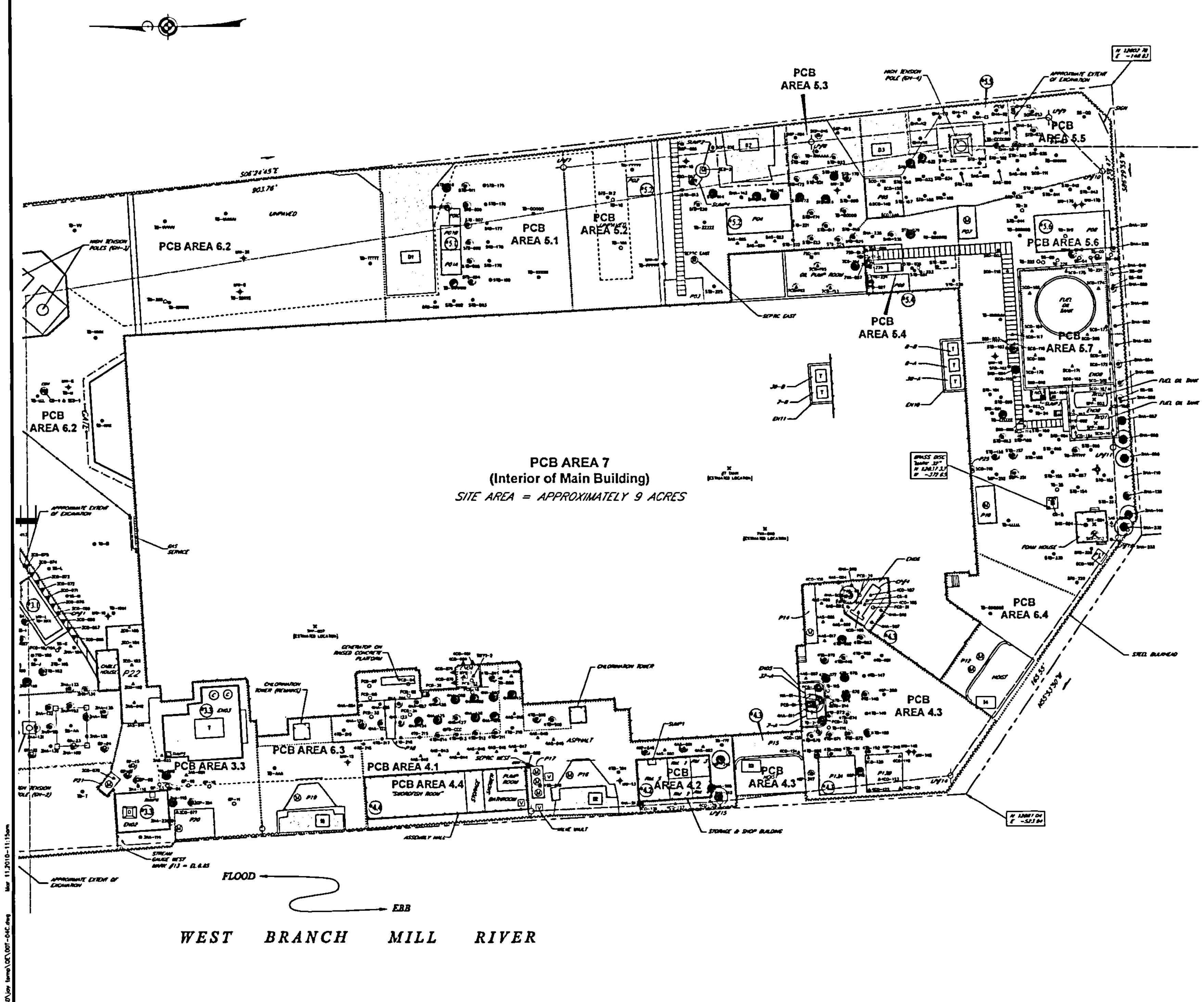

Figure	Sample Point	Sample Matrix	Depth (feet)	PCB Area	PCB Subarea	Sampling Date	Mass Analysis Result	Mass Cleanup Criterion
[illegible]	[illegible]	[illegible]	[illegible]	[illegible]	[illegible]	[illegible]	[illegible]	[illegible]

Figure	Sample Point	Sample Matrix	Depth (feet)	PCB Area	PCB Subarea	Sampling Date	Mass Analysis Result	Mass Cleanup Criterion
[illegible]	[illegible]	[illegible]	[illegible]	[illegible]	[illegible]	[illegible]	[illegible]	[illegible]

LEGEND

- EDGE OF PAVEMENT
- PROPERTY / STREET LINE
- CHAIN LINK FENCE
- GUARDRAIL
- NEW BULKHEAD
- GAS LINE
- OVERHEAD WIRE
- CONCRETE WALL
- APPROXIMATE EXTENT OF EXCAVATION
- PCB AREA BOUNDARY
- PIPE TRENCH
- EXISTING BUILDING
- CONCRETE PAD
- CONCRETE PAD (ELEVATED)
- ASPHALT APRON
- RECENT FILL
- WATER GATE
- GAS GATE
- ROUND CATCH BASIN
- RECTANGULAR CATCH BASIN
- UTILITY POLE
- FIRE HYDRANT
- MANHOLE
- VAULT
- HATCHWAY
- INTAKE CHANNEL
- DISCHARGE CHANNEL
- TRANSFORMER
- CIRCUIT BREAKER
- CATHODIC BULKHEAD PROTECTION DEVICE
- ASPHALT SAMPLE POINT
- CONCRETE SAMPLE POINT
- CONCRETE SAMPLE POINT – COLLECTED BY GEI
- CONCRETE SAMPLE POINT FROM WALL
- HEXANE WIPE SAMPLE POINT
- MISCELLANEOUS SAMPLE POINT
- SEDIMENT SAMPLE POINT
- SEDIMENT SAMPLE POINT – COLLECTED BY GEI
- SOIL SAMPLE POINT
- SOIL SAMPLE POINT – COLLECTED BY OTHERS
- SURFACE WATER SAMPLE POINT
- SOIL SAMPLE FROM GROUND WATER MONITORING WELL
- SOIL SAMPLE FROM GROUND WATER MONITORING WELL – INSTALLED BY OTHERS
- PCB MASS SAMPLING RESULT > 1.0 AND ≤10.0 MILLIGRAMS PER KILOGRAM (mg/kg)
- PCB MASS ANALYSIS RESULT > 10.0 MILLIGRAMS PER KILOGRAM (mg/kg)
- VALUE THAT EXCEEDS SIGNIFICANT ENVIRONMENTAL HAZARD (SEH) THRESHOLD CONCENTRATION

General Notes for Figures 4N & 4S

[illegible]

[13] Godfrey-Hoffman Associates, LLC supplied a General Location Survey base map Project 01-102, January 4, 2002 with revisions to June 21, 2002; scale 1 inch = 40 feet.

[14] These figures are not intended for construction purposes.

PCB Investigation Areas

- PCB Area 1: Station B Interior
  - Area 1.1 Mezzanine and First Floor, except Annex III
  - Area 1.2 Former Annex III
  - Area 1.3 Basement
- PCB Area 2: Former Coal Yard
  - Area 2.1 Elevated Railroad Trestle and Foundations
  - Area 2.2 Remainder of Former Coal Yard
- PCB Area 3: Electrical Infrastructure and Excavation
  - Area 3.1 Former Capacitor Area
  - Area 3.2 United Illuminating Transformer Area
  - Area 3.3 Transformer and Capacitor Area
- PCB Area 4: Southwest Corner
  - Area 4.1 Former Transformer Area
  - Area 4.2 Storage and Shop Building Interior
  - Area 4.3 Transformer and Former Capacitor Area
  - Area 4.4 Assembly Hall Interior
- PCB Area 5: Southeast Corner
  - Area 5.1 Former Dumpster Area
  - Area 5.2 Former Wastewater Treatment Area
  - Area 5.3 Oil Pump House Area
  - Area 5.4 Former Waste Oil Tank Area
  - Area 5.5 Tower Off-4 Area
  - Area 5.6 Former Storage Building Area
  - Area 5.7 Fuel Oil Tank Area
- PCB Area 6: Balance of Site, Except English Station
  - Area 6.1 Former Station B Area
  - Area 6.2 Mill River East Branch Area
  - Area 6.3 Mill River West Branch Area
  - Area 6.4 Foam House Area
- PCB Area 7: English Station Interior

DRAFT

SCALE: 1 INCH = 20 FEET

0 10 20 30 40 60 80

Scale in Feet

FIGURE 4S	MASS ANALYSIS PCB SAMPLE POINT LOCATIONS AND EXCEEDANCES – SOUTH		
DATE 3/1/10	PREPARED FOR QUINNIPIAC ENERGY LLC ENGLISH STATION, NEW HAVEN, CT		
SITE ID. –			
Advanced Environmental Interface, Inc. 8 Old Indian Trail Middlefield, CT 06455	PROJECT No. AEI-00T-030e	DRAWING No. 00T-04C	
	DRAWN BY J.J.S.	CHECKED BY T.N.W.	
	SIZE D	SCALE AS SHOWN	

C:_CAD\Joy temp\QE\00T-04C.dwg Mar 11,2010-11:15am

NOTES:

1. THIS MAP AND SURVEY HAS BEEN PREPARED IN ACCORDANCE WITH THE REGULATIONS OF CONNECTICUT STATE AGENCIES, SECTIONS 20-300b-1 THRU 20-300b-20, THE MINIMUM STANDARDS FOR SURVEYS AND MAPS IN THE STATE OF CONNECTICUT ENDORSED BY THE CONNECTICUT ASSOCIATION OF LAND SURVEYORS, INC.:
   A) THE HORIZONTAL ACCURACY CONFORMS TO CLASS T-2; THE TOPOGRAPHIC ACCURACY CONFORMS TO CLASS T-2 AND THE VERTICAL ACCURACY CONFORMS TO CLASS V-3.
   B) THE BOUNDARY DETERMINATION OUTCOME IS A "RESURVEY".
   C) THE TYPE OF SURVEY IS A "SENSITIVE LOCATION SURVEY".

2. ALL MONUMENTATION FOUND OR SET ARE DEPICTED ON THIS MAP.

3. THE NORTH ARROW, BEARINGS AND THE COORDINATES REFER TO REFERENCE MAP A.

4. REFERENCE MAPS:

A. U.S. HARBOR LINES, NEW HAVEN HARBOR, CONNECTICUT
   BY: THE U.S. ARMY CORPS OF ENGINEERS
   DATED 1851
B. UNITED ILLUMINATING CO.
   BY: CHARLES A. CHAPP
   DATED MARCH 1851
C. ENGLISH STATION
   BY: GORDON BILDES
   REVISED JUNE 1, 2000

5. BENCHMARKS, ELEVATIONS AND CONTOURS ARE BASED ON 1929 NATIONAL GEODETIC VERTICAL DATUM (NGVD 29).

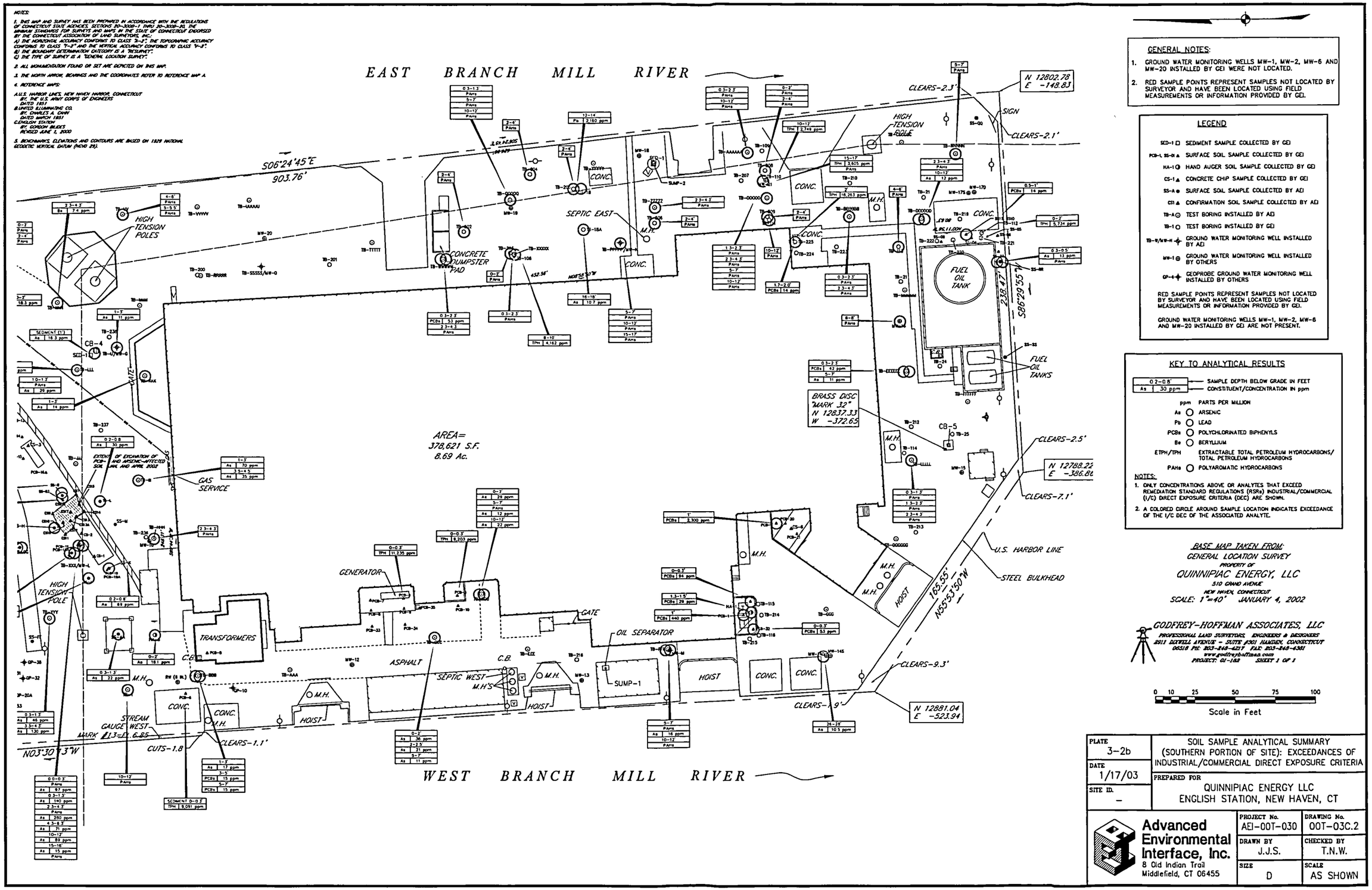

GENERAL NOTES:

1. GROUND WATER MONITORING WELLS MW-1, MW-2, MW-6 AND MW-20 INSTALLED BY GEI WERE NOT LOCATED.
2. RED SAMPLE POINTS REPRESENT SAMPLES NOT LOCATED BY SURVEYOR AND HAVE BEEN LOCATED USING FIELD MEASUREMENTS OR INFORMATION PROVIDED BY GEI.

LEGEND

SED-1 □	SEDIMENT SAMPLE COLLECTED BY GEI
PCB-L, SS-01 ▲	SURFACE SOIL SAMPLE COLLECTED BY GEI
HA-1 ⊙	HAND AUGER SOIL SAMPLE COLLECTED BY GEI
CS-1 ▲	CONCRETE CHIP SAMPLE COLLECTED BY GEI
SS-A ●	SURFACE SOIL SAMPLE COLLECTED BY AEI
CS1 ▲	CONFIRMATION SOIL SAMPLE COLLECTED BY AEI
TB-A ⊙	TEST BORING INSTALLED BY AEI
TB-1 ○	TEST BORING INSTALLED BY GEI
TB-W/MW-H ✦	GROUND WATER MONITORING WELL INSTALLED BY AEI
MW-1 ⊕	GROUND WATER MONITORING WELL INSTALLED BY OTHERS
GP-4 ✦	GEOPROBE GROUND WATER MONITORING WELL INSTALLED BY OTHERS

RED SAMPLE POINTS REPRESENT SAMPLES NOT LOCATED BY SURVEYOR AND HAVE BEEN LOCATED USING FIELD MEASUREMENTS OR INFORMATION PROVIDED BY GEI.

GROUND WATER MONITORING WELLS MW-1, MW-2, MW-6 AND MW-20 INSTALLED BY GEI ARE NOT PRESENT.

KEY TO ANALYTICAL RESULTS

0.2-0.8'	SAMPLE DEPTH BELOW GRADE IN FEET
As 30 ppm	CONSTITUENT/CONCENTRATION IN ppm

ppm	PARTS PER MILLION
As ○	ARSENIC
Pb ○	LEAD
PCBs ○	POLYCHLORINATED BIPHENYLS
Be ○	BERYLLIUM
ETPH/TPH	EXTRACTABLE TOTAL PETROLEUM HYDROCARBONS/ TOTAL PETROLEUM HYDROCARBONS
PAHs ○	POLYAROMATIC HYDROCARBONS

NOTES:

1. ONLY CONCENTRATIONS ABOVE OR ANALYTES THAT EXCEED REMEDIATION STANDARD REGULATIONS (RSRs) INDUSTRIAL/COMMERCIAL (I/C) DIRECT EXPOSURE CRITERIA (DEC) ARE SHOWN.
2. A COLORED CIRCLE AROUND SAMPLE LOCATION INDICATES EXCEEDANCE OF THE I/C DEC OF THE ASSOCIATED ANALYTE.

BASE MAP TAKEN FROM:
GENERAL LOCATION SURVEY
PROPERTY OF
QUINNIPIAC ENERGY, LLC
510 GRAND AVENUE
NEW HAVEN, CONNECTICUT
SCALE: 1"=40' JANUARY 4, 2002

GODFREY-HOFFMAN ASSOCIATES, LLC
PROFESSIONAL LAND SURVEYORS, ENGINEERS & DESIGNERS
2811 DIXWELL AVENUE - SUITE #301 HAMDEN, CONNECTICUT 06518 PH: 203-248-4217 FAX: 203-248-4381
www.godfreyhoffman.com
PROJECT: 01-162 SHEET 1 OF 1

0 10 25 50 75 100
Scale in Feet

PLATE 3-2b	SOIL SAMPLE ANALYTICAL SUMMARY (SOUTHERN PORTION OF SITE): EXCEEDANCES OF INDUSTRIAL/COMMERCIAL DIRECT EXPOSURE CRITERIA
DATE 1/17/03	PREPARED FOR QUINNIPIAC ENERGY LLC ENGLISH STATION, NEW HAVEN, CT
SITE ID. –	

Advanced Environmental Interface, Inc.
8 Old Indian Trail
Middlefield, CT 06455

PROJECT No. AEI-00T-030	DRAWING No. 00T-03C.2	
DRAWN BY J.J.S.	CHECKED BY T.N.W.	
SIZE D	SCALE AS SHOWN	

English Station
PCB Analytical Results
AOC-1

A or B	Sample Point	Depth (feet)	Sample Matrix	AOC	PCB Area	PCB Subarea	*Site Feature*	Sampling Date	Mass Analysis Result	Mass Analysis Notes	Who ?
A	11-16-MISC-121	NS	Concrete	1	1	1.1	*First floor*	19 Nov 1999	ND < 1.0	2	GEI
A	11-16-MISC-123	NS	Wood	1	1	1.1	*First floor*	19 Nov 1999	ND < 1.0	2	GEI
A	11-16-MISC-124	NS	Wood	1	1	1.1	*Mezzanine*	19 Nov 1999	ND < 1.0	2	GEI
A	11-16-MISC-125	NS	Wood	1	1	1.1	*Mezzanine*	19 Nov 1999	ND < 1.0	2	GEI
A	1CO-01	½ inch	Concrete	1	1	1.1	*First floor*	16 Jun 2004	ND < 0.50	—	—
A	1CO-02	½ inch	Concrete	1	1	1.1	*First floor*	16 Jun 2004	0.57	—	—
A	1CO-03	½ inch	Concrete	1	1	1.1	*First floor*	16 Jun 2004	ND < 0.50	—	—
A	1CO-04	½ inch	Concrete	1	1	1.1	*First floor*	16 Jun 2004	0.98	—	—
A	1CO-05	½ inch	Concrete	1	1	1.1	*First floor*	16 Jun 2004	ND < 0.50	—	—
A	1CO-05 **D**	½ inch	Concrete	1	1	1.1	*First floor*	16 Jun 2004	ND < 0.50	5	—
A	1CO-06	½ inch	Concrete	1	1	1.1	*Loading dock*	16 Jun 2004	0.52	—	—
A	1CO-07	½ inch	Concrete	1	1	1.1	*First floor*	16 Jun 2004	ND < 0.50	—	—
A	1CO-08	½ inch	Concrete	1	1	1.1	*First floor*	16 Jun 2004	ND < 0.50	—	—
A	1CO-09	½ inch	Concrete	1	1	1.1	*First floor*	16 Jun 2004	ND < 0.50	—	—
A	1CO-10	½ inch	Concrete	1	1	1.1	*First floor*	16 Jun 2004	ND < 0.50	—	—
A	1CO-11	½ inch	Concrete	1	1	1.1	*First floor*	16 Jun 2004	ND < 0.50	—	—
A	1CO-200	½ inch	Concrete	1	1	1.1	*First floor*	01 Sep 2006	ND < 0.30	—	—
A	1CO-201	½ inch	Concrete	1	1	1.1	*First floor*	01 Sep 2006	0.51	—	—
A	1CO-202	½ inch	Concrete	1	1	1.1	*First floor*	01 Sep 2006	ND < 0.30	—	—
A	1CO-203	½ inch	Concrete	1	1	1.1	*First floor*	01 Sep 2006	ND < 0.30	—	—
A	1CO-204	½ inch	Concrete	1	1	1.1	*First floor*	01 Sep 2006	ND < 0.30	—	—
A	1CO-205	½ inch	Concrete	1	1	1.1	*First floor*	01 Sep 2006	0.35	—	—
A	1CO-206	½ inch	Concrete	1	1	1.1	*First floor*	01 Sep 2006	ND < 0.30	—	—
A	1CO-207	½ inch	Concrete	1	1	1.1	*First floor*	01 Sep 2006	0.39	—	—
A	1CO-208	½ inch	Concrete	1	1	1.1	*First floor*	01 Sep 2006	ND < 0.30	—	—
A	1CO-209	½ inch	Concrete	1	1	1.1	*First floor*	01 Sep 2006	ND < 0.50	—	—
A	1CO-210	½ inch	Concrete	1	1	1.1	*First floor*	01 Sep 2006	ND < 0.30	—	—
A	1CO-211	½ inch	Concrete	1	1	1.1	*First floor*	01 Sep 2006	ND < 0.30	—	—
A	1CO-212	½ inch	Concrete	1	1	1.1	*First floor*	01 Sep 2006	ND < 0.30	—	—
A	1CO-213	½ inch	Concrete	1	1	1.1	*First floor*	01 Sep 2006	ND < 0.30	—	—
A	1CO-214	½ inch	Concrete	1	1	1.1	*First floor*	01 Sep 2006	ND < 0.30	—	—
A	1CO-215	½ inch	Concrete	1	1	1.1	*First floor*	01 Sep 2006	ND < 0.30	—	—
A	1CO-216	½ inch	Concrete	1	1	1.1	*First floor*	01 Sep 2006	ND < 0.30	—	—
A	1CO-217	½ inch	Concrete	1	1	1.1	*First floor*	01 Sep 2006	ND < 0.30	—	—
A	1CO-218	½ inch	Concrete	1	1	1.1	*First floor*	01 Sep 2006	0.86	—	—
A	1CO-219	½ inch	Concrete	1	1	1.1	*First floor*	01 Sep 2006	0.51	—	—
A	1CO-219 **D**	½ inch	Concrete	1	1	1.1	*First floor*	01 Sep 2006	0.62	5	—
A	1CO-219 **EB**	NA	Water	1	1	1.1	*First floor*	01 Sep 2006	ND < 0.50	—	—
A	1CO-220	½ inch	Concrete	1	1	1.1	*First floor*	01 Sep 2006	1.00	—	—
A	1CO-221	½ inch	Concrete	1	1	1.1	*First floor*	01 Sep 2006	**1.4**	—	—
A	1CO-222	½ inch	Concrete	1	1	1.1	*First floor*	01 Sep 2006	0.54	—	—
A	1CO-223	½ inch	Concrete	1	1	1.1	*First floor*	01 Sep 2006	**2.0**	—	—
A	1CO-224	½ inch	Concrete	1	1	1.1	*Office roof*	01 Sep 2006	ND < 0.30	—	—
A	1CO-225	½ inch	Concrete	1	1	1.1	*First floor*	01 Sep 2006	**43**	E	—
A	1CO-226	½ inch	Concrete	1	1	1.1	*First floor*	28 Sep 2006	0.71	—	—
A	1CO-227	½ inch	Concrete	1	1	1.1	*First floor*	28 Sep 2006	0.91	—	—
A	1CO-228	½ inch	Concrete	1	1	1.1	*First floor*	28 Sep 2006	**2.4**	—	—
A	1CO-229	½ inch	Concrete	1	1	1.1	*First floor*	28 Sep 2006	**1.7**	—	—
A	1CO-230	½ inch	Concrete	1	1	1.1	*First floor*	28 Sep 2006	**1.5**	—	—
A	1CO-231	½ inch	Concrete	1	1	1.1	*First floor*	28 Sep 2006	0.44	—	—
A	1CO-232	½ inch	Concrete	1	1	1.1	*First floor*	28 Sep 2006	0.40	—	—
A	1CO-233	½ inch	Concrete	1	1	1.1	*First floor*	28 Sep 2006	**2.4**	—	—
A	1CO-234	½ inch	Concrete	1	1	1.1	*First floor*	28 Sep 2006	**1.04**	—	—
A	1CO-235	½ inch	Concrete	1	1	1.1	*First floor*	28 Sep 2006	0.79	—	—
A	1CO-236	½ inch	Concrete	1	1	1.1	*First floor*	28 Sep 2006	**2.3**	—	—
A	1CO-237	½ inch	Concrete	1	1	1.1	*First floor*	28 Sep 2006	0.45	—	—
A	1CO-238	½ inch	Concrete	1	1	1.1	*First floor*	28 Sep 2006	**1.6**	—	—
A	1CO-239	½ inch	Concrete	1	1	1.1	*First floor*	28 Sep 2006	**2.2**	—	—
A	1CO-240	½ inch	Concrete	1	1	1.1	*First floor*	28 Sep 2006	**2.1**	—	—
A	1CO-241	½ inch	Concrete	1	1	1.1	*First floor*	28 Sep 2006	**1.7**	—	—
A	1CO-242	½ inch	Concrete	1	1	1.1	*First floor*	28 Sep 2006	0.42	—	—
A	1CO-243	½ inch	Concrete	1	1	1.1	*First floor*	28 Sep 2006	**2.3**	—	—
A	1CO-244	½ inch	Concrete	1	1	1.1	*First floor*	28 Sep 2006	**3.7**	—	—
A	1CO-245	½ inch	Concrete	1	1	1.1	*First floor*	28 Sep 2006	**1.85**	—	—
A	1CO-245 **D**	½ inch	Concrete	1	1	1.1	*First floor*	28 Sep 2006	**1.0**	5	—

English Station
PCB Analytical Results
AOC-1

A or B	Sample Point	Depth (feet)	Sample Matrix	AOC	PCB Area	PCB Subarea	*Site Feature*	Sampling Date	Mass Analysis Result	Mass Analysis Notes	Who ?
A	1CO-245 **EB**	NA	Water	1	1	1.1	*First floor*	28 Sep 2006	ND < 0.50	—	—
A	1CO-246	½ inch	Concrete	1	1	1.1	*First floor*	28 Sep 2006	0.34	—	—
A	1CO-247	½ inch	Concrete	1	1	1.1	*Loading dock*	28 Sep 2006	0.37	—	—
A	1CO-248	½ inch	Concrete	1	1	1.1	*Loading dock*	28 Sep 2006	0.48	—	—
A	1CO-249	½ inch	Concrete	1	1	1.1	*First floor*	28 Sep 2006	**8.3**	E	—
A	1CO-250	½ inch	Concrete	1	1	1.1	*First floor*	28 Sep 2006	**2.9**	—	—
A	1CO-251	½ inch	Concrete	1	1	1.1	*Loading dock*	28 Sep 2006	0.49	—	—
A	1CO-252	½ inch	Concrete	1	1	1.1	*Loading dock*	28 Sep 2006	0.38	—	—
A	1CO-253	½ inch	Concrete	1	1	1.1	*Loading dock*	28 Sep 2006	0.62	—	—
A	1CO-254	½ inch	Concrete	1	1	1.1	*First floor*	25 Oct 2006	0.98	—	—
A	1CO-255	½ inch	Concrete	1	1	1.1	*First floor*	25 Oct 2006	0.96	—	—
A	1CO-256	½ inch	Concrete	1	1	1.1	*First floor*	25 Oct 2006	**2.0**	—	—
A	1CO-257	½ inch	Concrete	1	1	1.1	*First floor*	25 Oct 2006	0.80	—	—
A	1CO-258	½ inch	Concrete	1	1	1.1	*First floor*	25 Oct 2006	0.60	—	—
A	1CO-259	½ inch	Concrete	1	1	1.1	*First floor*	25 Oct 2006	ND < 0.30	—	—
A	1CO-260	½ inch	Concrete	1	1	1.1	*First floor*	25 Oct 2006	0.95	—	—
A	1CO-261	½ inch	Concrete	1	1	1.1	*First floor*	25 Oct 2006	**2.4**	—	—
A	1CO-262	½ inch	Concrete	1	1	1.1	*First floor*	25 Oct 2006	**1.29**	—	—
A	1CO-263	½ inch	Concrete	1	1	1.1	*First floor*	25 Oct 2006	**2.7**	—	—
A	1CO-264	½ inch	Concrete	1	1	1.1	*First floor*	25 Oct 2006	0.30	—	—
A	1CO-265	½ inch	Concrete	1	1	1.1	*First floor*	25 Oct 2006	0.31	—	—
A	1CO-265 **D**	½ inch	Concrete	1	1	1.1	*First floor*	25 Oct 2006	0.30	5	—
A	1CO-265 **EB**	NA	Water	1	1	1.1	*First floor*	25 Oct 2006	ND < 0.50	—	—
A	1CO-266	½ inch	Concrete	1	1	1.1	*First floor*	25 Oct 2006	**1.8**	—	—
A	1CO-267	½ inch	Concrete	1	1	1.1	*First floor*	25 Oct 2006	0.49	—	—
A	1CO-268	½ inch	Concrete	1	1	1.1	*First floor*	25 Oct 2006	**2.8**	—	—
A	1CO-269	½ inch	Concrete	1	1	1.1	*First floor*	25 Oct 2006	ND < 0.30	—	—
A	1CO-270	½ inch	Concrete	1	1	1.1	*First floor*	25 Oct 2006	0.31	—	—
A	1CO-271	½ inch	Concrete	1	1	1.1	*First floor*	13 Nov 2006	**2.0**	—	—
A	1CO-272	½ inch	Concrete	1	1	1.1	*First floor*	13 Nov 2006	0.33	—	—
A	1CO-273	½ inch	Concrete	1	1	1.1	*First floor*	13 Nov 2006	**1.8**	—	—
A	1CO-274	½ inch	Concrete	1	1	1.1	*First floor*	13 Nov 2006	0.30	—	—
A	1CO-275	½ inch	Concrete	1	1	1.1	*First floor*	13 Nov 2006	0.89	—	—
A	1CO-276	½ inch	Concrete	1	1	1.1	*First floor*	13 Nov 2006	0.58	—	—
A	1CO-277	½ inch	Concrete	1	1	1.1	*First floor*	13 Nov 2006	0.51	—	—
A	1CO-277 **D**	½ inch	Concrete	1	1	1.1	*First floor*	13 Nov 2006	0.40	5	—
A	1CO-277 **EB**	NA	Water	1	1	1.1	*First floor*	13 Nov 2006	ND < 0.50	—	—
A	1CO-**EB**01	NA	Water	1	1	1.1	*First floor*	16 Jun 2004	ND < 12	9	—
A	1HX-046	NA	Hexane	1	1	1.1	*Stairs*	25 Oct 2006	ND < 5.0	—	—
A	1HX-048	NA	Hexane	1	1	1.1	*Stairs*	25 Oct 2006	ND < 5.0	—	—
A	1XX-026	½ inch	Wood	1	1	1.1	*First floor*	25 Oct 2006	**1.42**	—	—
A	1XX-027	½ inch	Wood	1	1	1.1	*First floor*	25 Oct 2006	ND < 0.30	—	—
A	1XX-028	½ inch	Wood	1	1	1.1	*First floor*	25 Oct 2006	ND < 0.30	—	—
A	1XX-029	½ inch	Wood	1	1	1.1	*First floor*	25 Oct 2006	ND < 0.30	—	—
A	1XX-030	½ inch	Wood	1	1	1.1	*First floor*	25 Oct 2006	**1.64**	—	—
A	1XX-031	½ inch	Wood	1	1	1.1	*First floor*	25 Oct 2006	0.83	—	—
A	1XX-032	½ inch	Wood	1	1	1.1	*First floor*	25 Oct 2006	ND < 0.30	—	—
A	1XX-033	½ inch	Wood	1	1	1.1	*First floor*	13 Nov 2006	ND < 0.60	—	—
A	1CO-608	½ inch	Concrete	1	1	1.1	*First floor*	20 Feb 2008	ND < 0.30	—	—
A	1CO-609	½ inch	Concrete	1	1	1.1	*First floor*	20 Feb 2008	0.41	—	—
A	1CO-610	½ inch	Concrete	1	1	1.1	*First floor*	20 Feb 2008	ND < 0.30	—	—
A	1CO-611	½ inch	Concrete	1	1	1.1	*First floor*	20 Feb 2008	0.83	—	—
A	1CO-612	½ inch	Concrete	1	1	1.1	*First floor*	20 Feb 2008	0.43	—	—
A	1CO-613	½ inch	Concrete	1	1	1.1	*First floor*	20 Feb 2008	ND < 0.30	—	—
A	1CO-614	½ inch	Concrete	1	1	1.1	*First floor*	20 Feb 2008	ND < 0.30	—	—
A	1CO-615	½ inch	Concrete	1	1	1.1	*First floor*	20 Feb 2008	0.69	—	—
A	1CO-616	½ inch	Concrete	1	1	1.1	*First floor*	20 Feb 2008	ND < 0.30	—	—
A	1CO-617	½ inch	Concrete	1	1	1.1	*First floor*	20 Feb 2008	ND < 0.30	—	—
A	1CO-618	½ inch	Concrete	1	1	1.1	*First floor*	20 Feb 2008	ND < 0.30	—	—
A	1CO-619	½ inch	Concrete	1	1	1.1	*First floor*	20 Feb 2008	ND < 0.30	—	—
A	1CO-620	½ inch	Concrete	1	1	1.1	*First floor*	20 Feb 2008	0.76	—	—
A	1CO-621	½ inch	Concrete	1	1	1.1	*First floor*	20 Feb 2008	0.94	—	—
A	1CO-622	½ inch	Concrete	1	1	1.1	*First floor*	20 Feb 2008	0.37	—	—
A	1CO-623	½ inch	Concrete	1	1	1.1	*First floor*	20 Feb 2008	0.72	—	—
A	1CO-624	½ inch	Concrete	1	1	1.1	*First floor*	20 Feb 2008	0.34	—	—
A	1CO-625	½ inch	Concrete	1	1	1.1	*First floor*	20 Feb 2008	ND < 0.30	—	—
A	1CO-626	½ inch	Concrete	1	1	1.1	*First floor*	20 Feb 2008	ND < 0.30	—	—
A	1CO-627	½ inch	Concrete	1	1	1.1	*First floor*	20 Feb 2008	ND < 0.30	LD	—

English Station
PCB Analytical Results
AOC-1

A or B	Sample Point	Depth (feet)	Sample Matrix	AOC	PCB Area	PCB Subarea	*Site Feature*	Sampling Date	Mass Analysis Result	Mass Analysis Notes	Who ?
A	1CO-627	½ inch	Concrete	1	1	1.1	*First floor*	20 Feb 2008	ND < 0.30	LD	—
A	1CO-628	½ inch	Concrete	1	1	1.1	*First floor*	20 Feb 2008	0.55	—	—
A	1CO-629	½ inch	Concrete	1	1	1.1	*First floor*	20 Feb 2008	ND < 0.30	—	—
A	1CO-630	½ inch	Concrete	1	1	1.1	*First floor*	20 Feb 2008	ND < 0.30	—	—
A	1CO-631	½ inch	Concrete	1	1	1.1	*First floor*	20 Feb 2008	ND < 0.30	—	—
A	1CO-632	½ inch	Concrete	1	1	1.1	*First floor*	20 Feb 2008	0.85	—	—
A	1CO-633	½ inch	Concrete	1	1	1.1	*First floor*	20 Feb 2008	ND < 0.30	—	—
A	1CO-634	½ inch	Concrete	1	1	1.1	*First floor*	20 Feb 2008	ND < 0.30	—	—
A	1CO-635	½ inch	Concrete	1	1	1.1	*First floor*	20 Feb 2008	ND < 0.30	—	—
A	1CO-636	½ inch	Concrete	1	1	1.1	*First floor*	20 Feb 2008	ND < 0.30	—	—
A	1CO-637	½ inch	Concrete	1	1	1.1	*First floor*	20 Feb 2008	0.37	—	—
A	1CO-638	½ inch	Concrete	1	1	1.1	*First floor*	20 Feb 2008	ND < 0.30	—	—
A	1CO-639	½ inch	Concrete	1	1	1.1	*First floor*	20 Feb 2008	ND < 0.30	—	—
A	1CO-640	½ inch	Concrete	1	1	1.1	*First floor*	20 Feb 2008	ND < 0.30	—	—
A	1CO-641	½ inch	Concrete	1	1	1.1	*First floor*	20 Feb 2008	ND < 0.30	—	—
A	1CO-642	½ inch	Concrete	1	1	1.1	*First floor*	20 Feb 2008	ND < 0.30	—	—
A	1CO-643	½ inch	Concrete	1	1	1.1	*First floor*	20 Feb 2008	ND < 0.30	—	—
A	1CO-644	½ inch	Concrete	1	1	1.1	*First floor*	20 Feb 2008	0.32	—	—
A	1CO-645	½ inch	Concrete	1	1	1.1	*First floor*	20 Feb 2008	ND < 0.30	—	—
A	1CO-646	½ inch	Concrete	1	1	1.1	*First floor*	20 Feb 2008	**1.48**	—	—
A	1CO-647	½ inch	Concrete	1	1	1.1	*First floor*	20 Feb 2008	**1.6**	LD	—
A	1CO-647	½ inch	Concrete	1	1	1.1	*First floor*	20 Feb 2008	**1.6**	LD	—
A	1CO-648	½ inch	Concrete	1	1	1.1	*First floor*	20 Feb 2008	**1.40**	—	—
A	1CO-649	½ inch	Concrete	1	1	1.1	*First floor*	20 Feb 2008	**1.07**	—	—
A	1CO-650	½ inch	Concrete	1	1	1.1	*First floor*	20 Feb 2008	0.32	—	—
A	1CO-651	½ inch	Concrete	1	1	1.1	*First floor*	20 Feb 2008	**1.37**	—	—
A	1CO-652	½ inch	Concrete	1	1	1.1	*First floor*	20 Feb 2008	**1.23**	—	—
A	1CO-653	½ inch	Concrete	1	1	1.1	*First floor*	20 Feb 2008	**1.42**	—	—
A	1CO-654	½ inch	Concrete	1	1	1.1	*First floor*	20 Feb 2008	1.00	—	—
A	1CO-655	½ inch	Concrete	1	1	1.1	*First floor*	20 Feb 2008	0.81	—	—
A	1CO-656	½ inch	Concrete	1	1	1.1	*First floor*	20 Feb 2008	ND < 0.30	—	—
A	1CO-657	½ inch	Concrete	1	1	1.1	*First floor*	20 Feb 2008	0.74	—	—
A	1CO-658	½ inch	Concrete	1	1	1.1	*First floor*	20 Feb 2008	ND < 0.30	—	—
A	1CO-659	½ inch	Concrete	1	1	1.1	*First floor*	20 Feb 2008	ND < 0.30	—	—
A	1CO-660	½ inch	Concrete	1	1	1.1	*First floor*	20 Feb 2008	0.89	—	—
A	1CO-661	½ inch	Concrete	1	1	1.1	*First floor*	20 Feb 2008	0.80	—	—
A	1CO-662	½ inch	Concrete	1	1	1.1	*First floor*	20 Feb 2008	ND < 0.30	—	—
A	1CO-663	½ inch	Concrete	1	1	1.1	*First floor*	20 Feb 2008	ND < 0.30	—	—
A	1CO-664	½ inch	Concrete	1	1	1.1	*First floor*	20 Feb 2008	0.81	—	—
A	1CO-665	½ inch	Concrete	1	1	1.1	*First floor*	20 Feb 2008	0.43	—	—
A	1CO-666	½ inch	Concrete	1	1	1.1	*First floor*	20 Feb 2008	**1.51**	—	—
A	1CO-667	½ inch	Concrete	1	1	1.1	*First floor*	20 Feb 2008	**1.50**	LD	—
A	1CO-667	½ inch	Concrete	1	1	1.1	*First floor*	20 Feb 2008	**1.41**	LD	—
A	1CO-668	½ inch	Concrete	1	1	1.1	*First floor*	20 Feb 2008	ND < 0.30	—	—
A	1CO-669	½ inch	Concrete	1	1	1.1	*First floor*	20 Feb 2008	**2.1**	—	—
A	1CO-670	½ inch	Concrete	1	1	1.1	*First floor*	20 Feb 2008	0.46	—	—
A	1CO-671	½ inch	Concrete	1	1	1.1	*First floor*	20 Feb 2008	**1.08**	—	—
A	1CO-672	½ inch	Concrete	1	1	1.1	*First floor*	20 Feb 2008	**1.23**	—	—
A	1CO-673	½ inch	Concrete	1	1	1.1	*First floor*	20 Feb 2008	ND < 0.30	—	—
A	1CO-674	½ inch	Concrete	1	1	1.1	*First floor*	20 Feb 2008	**1.47**	—	—
A	1CO-675	½ inch	Concrete	1	1	1.1	*First floor*	20 Feb 2008	**1.26**	—	—
A	1CO-676	½ inch	Concrete	1	1	1.1	*First floor*	20 Feb 2008	ND < 0.30	—	—
A	BW-606	NA	Water	1	1	1.1	*First floor*	20 Feb 2008	ND < 0.50	**EB**	—
A	BW-607	NA	Water	1	1	1.1	*First floor*	20 Feb 2008	ND < 0.50	**EB**	—
A	BW-608	NA	Water	1	1	1.1	*First floor*	20 Feb 2008	ND < 0.50	**EB**	—
A	1CO-677	½ inch	Concrete	1	1	1.1	*First floor*	25 Feb 2008	ND < 0.30	—	—
A	1CO-678	½ inch	Concrete	1	1	1.1	*First floor*	25 Feb 2008	ND < 0.30	—	—
A	1CO-679	½ inch	Concrete	1	1	1.1	*First floor*	25 Feb 2008	ND < 0.30	—	—
A	1CO-680	½ inch	Concrete	1	1	1.1	*First floor*	25 Feb 2008	**1.17**	—	—
A	1CO-681	½ inch	Concrete	1	1	1.1	*First floor*	25 Feb 2008	**4.5**	—	—
A	1CO-682	½ inch	Concrete	1	1	1.1	*First floor*	25 Feb 2008	**6.1**	—	—
A	1CO-683	½ inch	Concrete	1	1	1.1	*First floor*	25 Feb 2008	0.98	—	—
A	1CO-684	½ inch	Concrete	1	1	1.1	*First floor*	25 Feb 2008	0.39	—	—
A	1CO-685	½ inch	Concrete	1	1	1.1	*First floor*	25 Feb 2008	0.57	—	—
A	1CO-686	½ inch	Concrete	1	1	1.1	*First floor*	25 Feb 2008	ND < 0.30	—	—
A	1CO-687	½ inch	Concrete	1	1	1.1	*First floor*	25 Feb 2008	ND < 0.30	LD	—
A	1CO-687	½ inch	Concrete	1	1	1.1	*First floor*	25 Feb 2008	ND < 0.30	LD	—
A	1CO-688	½ inch	Concrete	1	1	1.1	*First floor*	25 Feb 2008	0.93	—	—

English Station
PCB Analytical Results
AOC-1

A or B	Sample Point	Depth (feet)	Sample Matrix	AOC	PCB Area	PCB Subarea	*Site Feature*	Sampling Date	Mass Analysis Result	Mass Analysis Notes	Who ?
A	1CO-689	½ inch	Concrete	1	1	1.1	*First floor*	25 Feb 2008	**1.76**	—	—
A	1CO-690	½ inch	Concrete	1	1	1.1	*First floor*	25 Feb 2008	**2.3**	—	—
A	1CO-691	½ inch	Concrete	1	1	1.1	*First floor*	25 Feb 2008	**4.4**	—	—
A	1CO-692	½ inch	Concrete	1	1	1.1	*First floor*	25 Feb 2008	0.70	—	—
A	1CO-693	½ inch	Concrete	1	1	1.1	*First floor*	25 Feb 2008	ND < 0.30	—	—
A	1CO-694	½ inch	Concrete	1	1	1.1	*First floor*	25 Feb 2008	ND < 0.30	—	—
A	1CO-695	½ inch	Concrete	1	1	1.1	*First floor*	25 Feb 2008	ND < 0.30	—	—
A	1CO-696	½ inch	Concrete	1	1	1.1	*First floor*	25 Feb 2008	**1.1**	—	—
A	1CO-697	½ inch	Concrete	1	1	1.1	*First floor*	25 Feb 2008	**16,000**	S	—
A	1CO-698	½ inch	Concrete	1	1	1.1	*First floor*	25 Feb 2008	**3.2**	—	—
A	1CO-699	½ inch	Concrete	1	1	1.1	*First floor*	25 Feb 2008	**1.2**	—	—
A	1CO-700	½ inch	Concrete	1	1	1.1	*First floor*	25 Feb 2008	ND < 0.30	—	—
A	1CO-701	½ inch	Concrete	1	1	1.1	*First floor*	25 Feb 2008	ND < 0.30	—	—
A	1CO-702	½ inch	Concrete	1	1	1.1	*First floor*	25 Feb 2008	0.36	—	—
A	1CO-703	½ inch	Concrete	1	1	1.1	*First floor*	25 Feb 2008	0.36	LD	—
A	1CO-703	½ inch	Concrete	1	1	1.1	*First floor*	25 Feb 2008	0.38	LD	—
A	BW-609	NA	Water	1	1	1.1	*First floor*	25 Feb 2008	ND < 0.50	**EB**	—
A	BW-610	NA	Water	1	1	1.1	*First floor*	25 Feb 2008	ND < 0.50	**EB**	—
A	1XX-606	½ inch	Wood	1	1	1.1	*First floor*	25 Feb 2008	ND < 0.30	—	—
A	1XX-607	½ inch	Wood	1	1	1.1	*First floor*	25 Feb 2008	ND < 0.30	—	—
A	1XX-608	½ inch	Wood	1	1	1.1	*First floor*	25 Feb 2008	ND < 0.50	—	—
A	1XX-609	½ inch	Wood	1	1	1.1	*First floor*	25 Feb 2008	ND < 0.50	—	—
A	1XX-610	½ inch	Wood	1	1	1.1	*First floor*	25 Feb 2008	ND < 0.50	—	—
A	1XX-611	½ inch	Wood	1	1	1.1	*First floor*	25 Feb 2008	ND < 0.50	—	—
A	1XX-612	½ inch	Wood	1	1	1.1	*First floor*	25 Feb 2008	ND < 0.50	—	—
A	1XX-613	½ inch	Wood	1	1	1.1	*First floor*	25 Feb 2008	ND < 0.50	—	—
A	1XX-614	½ inch	Wood	1	1	1.1	*First floor*	25 Feb 2008	ND < 0.50	—	—
A	1XX-615	½ inch	Wood	1	1	1.1	*First floor*	25 Feb 2008	ND < 0.50	LD	—
A	1XX-615	½ inch	Wood	1	1	1.1	*First floor*	25 Feb 2008	ND < 0.50	LD	—
A	1XX-616	½ inch	Wood	1	1	1.1	*First floor*	25 Feb 2008	ND < 0.50	—	—
A	1XX-617	½ inch	Wood	1	1	1.1	*First floor*	25 Feb 2008	ND < 0.50	—	—
A	1XX-618	½ inch	Wood	1	1	1.1	*First floor*	25 Feb 2008	ND < 0.50	—	—
A	1XX-619	½ inch	Wood	1	1	1.1	*First floor*	25 Feb 2008	ND < 0.50	—	—
A	1XX-620	½ inch	Wood	1	1	1.1	*First floor*	25 Feb 2008	ND < 0.50	—	—
A	1XX-621	½ inch	Wood	1	1	1.1	*First floor*	25 Feb 2008	ND < 0.50	—	—
A	1XX-622	½ inch	Wood	1	1	1.1	*First floor*	25 Feb 2008	ND < 0.50	—	—
A	1XX-623	½ inch	Wood	1	1	1.1	*First floor*	25 Feb 2008	ND < 0.50	—	—
A	1XX-624	½ inch	Wood	1	1	1.1	*First floor*	25 Feb 2008	ND < 0.50	—	—
A	BW-611	NA	Water	1	1	1.1	*First floor*	25 Feb 2008	ND < 0.50	**EB**	—
A	1HX-600	NA	Hexane	1	1	1.1	*Girder*	29 Feb 2008	ND < 5.0	—	—
A	1HX-601	NA	Hexane	1	1	1.1	*Girder*	29 Feb 2008	ND < 5.0	—	—
A	1HX-602	NA	Hexane	1	1	1.1	*Girder*	29 Feb 2008	ND < 5.0	—	—
A	1HX-603	NA	Hexane	1	1	1.1	*Girder*	29 Feb 2008	ND < 5.0	—	—
A	1HX-604	NA	Hexane	1	1	1.1	*Girder*	29 Feb 2008	ND < 5.0	—	—
A	1HX-605	NA	Hexane	1	1	1.1	*Girder*	29 Feb 2008	ND < 5.0	—	—
A	1HX-606	NA	Hexane	1	1	1.1	*Girder*	29 Feb 2008	ND < 5.0	—	—
A	1HX-607	NA	Hexane	1	1	1.1	*Girder*	29 Feb 2008	ND < 5.0	—	—
A	1HX-608	NA	Hexane	1	1	1.1	*Girder*	29 Feb 2008	ND < 5.0	—	—
A	1HX-609	NA	Hexane	1	1	1.1	*Girder*	29 Feb 2008	ND < 5.0	—	—
A	1HX-610	NA	Hexane	1	1	1.1	*Girder*	29 Feb 2008	ND < 5.0	—	—
A	1HX-611	NA	Hexane	1	1	1.1	*Girder*	29 Feb 2008	ND < 5.0	—	—
A	1HX-612	NA	Hexane	1	1	1.1	*Girder*	29 Feb 2008	ND < 5.0	—	—
A	1HX-613	NA	Hexane	1	1	1.1	*Girder*	29 Feb 2008	ND < 5.0	—	—
A	1HX-614	NA	Hexane	1	1	1.1	*Girder*	29 Feb 2008	ND < 5.0	—	—
A	1HX-615	NA	Hexane	1	1	1.1	*Girder*	29 Feb 2008	ND < 5.0	—	—
A	1HX-616	NA	Hexane	1	1	1.1	*Girder*	29 Feb 2008	ND < 5.0	—	—
A	1HX-617	NA	Hexane	1	1	1.1	*Girder*	29 Feb 2008	ND < 5.0	—	—
A	1HX-618	NA	Hexane	1	1	1.1	*Girder*	29 Feb 2008	ND < 5.0	—	—
A	1HX-619	NA	Hexane	1	1	1.1	*Girder*	29 Feb 2008	ND < 5.0	—	—
A	1HX-620	NA	Hexane	1	1	1.1	*Girder*	29 Feb 2008	ND < 5.0	—	—
A	1HX-621	NA	Hexane	1	1	1.1	*Girder*	29 Feb 2008	ND < 5.0	—	—
A	1HX-622	NA	Hexane	1	1	1.1	*Girder*	29 Feb 2008	ND < 5.0	—	—
A	1HX-623	NA	Hexane	1	1	1.1	*Girder*	29 Feb 2008	ND < 5.0	—	—
A	1HX-624	NA	Hexane	1	1	1.1	*Girder*	29 Feb 2008	ND < 5.0	—	—
A	1HX-625	NA	Hexane	1	1	1.1	*Girder*	29 Feb 2008	ND < 5.0	—	—
A	1HX-626	NA	Hexane	1	1	1.1	*Girder*	29 Feb 2008	2.3	—	—
A	1HX-627	NA	Hexane	1	1	1.1	*Girder*	29 Feb 2008	7.9	—	—
A	1HX-628	NA	Hexane	1	1	1.1	*Girder*	29 Feb 2008	ND < 5.0	—	—

English Station
PCB Analytical Results
AOC-1

A or B	Sample Point	Depth (feet)	Sample Matrix	AOC	PCB Area	PCB Subarea	*Site Feature*	Sampling Date	Mass Analysis Result	Mass Analysis Notes	Who ?
A	1HX-629	NA	Hexane	1	1	1.1	*Girder*	29 Feb 2008	ND < 5.0	—	—
A	1HX-630	NA	Hexane	1	1	1.1	*Girder*	29 Feb 2008	ND < 5.0	—	—
A	1HX-631	NA	Hexane	1	1	1.1	*Girder*	29 Feb 2008	ND < 5.0	—	—
A	1HX-632	NA	Hexane	1	1	1.1	*Girder*	29 Feb 2008	ND < 5.0	—	—
A	1HX-633	NA	Hexane	1	1	1.1	*Girder*	29 Feb 2008	ND < 5.0	—	—
A	1HX-634	NA	Hexane	1	1	1.1	*Girder*	29 Feb 2008	ND < 5.0	—	—
A	1HX-635	NA	Hexane	1	1	1.1	*Girder*	29 Feb 2008	ND < 5.0	—	—
A	1HX-636	NA	Hexane	1	1	1.1	*Girder*	29 Feb 2008	ND < 5.0	—	—
A	1HX-637	NA	Hexane	1	1	1.1	*Girder*	29 Feb 2008	ND < 5.0	—	—
A	1HX-638	NA	Hexane	1	1	1.1	*Girder*	29 Feb 2008	ND < 5.0	—	—
A	1HX-639	NA	Hexane	1	1	1.1	*Girder*	29 Feb 2008	ND < 5.0	—	—
A	1HX-640	NA	Hexane	1	1	1.1	*Girder*	29 Feb 2008	ND < 5.0	—	—
A	1HX-641	NA	Hexane	1	1	1.1	*Girder*	29 Feb 2008	ND < 5.0	—	—
A	1HX-642	NA	Hexane	1	1	1.1	*Girder*	29 Feb 2008	ND < 5.0	—	—
A	1HX-643	NA	Hexane	1	1	1.1	*Girder*	29 Feb 2008	ND < 5.0	**EB**	—
A	11-16-MISC-114	NS	Concrete	1	1	1.2	*Annex III*	18 Nov 1999	ND < 1.0	2	GEI
A	11-16-MISC-115	NS	Concrete	1	1	1.2	*Annex III*	18 Nov 1999	ND < 1.0	2	GEI
A	11-16-MISC-116	NS	Concrete	1	1	1.2	*Annex III*	18 Nov 1999	ND < 1.0	2	GEI
A	1CO-12	½ inch	Concrete	1	1	1.2	*Annex III*	16 Jun 2004	ND < 0.50	—	—
A	1CO-13	½ inch	Concrete	1	1	1.2	*Annex III*	16 Jun 2004	ND < 0.50	—	—
A	1CO-14	½ inch	Concrete	1	1	1.2	*Annex III*	16 Jun 2004	ND < 0.50	—	—
A	1CO-15	½ inch	Concrete	1	1	1.2	*Annex III*	16 Jun 2004	ND < 0.50	—	—
A	1CO-16	½ inch	Concrete	1	1	1.2	*Annex III*	16 Jun 2004	ND < 0.50	—	—
A	A-1 [Annex III]	½ inch	Concrete	1	1	1.2	*Annex III*	18 Jul 2001	ND < 0.50	—	—
A	A-2 [Annex III]	½ inch	Concrete	1	1	1.2	*Annex III*	18 Jul 2001	ND < 0.50	—	—
A	A-3 [Annex III]	½ inch	Concrete	1	1	1.2	*Annex III*	18 Jul 2001	ND < 0.50	—	—
A	A-4 [Annex III]	½ inch	Concrete	1	1	1.2	*Annex III*	18 Jul 2001	ND < 0.50	—	—
A	B-1 [Annex III]	½ inch	Concrete	1	1	1.2	*Annex III*	18 Jul 2001	**17.4**	—	—
A	B-2 [Annex III]	½ inch	Concrete	1	1	1.2	*Annex III*	18 Jul 2001	**45**	—	—
A	B-3 [Annex III]	½ inch	Concrete	1	1	1.2	*Annex III*	18 Jul 2001	**2.4**	—	—
A	B-4 [Annex III]	½ inch	Concrete	1	1	1.2	*Annex III*	18 Jul 2001	ND < 0.50	—	—
A	C-1 [Annex III]	½ inch	Concrete	1	1	1.2	*Annex III*	18 Jul 2001	**1.3**	—	—
A	C-2 [Annex III]	½ inch	Concrete	1	1	1.2	*Annex III*	18 Jul 2001	**1.5**	—	—
A	C-3 [Annex III]	½ inch	Concrete	1	1	1.2	*Annex III*	18 Jul 2001	0.98	—	—
A	C-4 [Annex III]	½ inch	Concrete	1	1	1.2	*Annex III*	18 Jul 2001	ND < 0.50	—	—
A	CS-5	(Chip)	Concrete	1	1	1.2	*Annex III*	11 Jun 1998	**15**	2	GEI
A	D-1 [Annex III]	½ inch	Concrete	1	1	1.2	*Annex III*	18 Jul 2001	0.94	—	—
A	D-2 [Annex III]	½ inch	Concrete	1	1	1.2	*Annex III*	18 Jul 2001	0.77	—	—
A	D-3 [Annex III]	½ inch	Concrete	1	1	1.2	*Annex III*	18 Jul 2001	ND < 0.50	—	—
A	D-4 [Annex III]	½ inch	Concrete	1	1	1.2	*Annex III*	18 Jul 2001	ND < 0.50	—	—
A	E-1 [Annex III]	½ inch	Concrete	1	1	1.2	*Annex III*	18 Jul 2001	0.69	—	—
A	E-2 [Annex III]	½ inch	Concrete	1	1	1.2	*Annex III*	18 Jul 2001	0.98	—	—
A	E-3 [Annex III]	½ inch	Concrete	1	1	1.2	*Annex III*	18 Jul 2001	0.51	—	—
A	E-4 [Annex III]	½ inch	Concrete	1	1	1.2	*Annex III*	18 Jul 2001	ND < 1.0	3	—
A	Equip. Blank	NA	Water	1	1	1.2	*Annex III*	26 Aug 2002	ND < 10	—	—
A	F-2 [Annex III]	½ inch	Concrete	1	1	1.2	*Annex III*	18 Jul 2001	ND < 0.50	—	—
A	F-3 [Annex III]	½ inch	Concrete	1	1	1.2	*Annex III*	18 Jul 2001	ND < 1.0	3	—
A	F-4 [Annex III]	½ inch	Concrete	1	1	1.2	*Annex III*	18 Jul 2001	ND < 1.0	3	—
A	Field Blank	NA	Water	1	1	1.2	*Annex III*	09 May 2002	ND < 0.50	—	—
A	G-2 [Annex III]	½ inch	Concrete	1	1	1.2	*Annex III*	18 Jul 2001	ND < 1.0	3	—
A	G-3 [Annex III]	½ inch	Concrete	1	1	1.2	*Annex III*	18 Jul 2001	ND < 1.0	3	—
A	H-1	½ inch	Concrete	1	1	1.2	*Annex III*	09 May 2002	ND < 0.50	—	—
A	H-2	½ inch	Concrete	1	1	1.2	*Annex III*	09 May 2002	ND < 0.50	—	—
A	H-3	½ inch	Concrete	1	1	1.2	*Annex III*	09 May 2002	ND < 0.50	—	—
A	I-1	½ inch	Concrete	1	1	1.2	*Annex III*	09 May 2002	0.50	—	—
A	I-2	½ inch	Concrete	1	1	1.2	*Annex III*	09 May 2002	**1.6**	—	—
A	I-3	½ inch	Concrete	1	1	1.2	*Annex III*	09 May 2002	**1.1**	—	—
A	I-3a	½ inch	Concrete	1	1	1.2	*Annex III*	09 May 2002	0.65	5	—
A	I-4	½ inch	Concrete	1	1	1.2	*Annex III*	09 May 2002	ND < 0.50	—	—
A	J-1	½ inch	Concrete	1	1	1.2	*Annex III*	09 May 2002	ND < 0.50	—	—
A	J-2	½ inch	Concrete	1	1	1.2	*Annex III*	09 May 2002	ND < 0.50	—	—
A	J-3	½ inch	Concrete	1	1	1.2	*Annex III*	09 May 2002	ND < 0.50	—	—
A	J-4	½ inch	Concrete	1	1	1.2	*Annex III*	09 May 2002	ND < 0.50	—	—
A	K-1.5	½ inch	Concrete	1	1	1.2	*Annex III*	26 Aug 2002	ND < 0.50	—	—
A	K-2.5	½ inch	Concrete	1	1	1.2	*Annex III*	26 Aug 2002	**1.4**	—	—
A	K-3.5	½ inch	Concrete	1	1	1.2	*Annex III*	26 Aug 2002	ND < 0.50	—	—
A	K-3.5 **Dup**	½ inch	Concrete	1	1	1.2	*Annex III*	26 Aug 2002	ND < 0.50	5	—
A	L-1.5	½ inch	Concrete	1	1	1.2	*Annex III*	26 Aug 2002	ND < 0.50	—	—
A	L-2.5	½ inch	Concrete	1	1	1.2	*Annex III*	26 Aug 2002	ND < 0.50	—	—
A	L-3.5	½ inch	Concrete	1	1	1.2	*Annex III*	26 Aug 2002	ND < 0.50	—	—

English Station
PCB Analytical Results
AOC-1

A or B	Sample Point	Depth (feet)	Sample Matrix	AOC	PCB Area	PCB Subarea	*Site Feature*	Sampling Date	Mass Analysis Result	Mass Analysis Notes	Who ?
A	SE-1	½ inch	Concrete	1	1	1.2	*Annex III*	18 Jul 2001	0.80	—	—
A	SF-1	½ inch	Concrete	1	1	1.2	*Annex III*	18 Jul 2001	ND < 1.0	3	—
A	SF-3	½ inch	Concrete	1	1	1.2	*Annex III*	18 Jul 2001	ND < 1.0	3	—
A	11-16-MISC-117	NS	Concrete	1	1	1.3	*Basement*	18 Nov 1999	ND < 1.0	2	GEI
A	11-16-MISC-118	NS	Concrete	1	1	1.3	*Basement*	18 Nov 1999	ND < 1.0	2	GEI
A	11-16-MISC-119	NS	Concrete	1	1	1.3	*Basement*	18 Nov 1999	ND < 1.0	2	GEI
A	11-16-MISC-120	NS	Concrete	1	1	1.3	*Basement*	18 Nov 1999	1.0	2	GEI
A	11-16-MISC-122	NS	Concrete	1	1	1.3	*Basement*	19 Nov 1999	ND < 1.0	2	GEI
A	SS-N	0.0–1.0	Soil	1	1	1.3	*Basement*	02 May 2001	ND < 0.50	—	—
A	SS-O	0.0–0.5	Soil	1	1	1.3	*Basement*	02 May 2001	ND < 0.50	—	—
A	SS-P	0.0–0.5	Soil	1	1	1.3	*Basement*	02 May 2001	ND < 0.50	—	—
A	SS-Q	0.0–0.5	Soil	1	1	1.3	*Basement*	02 May 2001	ND < 0.50	—	—
A	SS-R	0.0–0.5	Soil	1	1	1.3	*Basement*	02 May 2001	ND < 0.50	—	—
A	SS-S	0.0–0.5	Soil	1	1	1.3	*Basement*	02 May 2001	ND < 0.50	—	—
A	SS-T	0.0–0.5	Soil	1	1	1.3	*Basement*	02 May 2001	ND < 0.50	—	—
A	11-16-MISC-113	NA	Oil	1	1	1.4	*Crane*	18 Nov 1999	**4.0**	1	GEI
A	1HX-030	NA	Hexane	1	1	1.4	*Crane*	07 Sep 2006	ND < 5.0	—	—
A	1HX-031	NA	Hexane	1	1	1.4	*Crane*	07 Sep 2006	ND < 5.0	—	—
A	1HX-032	NA	Hexane	1	1	1.4	*Crane*	07 Sep 2006	ND < 5.0	—	—
A	1HX-033	NA	Hexane	1	1	1.4	*Crane*	07 Sep 2006	ND < 5.0	—	—
A	1HX-034	NA	Hexane	1	1	1.4	*Crane*	07 Sep 2006	ND < 5.0	—	—
A	1HX-035	NA	Hexane	1	1	1.4	*Crane*	07 Sep 2006	ND < 5.0	—	—
A	1HX-035 **EB**	NA	Water	1	1	1.4	*Crane*	07 Sep 2006	ND < 5.0	—	—
A	1HX-036	NA	Hexane	1	1	1.4	*Crane*	07 Sep 2006	ND < 5.0	—	—
A	1HX-037	NA	Hexane	1	1	1.4	*Crane*	07 Sep 2006	ND < 5.0	—	—
A	1HX-038	NA	Hexane	1	1	1.4	*Crane*	07 Sep 2006	ND < 5.0	—	—
A	1HX-039	NA	Hexane	1	1	1.4	*Crane*	07 Sep 2006	ND < 5.0	—	—
A	1HX-040	NA	Hexane	1	1	1.4	*Crane*	07 Sep 2006	ND < 5.0	—	—
A	1HX-041	NA	Hexane	1	1	1.4	*Crane*	07 Sep 2006	ND < 5.0	—	—
A	1HX-042	NA	Hexane	1	1	1.4	*Crane*	07 Sep 2006	ND < 5.0	—	—
A	1HX-043	NA	Hexane	1	1	1.4	*Crane*	07 Sep 2006	ND < 5.0	—	—
A	1HX-044	NA	Hexane	1	1	1.4	*Crane*	07 Sep 2006	ND < 5.0	—	—
A	1HX-045	NA	Hexane	1	1	1.4	*Crane*	07 Sep 2006	ND < 5.0	—	—
A	1HX-047	NA	Hexane	1	1	1.4	*Crane*	25 Oct 2006	ND < 5.0	—	—
A	1XX-010	NA	Paint	1	1	1.4	*Crane*	01 Sep 2006	**9.5**	19	—
A	1XX-011	NA	Paint	1	1	1.4	*Crane*	07 Sep 2006	**18.2**	19, E	—
A	1XX-012	NA	Paint	1	1	1.4	*Crane*	07 Sep 2006	**17.6**	19, E	—
A	1XX-013	NA	Paint	1	1	1.4	*Crane*	07 Sep 2006	**19.3**	19, E	—
A	1XX-014	NA	Paint	1	1	1.4	*Crane*	07 Sep 2006	**13.1**	19, E	—
A	1XX-015	NA	Paint	1	1	1.4	*Crane*	07 Sep 2006	**20.4**	19, E	—
A	1XX-015 **EB**	NA	Water	1	1	1.4	*Crane*	07 Sep 2006	ND < 0.50	—	—
A	1XX-016	NA	Paint	1	1	1.4	*Crane*	07 Sep 2006	**21**	19, E	—
A	1XX-017	NA	Paint	1	1	1.4	*Crane*	07 Sep 2006	**21**	19, E	—
A	1XX-018	NA	Paint	1	1	1.4	*Crane*	07 Sep 2006	**13.4**	19, E	—
A	1XX-019	NA	Paint	1	1	1.4	*Crane*	07 Sep 2006	**12.5**	19, E	—
A	1XX-019 **D**	NA	Paint	1	1	1.4	*Crane*	07 Sep 2006	**15.3**	5, 19, E	—
A	1XX-020	NA	Paint	1	1	1.4	*Crane*	07 Sep 2006	**8.5**	19, E	—
A	1XX-021	NA	Paint	1	1	1.4	*Crane*	07 Sep 2006	**10.4**	19, E	—
A	1XX-022	NA	Paint	1	1	1.4	*Crane*	07 Sep 2006	**21**	19, E	—
A	1XX-023	NA	Paint	1	1	1.4	*Crane*	07 Sep 2006	**22**	19, E	—
A	1XX-024	NA	Paint	1	1	1.4	*Crane*	07 Sep 2006	**20**	19, E	—
A	1XX-025	NA	Paint	1	1	1.4	*Crane*	07 Sep 2006	**4.5**	19, E	—
A	CR-CS01	NA	Hexane	1	1	1.4	*Crane*	21 Mar 2002	ND < 5.0	—	—
A	CR-CS02	NA	Hexane	1	1	1.4	*Crane*	21 Mar 2002	ND < 5.0	—	—
A	CR-CS03	NA	Hexane	1	1	1.4	*Crane*	21 Mar 2002	ND < 5.0	—	—
A	CR-CS04	NA	Hexane	1	1	1.4	*Crane*	21 Mar 2002	ND < 5.0	—	—
A	CR-CS05	NA	Hexane	1	1	1.4	*Crane*	21 Mar 2002	ND < 5.0	—	—
A	CR-CS06	NA	Hexane	1	1	1.4	*Crane*	21 Mar 2002	ND < 5.0	—	—
A	CR-CS07	NA	Hexane	1	1	1.4	*Crane*	21 Mar 2002	ND < 5.0	—	—
A	CR-CS08	NA	Hexane	1	1	1.4	*Crane*	21 Mar 2002	ND < 5.0	—	—
A	CR-CS09	NA	Hexane	1	1	1.4	*Crane*	21 Mar 2002	ND < 5.0	—	—
A	CR-CS10	NA	Hexane	1	1	1.4	*Crane*	21 Mar 2002	ND < 5.0	—	—
A	CR-CS11	NA	Hexane	1	1	1.4	*Crane*	21 Mar 2002	ND < 5.0	—	—
A	CR-CS12	NA	Hexane	1	1	1.4	*Crane*	21 Mar 2002	ND < 5.0	—	—
A	CR-CS13	NA	Hexane	1	1	1.4	*Crane*	21 Mar 2002	ND < 5.0	—	—
A	CR-CS14	NA	Hexane	1	1	1.4	*Crane*	21 Mar 2002	ND < 5.0	—	—
A	CR-CS15	NA	Hexane	1	1	1.4	*Crane*	21 Mar 2002	ND < 5.0	—	—
A	CR-CS16	NA	Hexane	1	1	1.4	*Crane*	21 Mar 2002	ND < 5.0	—	—

English Station
PCB Analytical Results
AOC-1

A or B	Sample Point	Depth (feet)	Sample Matrix	AOC	PCB Area	PCB Subarea	*Site Feature*	Sampling Date	Mass Analysis Result	Mass Analysis Notes	Who ?
A	CR-CS17	NA	Hexane	1	1	1.4	*Crane*	21 Mar 2002	ND < 5.0	—	—
A	CR-CS18	NA	Hexane	1	1	1.4	*Crane*	21 Mar 2002	ND < 5.0	—	—
A	CR-CS18B	NA	Hexane	1	1	1.4	*Crane*	19 Apr 2002	ND < 5.0	—	—
A	CR-CS19	NA	Hexane	1	1	1.4	*Crane*	21 Mar 2002	**25**	—	—
A	CR-CS19B	NA	Hexane	1	1	1.4	*Crane*	19 Apr 2002	ND < 5.0	—	—
A	CR-CS20	NA	Hexane	1	1	1.4	*Crane*	21 Mar 2002	ND < 5.0	—	—
A	CR-CS21	NA	Hexane	1	1	1.4	*Crane*	21 Mar 2002	ND < 5.0	—	—
A	CR-CS22	NA	Hexane	1	1	1.4	*Crane*	21 Mar 2002	ND < 5.0	—	—
A	CR-CS23	NA	Hexane	1	1	1.4	*Crane*	21 Mar 2002	ND < 5.0	—	—
A	CR-CS24	NA	Hexane	1	1	1.4	*Crane*	21 Mar 2002	ND < 5.0	—	—
A	CR-CS25	NA	Hexane	1	1	1.4	*Crane*	21 Mar 2002	ND < 5.0	—	—
A	CR-CS26	NA	Hexane	1	1	1.4	*Crane*	21 Mar 2002	ND < 5.0	—	—
A	CR-CS27	NA	Hexane	1	1	1.4	*Crane*	21 Mar 2002	ND < 5.0	—	—
A	CR-CS28	NA	Hexane	1	1	1.4	*Crane*	21 Mar 2002	ND < 5.0	—	—
A	CR-CS29	NA	Hexane	1	1	1.4	*Crane*	21 Mar 2002	ND < 5.0	—	—
A	CR-CS30	NA	Hexane	1	1	1.4	*Crane*	21 Mar 2002	ND < 5.0	—	—
A	CR-CS31	NA	Hexane	1	1	1.4	*Crane*	21 Mar 2002	ND < 5.0	—	—
A	CR-CS32	NA	Hexane	1	1	1.4	*Crane*	21 Mar 2002	ND < 5.0	—	—
A	CR-CS33	NA	Hexane	1	1	1.4	*Crane*	21 Mar 2002	ND < 5.0	—	—
A	CR-CS34	NA	Hexane	1	1	1.4	*Crane*	21 Mar 2002	ND < 5.0	—	—
A	CR-CS35	NA	Hexane	1	1	1.4	*Crane*	21 Mar 2002	ND < 5.0	—	—
A	CR-CS36	NA	Hexane	1	1	1.4	*Crane*	21 Mar 2002	ND < 5.0	—	—
A	CR-CS37	NA	Hexane	1	1	1.4	*Crane*	21 Mar 2002	ND < 5.0	—	—
A	CR-CS38	NA	Hexane	1	1	1.4	*Crane*	21 Mar 2002	ND < 5.0	—	—
A	CR-CS39	NA	Hexane	1	1	1.4	*Crane*	21 Mar 2002	ND < 5.0	—	—
A	CR-CS40	NA	Hexane	1	1	1.4	*Crane*	21 Mar 2002	ND < 5.0	—	—
A	CR-CS41	NA	Hexane	1	1	1.4	*Crane*	21 Mar 2002	ND < 5.0	—	—
A	CR-CS42	NA	Hexane	1	1	1.4	*Crane*	21 Mar 2002	ND < 5.0	—	—
A	CR-CS43	NA	Hexane	1	1	1.4	*Crane*	21 Mar 2002	ND < 5.0	—	—
A	CR-CS44	NA	Hexane	1	1	1.4	*Crane*	21 Mar 2002	ND < 5.0	—	—
A	CR-CS45	NA	Hexane	1	1	1.4	*Crane*	21 Mar 2002	ND < 5.0	—	—
A	CR-CS46	NA	Hexane	1	1	1.4	*Crane*	21 Mar 2002	ND < 5.0	—	—
A	CR-CS47	NA	Hexane	1	1	1.4	*Crane*	21 Mar 2002	ND < 5.0	—	—
A	Field Blank 1	NA	Hexane	1	1	1.4	*Crane*	21 Mar 2002	ND < 5.0	—	—
A	Field Blank 2	NA	Hexane	1	1	1.4	*Crane*	21 Mar 2002	ND < 5.0	—	—
A	Field Blank 3	NA	Hexane	1	1	1.4	*Crane*	21 Mar 2002	ND < 5.0	—	—
A	NEM	NA	Oil	1	1	1.4	*Crane*	18 Jul 2001	**6.6**	—	—
A	RS-CS1	NA	Oil	1	1	1.4	*Crane*	21 Mar 2002	ND < 2.0	—	—
A	SEM	NA	Oil	1	1	1.4	*Crane*	18 Jul 2001	**6.6**	—	—

English Station
PCB Analytical Results
AOC-2

A or B	Sample Point	Depth (feet)	Sample Matrix	AOC	PCB Area	PCB Subarea	*Site Feature*	Sampling Date	Mass Analysis Result	Mass Analysis Notes	Who ?
A	AOC2-CS2	0–2	Soil	2	6	6.1	—	12 Mar 2002	ND < 0.50	—	—
A	AOC2-CS2	2–4	Soil	2	6	6.1	—	12 Mar 2002	ND < 0.50	—	—
A	AOC2-CS2	5–7	Soil	2	6	6.1	—	12 Mar 2002	ND < 0.50	—	—
A	AOC2-CS6	0.0–0.25	Asphalt	2	6	6.1	—	12 Mar 2002	ND < 0.50	—	—
A	AOC2-CS6	0.25–2.0	Soil	2	6	6.1	—	12 Mar 2002	ND < 0.50	—	—
A	AOC2-CS6	2–4	Soil	2	6	6.1	—	12 Mar 2002	ND < 0.50	—	—
A	AOC2-CS6	5–7	Soil	2	6	6.1	—	12 Mar 2002	ND < 0.50	—	—
A	MW-02	13–17	Soil	2	6	6.1	—	02 Jun 1998	ND < 1.0	6	GEI
A	TB-01	7–8	Soil	2	6	6.1	—	02 Jun 1998	ND < 1.0	6	GEI

English Station
PCB Analytical Results
AOC-3

A or B	Sample Point	Depth (feet)	Sample Matrix	AOC	PCB Area	PCB Subarea	*Site Feature*	Sampling Date	Mass Analysis Result	Mass Analysis Notes	Who ?
A	TB-08A	1–3	Soil	3	6	6.1	—	04 Jun 1998	ND < 1.0	6	GEI
A	TB-08B	15–17	Soil	3	6	6.1	—	04 Jun 1998	ND < 1.0	6	GEI
A	TB-08B	9–11	Soil	3	6	6.1	—	04 Jun 1998	ND < 1.0	6	GEI
A	TB-VVVV	0.0–0.3	Soil	3	6	6.1	—	05 Apr 2002	ND < 0.50	—	—
A	TB-VVVV	0.5–2.5	Soil	3	6	6.1	—	05 Apr 2002	ND < 0.50	—	—
A	TB-VVVV	2.5–4.5	Soil	3	6	6.1	—	05 Apr 2002	ND < 0.50	—	—
A	TB-WWWW	2.2–2.5	Soil	3	6	6.1	—	05 Apr 2002	ND < 0.50	—	—
A	TB-WWWW	2.5–4.5	Soil	3	6	6.1	—	05 Apr 2002	ND < 0.50	—	—

English Station
PCB Analytical Results
AOC-5

A or B	Sample Point	Depth (feet)	Sample Matrix	AOC	PCB Area	PCB Subarea	*Site Feature*	Sampling Date	Mass Analysis Result	Mass Analysis Notes	SPLP Analysis Date	SPLP Result µg/L	SPLP Notes	Who ?
—	3GP-256	0–0.25	Soil	5	3	3.2	—	11 Jan 2007	ND < 0.30	—	—	—	—	—
—	3GP-256	0.25–1.25	Soil	5	3	3.2	—	11 Jan 2007	ND < 0.30	—	—	—	—	—
—	3GP-256	1.25–3.5	Soil	5	3	3.2	—	11 Jan 2007	ND < 0.30	—	—	—	—	—
—	3GP-256	3.5–5	Soil	5	3	3.2	—	11 Jan 2007	ND < 0.30	—	—	—	—	—
—	3GP-256	5–8	Soil	5	3	3.2	—	11 Jan 2007	ND < 0.30	—	—	—	—	—
A	3GP-257	0.0–0.25	Soil	5	3	3.2	—	11 Jan 2007	ND < 0.30	—	—	—	—	—
A	3GP-257	0.25–1.0	Soil	5	3	3.2	—	11 Jan 2007	ND < 0.30	—	—	—	—	—
A	3GP-257	1.0–3.0	Soil	5	3	3.2	—	11 Jan 2007	ND < 0.30	—	—	—	—	—
A	3GP-257	3.0–5.0	Soil	5	3	3.2	—	11 Jan 2007	ND < 0.30	—	—	—	—	—
A	3GP-257	5.0–7.0	Soil	5	3	3.2	—	11 Jan 2007	ND < 0.40	—	—	—	—	—
A	3GP-311	0.0–0.3	Soil	5	3	3.2	—	31 Jan 2007	ND < 0.30	—	—	—	—	—
A	3GP-311	0.3–1.3	Soil	5	3	3.2	—	31 Jan 2007	ND < 0.30	—	—	—	—	—
A	3GP-311	1.3–1.6	Soil	5	3	3.2	—	31 Jan 2007	ND < 0.30	—	—	—	—	—
A	3GP-311	1.6–2.5	Soil	5	3	3.2	—	31 Jan 2007	ND < 0.30	—	—	—	—	—
A	3GP-311	2.5–4.0	Soil	5	3	3.2	—	31 Jan 2007	ND < 0.40	—	—	—	—	—
A	3GP-311	4.0–6.0	Soil	5	3	3.2	—	31 Jan 2007	ND < 0.40	—	—	—	—	—
A	3HA-191	0.5–0.6	Soil	5	3	3.2	—	17 Nov 2004	ND < 0.50	—	—	—	—	—
—	3HA-192	0.1–0.2	Soil	5	3	3.2	—	17 Nov 2004	ND < 0.50	—	—	—	—	—
A	3TB-092	0.0–0.3	Soil	5	3	3.2	—	09 Sep 2004	ND < 0.50	—	—	—	—	—
A	3TB-092	0.3–1.3	Soil	5	3	3.2	—	09 Sep 2004	ND < 0.50	—	—	—	—	—
A	3TB-092	1.3–2.3	Soil	5	3	3.2	—	09 Sep 2004	ND < 0.50	—	—	—	—	—
A	3TB-092	2.3–4.3	Soil	5	3	3.2	—	09 Sep 2004	ND < 0.50	—	—	—	—	—
A	3TB-092	4.3–6.3	Soil	5	3	3.2	—	09 Sep 2004	1.5	4	09-28-2004	ND < 0.5	—	—
A	3TB-093	0.0–0.3	Soil	5	3	3.2	—	09 Sep 2004	ND < 0.50	—	—	—	—	—
A	3TB-093	0.5–0.8	Soil	5	3	3.2	—	09 Sep 2004	ND < 0.50	—	—	—	—	—
A	3TB-093	0.8–1.8	Soil	5	3	3.2	—	09 Sep 2004	0.81	7	—	NT	1	—
A	3TB-093	2.3–4.3	Soil	5	3	3.2	—	09 Sep 2004	ND < 0.50	—	—	—	—	—
A	3TB-093	4.3–6.3	Soil	5	3	3.2	—	09 Sep 2004	ND < 0.50	—	—	—	—	—
A	3TB-203	0.0–0.3	Soil	5	3	3.2	—	18 Nov 2004	ND < 0.50	—	—	—	—	—
A	3TB-203	0.3–1.3	Soil	5	3	3.2	—	18 Nov 2004	ND < 0.50	—	—	—	—	—
A	3TB-203	1.3–2.3	Soil	5	3	3.2	—	18 Nov 2004	ND < 0.50	—	—	—	—	—
A	3TB-203	2.3–4.3	Soil	5	3	3.2	—	18 Nov 2004	2.1	4	12-23-2004	ND < 0.5	—	—
A	3TB-203	4.3–6.3	Soil	5	3	3.2	—	18 Nov 2004	**17**	3, 4	12-23-2004	ND < 0.5	—	—
A	3TB-204	0.0–0.3	Soil	5	3	3.2	—	18 Nov 2004	ND < 0.50	—	—	—	—	—
A	3TB-204	0.3–1.3	Soil	5	3	3.2	—	18 Nov 2004	ND < 0.50	—	—	—	—	—
A	3TB-204	1.3–2.3	Soil	5	3	3.2	—	18 Nov 2004	ND < 0.50	—	—	—	—	—
A	3TB-204	2.3–3.3	Soil	5	3	3.2	—	18 Nov 2004	ND < 0.50	—	—	—	—	—
A	3TB-204	3.3–4.3	Soil	5	3	3.2	—	18 Nov 2004	ND < 0.50	—	—	—	—	—
A	3TB-204	4.3–6.3	Soil	5	3	3.2	—	18 Nov 2004	ND < 0.50	—	—	—	—	—
A	3TB-204 **D**	4.3–6.3	Soil	5	3	3.2	—	18 Nov 2004	ND < 0.50	5	—	—	—	—
A	3TB-204 **EB**	4.3–6.3	Water	5	3	3.2	—	18 Nov 2004	ND < 0.50	—	—	—	—	—
—	GP-05	12	Soil	5	3	3.2	*Remediation*	12 Dec 1997	ND < 1.0	16	—	—	—	UI
—	GP-06A	0–1	Soil	5	3	3.2	—	29 Dec 1997	ND	16	—	—	—	UI
—	GP-06A	1–2	Soil	5	3	3.2	—	29 Dec 1997	ND	16	—	—	—	UI
—	GP-06A	2–3	Soil	5	3	3.2	—	29 Dec 1997	1.6	16	—	—	—	UI
—	GP-06A	3–4	Soil	5	3	3.2	—	29 Dec 1997	< 1.0	16	—	—	—	UI
—	GP-06A	4–5	Soil	5	3	3.2	—	29 Dec 1997	ND	16	—	—	—	UI
—	GP-06A	5–6	Soil	5	3	3.2	—	29 Dec 1997	ND	16	—	—	—	UI
—	GP-06A	6–7	Soil	5	3	3.2	—	29 Dec 1997	ND	16	—	—	—	UI
—	GP-06A	7–8	Soil	5	3	3.2	—	29 Dec 1997	ND	16	—	—	—	UI
—	GP-06A	8–9	Soil	5	3	3.2	—	29 Dec 1997	ND	16	—	—	—	UI
—	GP-16	0–4	Soil	5	3	3.2	—	29 Dec 1997	1.7	16	—	—	—	UI
—	GP-16	4–8	Soil	5	3	3.2	—	29 Dec 1997	3.8	16	—	—	—	UI
—	GP-16	8–12	Soil	5	3	3.2	—	29 Dec 1997	ND	16	—	—	—	UI
—	GP-16	12–16	Soil	5	3	3.2	—	29 Dec 1997	ND	16	—	—	—	UI
—	GP-16	16–20	Soil	5	3	3.2	—	29 Dec 1997	ND	16	—	—	—	UI
—	GP-17	8–12	Soil	5	3	3.2	*Remediation*	29 Dec 1997	ND	16	—	—	—	UI
—	GP-17	12–13	Soil	5	3	3.2	*Remediation*	29 Dec 1997	ND	16	—	—	—	UI
—	GP-19	8–12	Soil	5	3	3.2	*Remediation*	30 Dec 1997	< 1.0	16	—	—	—	UI
—	GP-19	12–13	Soil	5	3	3.2	*Remediation*	30 Dec 1997	< 1.0	16	—	—	—	UI
—	GP-20	0–4	Soil	5	3	3.2	—	30 Dec 1997	< 1.0	16	—	—	—	UI
—	GP-20	4–8	Soil	5	3	3.2	—	30 Dec 1997	5	16	—	—	—	UI
—	GP-20	8–12	Soil	5	3	3.2	—	30 Dec 1997	ND	16	—	—	—	UI
—	MW-1	54–58	Soil	5	3	3.2	*Remediation*	08 Jan 1998	ND	16	—	—	—	UI
—	MW-4	59–61	Soil	5	3	3.2	*Remediation*	13 Jan 1998	ND	16	—	—	—	UI
—	MW-1	8–10	Soil	5	3	3.2	*Remediation*	07 Jan 1998	ND	16	—	—	—	UI
—	MW-1	10–12	Soil	5	3	3.2	*Remediation*	07 Jan 1998	1.1	16	—	—	—	UI
—	MW-1	12–14	Soil	5	3	3.2	*Remediation*	07 Jan 1998	ND	16	—	—	—	UI
—	MW-1	14–16	Soil	5	3	3.2	*Remediation*	07 Jan 1998	ND	16	—	—	—	UI
—	MW-1	19–21	Soil	5	3	3.2	*Remediation*	07 Jan 1998	ND	16	—	—	—	UI
—	MW-1	24–26	Soil	5	3	3.2	*Remediation*	07 Jan 1998	ND	16	—	—	—	UI
—	MW-1	29–31	Soil	5	3	3.2	*Remediation*	07 Jan 1998	ND	16	—	—	—	UI
—	MW-1	34–36	Soil	5	3	3.2	*Remediation*	07 Jan 1998	ND	16	—	—	—	UI
—	MW-1	39–41	Soil	5	3	3.2	*Remediation*	07 Jan 1998	ND	16	—	—	—	UI
—	MW-1	44–46	Soil	5	3	3.2	*Remediation*	08 Jan 1998	ND	16	—	—	—	UI
—	MW-1	49–51	Soil	5	3	3.2	*Remediation*	08 Jan 1998	ND	16	—	—	—	UI
—	MW-1	64–66	Soil	5	3	3.2	*Remediation*	08 Jan 1998	ND	16	—	—	—	UI

English Station
PCB Analytical Results
AOC-5

A or B	Sample Point	Depth (feet)	Sample Matrix	AOC	PCB Area	PCB Subarea	*Site Feature*	Sampling Date	Mass Analysis Result	Mass Analysis Notes	SPLP Analysis Date	SPLP Result µg/L	SPLP Notes	Who ?
—	MW-2	8–10	Soil	5	3	3.2	*Remediation*	09 Jan 1998	ND	16	—	—	—	UI
—	MW-2	10–12	Soil	5	3	3.2	*Remediation*	09 Jan 1998	ND	16	—	—	—	UI
—	MW-2	12–14	Soil	5	3	3.2	*Remediation*	09 Jan 1998	ND	16	—	—	—	UI
—	MW-2	14–16	Soil	5	3	3.2	*Remediation*	09 Jan 1998	ND	16	—	—	—	UI
—	MW-2	19–21	Soil	5	3	3.2	*Remediation*	09 Jan 1998	ND	16	—	—	—	UI
—	MW-2	24–26	Soil	5	3	3.2	*Remediation*	09 Jan 1998	ND	16	—	—	—	UI
—	MW-2	29–31	Soil	5	3	3.2	*Remediation*	09 Jan 1998	ND	16	—	—	—	UI
—	MW-2	34–36	Soil	5	3	3.2	*Remediation*	09 Jan 1998	ND	16	—	—	—	UI
—	MW-2	39–41	Soil	5	3	3.2	*Remediation*	09 Jan 1998	ND	16	—	—	—	UI
—	MW-2	44–46	Soil	5	3	3.2	*Remediation*	09 Jan 1998	ND	16	—	—	—	UI
—	MW-2	49–51	Soil	5	3	3.2	*Remediation*	09 Jan 1998	ND	16	—	—	—	UI
—	MW-2	54–56	Soil	5	3	3.2	*Remediation*	09 Jan 1998	ND	16	—	—	—	UI
—	MW-2	59–61	Soil	5	3	3.2	*Remediation*	09 Jan 1998	ND	16	—	—	—	UI
—	MW-2	64–66	Soil	5	3	3.2	*Remediation*	09 Jan 1998	ND	16	—	—	—	UI
—	MW-2	69–71	Soil	5	3	3.2	*Remediation*	09 Jan 1998	ND	16	—	—	—	UI
—	MW-3	8–10	Soil	5	3	3.2	*Remediation*	12 Jan 1998	ND	16	—	—	—	UI
—	MW-3	10–12	Soil	5	3	3.2	*Remediation*	12 Jan 1998	ND	16	—	—	—	UI
—	MW-3	12–14	Soil	5	3	3.2	*Remediation*	12 Jan 1998	ND	16	—	—	—	UI
—	MW-3	14–16	Soil	5	3	3.2	*Remediation*	12 Jan 1998	ND	16	—	—	—	UI
—	MW-3	19–21	Soil	5	3	3.2	*Remediation*	12 Jan 1998	ND	16	—	—	—	UI
—	MW-3	24–26	Soil	5	3	3.2	*Remediation*	12 Jan 1998	ND	16	—	—	—	UI
—	MW-3	29–31	Soil	5	3	3.2	*Remediation*	12 Jan 1998	ND	16	—	—	—	UI
—	MW-3	34–36	Soil	5	3	3.2	*Remediation*	12 Jan 1998	ND	16	—	—	—	UI
—	MW-3	39–41	Soil	5	3	3.2	*Remediation*	12 Jan 1998	ND	16	—	—	—	UI
—	MW-3	44–46	Soil	5	3	3.2	*Remediation*	12 Jan 1998	ND	16	—	—	—	UI
—	MW-3	49–51	Soil	5	3	3.2	*Remediation*	12 Jan 1998	ND	16	—	—	—	UI
—	MW-3	54–56	Soil	5	3	3.2	*Remediation*	12 Jan 1998	ND	16	—	—	—	UI
—	MW-3	59–61	Soil	5	3	3.2	*Remediation*	12 Jan 1998	ND	16	—	—	—	UI
—	MW-3	64–66	Soil	5	3	3.2	*Remediation*	12 Jan 1998	ND	16	—	—	—	UI
—	MW-3	69–71	Soil	5	3	3.2	*Remediation*	12 Jan 1998	ND	16	—	—	—	UI
—	MW-4	8–10	Soil	5	3	3.2	*Remediation*	13 Jan 1998	ND	16	—	—	—	UI
—	MW-4	10–12	Soil	5	3	3.2	*Remediation*	13 Jan 1998	ND	16	—	—	—	UI
—	MW-4	12–14	Soil	5	3	3.2	*Remediation*	13 Jan 1998	ND	16	—	—	—	UI
—	MW-4	14–16	Soil	5	3	3.2	*Remediation*	13 Jan 1998	ND	16	—	—	—	UI
—	MW-4	19–21	Soil	5	3	3.2	*Remediation*	13 Jan 1998	ND	16	—	—	—	UI
—	MW-4	24–26	Soil	5	3	3.2	*Remediation*	13 Jan 1998	ND	16	—	—	—	UI
—	MW-4	29–31	Soil	5	3	3.2	*Remediation*	13 Jan 1998	ND	16	—	—	—	UI
—	MW-4	34–36	Soil	5	3	3.2	*Remediation*	13 Jan 1998	ND	16	—	—	—	UI
—	MW-4	39–41	Soil	5	3	3.2	*Remediation*	13 Jan 1998	ND	16	—	—	—	UI
—	MW-4	44–46	Soil	5	3	3.2	*Remediation*	13 Jan 1998	ND	16	—	—	—	UI
—	MW-4	49–51	Soil	5	3	3.2	*Remediation*	13 Jan 1998	ND	16	—	—	—	UI
—	MW-4	54–56	Soil	5	3	3.2	*Remediation*	13 Jan 1998	ND	16	—	—	—	UI
—	MW-4	64–66	Soil	5	3	3.2	*Remediation*	13 Jan 1998	ND	16	—	—	—	UI
—	MW-4	69–71	Soil	5	3	3.2	*Remediation*	13 Jan 1998	ND	16	—	—	—	UI
—	A11	0.5	Soil	5	3	3.2	*Remediation*	03 Jun 1998	1.8	16	—	—	—	UI
—	A12	0.5	Soil	5	3	3.2	*Remediation*	02 Jun 1998	8.5	16	—	—	—	UI
—	A13	3.18	Soil	5	3	3.2	*Remediation*	02 Jun 1998	ND	16	—	—	—	UI
—	B11	5.68	Soil	5	3	3.2	*Remediation*	03 Jun 1998	2.1	16	—	—	—	UI
—	B11	4.54	Soil	5	3	3.2	*Remediation*	26 Jun 1998	ND	16	—	—	—	UI
—	B12	6.38	Soil	5	3	3.2	*Remediation*	02 Jun 1998	2.3	16	—	—	—	UI
—	B12	8.38	Soil	5	3	3.2	*Remediation*	02 Jun 1998	ND	16	—	—	—	UI
—	B12	10.38	Soil	5	3	3.2	*Remediation*	02 Jun 1998	ND	16	—	—	—	UI
—	B12	12.38	Soil	5	3	3.2	*Remediation*	02 Jun 1998	ND	16	—	—	—	UI
—	B13	7.75	Soil	5	3	3.2	*Remediation*	02 Jun 1998	3.6	16	—	—	—	UI
—	B13	9.75	Soil	5	3	3.2	*Remediation*	02 Jun 1998	ND	16	—	—	—	UI
—	B13	11.75	Soil	5	3	3.2	*Remediation*	02 Jun 1998	ND	16	—	—	—	UI
—	B14	11.21	Soil	5	3	3.2	*Remediation*	02 Jun 1998	ND	16	—	—	—	UI
—	C11	3.67	Soil	5	3	3.2	*Remediation*	03 Jun 1998	2.2	16	—	—	—	UI
—	C11	5.67	Soil	5	3	3.2	*Remediation*	03 Jun 1998	6	16	—	—	—	UI
—	C11	7.67	Soil	5	3	3.2	*Remediation*	03 Jun 1998	4.4	16	—	—	—	UI
—	C11	9.67	Soil	5	3	3.2	*Remediation*	03 Jun 1998	ND	16	—	—	—	UI
—	C11	11.67	Soil	5	3	3.2	*Remediation*	03 Jun 1998	ND	16	—	—	—	UI
—	C14	12.04	Soil	5	3	3.2	*Remediation*	02 Jun 1998	ND	16	—	—	—	UI
—	D10	5.55	Soil	5	3	3.2	*Remediation*	14 Jul 1998	8.5	16	—	—	—	UI
—	D11	1.73	Soil	5	3	3.2	*Remediation*	03 Jun 1998	ND	16	—	—	—	UI
—	D11	3.73	Soil	5	3	3.2	*Remediation*	03 Jun 1998	ND	16	—	—	—	UI
—	D11	5.73	Soil	5	3	3.2	*Remediation*	03 Jun 1998	ND	16	—	—	—	UI
—	D11	7.73	Soil	5	3	3.2	*Remediation*	03 Jun 1998	3.2	16	—	—	—	UI
—	D11	9.73	Soil	5	3	3.2	*Remediation*	03 Jun 1998	ND	16	—	—	—	UI
—	D11	11.73	Soil	5	3	3.2	*Remediation*	03 Jun 1998	ND	16	—	—	—	UI
—	D12	6.13	Soil	5	3	3.2	*Remediation*	02 Jun 1998	ND	16	—	—	—	UI
—	D12	8.13	Soil	5	3	3.2	*Remediation*	02 Jun 1998	ND	16	—	—	—	UI
—	D12	10.13	Soil	5	3	3.2	*Remediation*	02 Jun 1998	4.6	16	—	—	—	UI
—	D12	12.13	Soil	5	3	3.2	*Remediation*	02 Jun 1998	ND	16	—	—	—	UI
—	D13	8.84	Soil	5	3	3.2	*Remediation*	02 Jun 1998	4.1	16	—	—	—	UI
—	D13	10.84	Soil	5	3	3.2	*Remediation*	02 Jun 1998	ND	16	—	—	—	UI
—	D13	12.34	Soil	5	3	3.2	*Remediation*	02 Jun 1998	3.1	16	—	—	—	UI

English Station
PCB Analytical Results
AOC-5

A or B	Sample Point	Depth (feet)	Sample Matrix	AOC	PCB Area	PCB Subarea	*Site Feature*	Sampling Date	Mass Analysis Result	Mass Analysis Notes	SPLP Analysis Date	SPLP Result µg/L	SPLP Notes	Who ?
—	D14	12.23	Soil	5	3	3.2	*Remediation*	02 Jun 1998	ND	16	—	—	—	UI
—	E10	9.3	Soil	5	3	3.2	*Remediation*	14 Jul 1998	4.3	16	—	—	—	UI
—	E11	8.88	Soil	5	3	3.2	*Remediation*	26 Jun 1998	ND	16	—	—	—	UI
—	E12	7.61	Soil	5	3	3.2	*Remediation*	02 Jun 1998	ND	16	—	—	—	UI
—	E12	9.61	Soil	5	3	3.2	*Remediation*	02 Jun 1998	ND	16	—	—	—	UI
—	E12	11.61	Soil	5	3	3.2	*Remediation*	02 Jun 1998	1.3	16	—	—	—	UI
—	E13	9.08	Soil	5	3	3.2	*Remediation*	02 Jun 1998	2.5	16	—	—	—	UI
—	E13	11.08	Soil	5	3	3.2	*Remediation*	02 Jun 1998	1.6	16	—	—	—	UI
—	E14	11.86	Soil	5	3	3.2	*Remediation*	02 Jun 1998	ND	16	—	—	—	UI
—	F10	9.22	Soil	5	3	3.2	*Remediation*	14 Jul 1998	2.7	16	—	—	—	UI
—	F11	10.02	Soil	5	3	3.2	*Remediation*	03 Jun 1998	ND	16	—	—	—	UI
—	F11	12.02	Soil	5	3	3.2	*Remediation*	03 Jun 1998	ND	16	—	—	—	UI
—	F11	8.91	Soil	5	3	3.2	*Remediation*	26 Jun 1998	ND	16	—	—	—	UI
—	F12	8.55	Soil	5	3	3.2	*Remediation*	03 Jun 1998	8.8	16	—	—	—	UI
—	F12	10.55	Soil	5	3	3.2	*Remediation*	03 Jun 1998	2.6	16	—	—	—	UI
—	F12	12.05	Soil	5	3	3.2	*Remediation*	03 Jun 1998	2	16	—	—	—	UI
—	F13	8.62	Soil	5	3	3.2	*Remediation*	02 Jun 1998	2.2	16	—	—	—	UI
—	F13	10.62	Soil	5	3	3.2	*Remediation*	02 Jun 1998	1.4	16	—	—	—	UI
—	F13	12.12	Soil	5	3	3.2	*Remediation*	02 Jun 1998	ND	16	—	—	—	UI
—	F14	5.23	Soil	5	3	3.2	*Remediation*	02 Jun 1998	1.7	16	—	—	—	UI
—	G13	10.77	Soil	5	3	3.2	*Remediation*	02 Jun 1998	1.2	16	—	—	—	UI
—	G13	12.27	Soil	5	3	3.2	*Remediation*	02 Jun 1998	ND	16	—	—	—	UI
—	G13	9.72	Soil	5	3	3.2	*Remediation*	22 Jun 1998	1.6	16	—	—	—	UI
—	G14	8.56	Soil	5	3	3.2	*Remediation*	02 Jun 1998	3.8	16	—	—	—	UI
—	G14	10.56	Soil	5	3	3.2	*Remediation*	02 Jun 1998	ND	16	—	—	—	UI
—	G14	12.06	Soil	5	3	3.2	*Remediation*	02 Jun 1998	1.9	16	—	—	—	UI
—	GP-20A	0–2	Soil	5	3	3.2	—	22 Apr 1999	ND	16	—	—	—	UI
—	GP-20A	2–4	Soil	5	3	3.2	—	22 Apr 1999	ND	16	—	—	—	UI
—	GP-20A	4–6	Soil	5	3	3.2	—	22 Apr 1999	ND	16	—	—	—	UI
—	GP-20A	6–8	Soil	5	3	3.2	—	22 Apr 1999	8.2	16	—	—	—	UI
—	GP-20A	8–10	Soil	5	3	3.2	—	22 Apr 1999	1.1	16	—	—	—	UI
—	GP-20A	10–12	Soil	5	3	3.2	—	22 Apr 1999	ND	16	—	—	—	UI
A	GP-30	0–2	Soil	5	3	3.2	—	22 Apr 1999	ND	16	—	—	—	UI
A	GP-30	10–12	Soil	5	3	3.2	—	22 Apr 1999	ND	16	—	—	—	UI
A	GP-30	2–4	Soil	5	3	3.2	—	22 Apr 1999	ND	16	—	—	—	UI
A	GP-30	4–6	Soil	5	3	3.2	—	22 Apr 1999	3.8	16	—	NT	—	UI
A	GP-30	6–8	Soil	5	3	3.2	—	22 Apr 1999	5.4	16	—	NT	—	UI
A	GP-30	8–10	Soil	5	3	3.2	—	22 Apr 1999	ND	16	—	—	—	UI
—	GP-31	0–2	Soil	5	3	3.2	—	22 Apr 1999	ND	16	—	—	—	UI
—	GP-31	2–4	Soil	5	3	3.2	—	22 Apr 1999	ND	16	—	—	—	UI
—	GP-31	4–6	Soil	5	3	3.2	—	22 Apr 1999	ND	16	—	—	—	UI
—	GP-31	6–8	Soil	5	3	3.2	—	22 Apr 1999	7.1	16	—	—	—	UI
—	GP-31	8–10	Soil	5	3	3.2	—	22 Apr 1999	ND	16	—	—	—	UI
—	GP-31	10–12	Soil	5	3	3.2	—	22 Apr 1999	ND	16	—	—	—	UI
—	GP-32	0–2	Soil	5	3	3.2	—	22 Apr 1999	ND	16	—	—	—	UI
—	GP-32	2–4	Soil	5	3	3.2	—	22 Apr 1999	ND	16	—	—	—	UI
—	GP-32	4–6	Soil	5	3	3.2	—	22 Apr 1999	1.2	16	—	—	—	UI
—	GP-32	6–8	Soil	5	3	3.2	—	22 Apr 1999	8.7	16	—	—	—	UI
—	GP-32	8–10	Soil	5	3	3.2	—	22 Apr 1999	2.6	16	—	—	—	UI
—	GP-32	10–12	Soil	5	3	3.2	—	22 Apr 1999	ND	16	—	—	—	UI
A	GP-33	0–2	Soil	5	3	3.2	—	22 Apr 1999	ND	16	—	—	—	UI
A	GP-33	10–11	Soil	5	3	3.2	—	22 Apr 1999	ND	16	—	—	—	UI
A	GP-33	2–4	Soil	5	3	3.2	—	22 Apr 1999	ND	16	—	—	—	UI
A	GP-33	4–6	Soil	5	3	3.2	—	22 Apr 1999	ND	16	—	—	—	UI
A	GP-33	6–8	Soil	5	3	3.2	—	22 Apr 1999	ND	16	—	—	—	UI
A	GP-33	8–10	Soil	5	3	3.2	—	22 Apr 1999	ND	16	—	—	—	UI
A	GP-35	0–2	Soil	5	3	3.2	—	22 Apr 1999	ND	16	—	—	—	UI
A	GP-35	2–4	Soil	5	3	3.2	—	22 Apr 1999	ND	16	—	—	—	UI
—	GP-36	0–2	Soil	5	3	3.2	—	22 Apr 1999	ND	16	—	—	—	UI
—	GP-36	2–4	Soil	5	3	3.2	—	22 Apr 1999	1.5	16	—	—	—	UI
—	GP-38	0–2	Soil	5	3	3.2	—	23 Apr 1999	ND	16	—	—	—	UI
—	GP-38	2–4	Soil	5	3	3.2	—	23 Apr 1999	ND	16	—	—	—	UI
—	GP-38	4–6	Soil	5	3	3.2	—	23 Apr 1999	2.5	16	—	—	—	UI
—	GP-38	6–8	Soil	5	3	3.2	—	23 Apr 1999	6.3	16	—	—	—	UI
—	GP-39	0–2	Soil	5	3	3.2	—	23 Apr 1999	ND	16	—	—	—	UI
—	GP-39	2–4	Soil	5	3	3.2	—	23 Apr 1999	ND	16	—	—	—	UI
—	GP-39	4–6	Soil	5	3	3.2	—	23 Apr 1999	ND	16	—	—	—	UI
—	GP-39	6–8	Soil	5	3	3.2	—	23 Apr 1999	2.6	16	—	—	—	UI
A	GP-41	0–2	Soil	5	3	3.2	—	23 Apr 1999	ND	16	—	—	—	UI
A	GP-41	10–12	Soil	5	3	3.2	—	23 Apr 1999	ND	16	—	—	—	UI
A	GP-41	2–4	Soil	5	3	3.2	—	23 Apr 1999	ND	16	—	—	—	UI
A	GP-41	4–6	Soil	5	3	3.2	—	23 Apr 1999	ND	16	—	—	—	UI
A	GP-41	6–8	Soil	5	3	3.2	—	23 Apr 1999	ND	16	—	—	—	UI
A	GP-41	8–10	Soil	5	3	3.2	—	23 Apr 1999	ND	16	—	—	—	UI
A	MW-50	0–2	Soil	5	3	3.2	—	12 Oct 1999	ND	16	—	—	—	UI
A	MW-50	10–12	Soil	5	3	3.2	—	12 Oct 1999	ND	16	—	—	—	UI
A	MW-50	2–4	Soil	5	3	3.2	—	12 Oct 1999	ND	16	—	—	—	UI

English Station
PCB Analytical Results
AOC-5

A or B	Sample Point	Depth (feet)	Sample Matrix	AOC	PCB Area	PCB Subarea	*Site Feature*	Sampling Date	Mass Analysis Result	Mass Analysis Notes	SPLP Analysis Date	SPLP Result µg/L	SPLP Notes	Who ?
A	MW-50	4–6	Soil	5	3	3.2	—	12 Oct 1999	1.4	16	—	NT	—	UI
A	MW-50	8–10	Soil	5	3	3.2	—	12 Oct 1999	ND	16	—	—	—	UI
A	MW-51	0–2	Soil	5	3	3.2	—	12 Oct 1999	ND	16	—	—	—	UI
A	MW-51	10–12	Soil	5	3	3.2	—	12 Oct 1999	ND	16	—	—	—	UI
A	MW-51	2–4	Soil	5	3	3.2	—	12 Oct 1999	ND	16	—	—	—	UI
A	MW-51	4–6	Soil	5	3	3.2	—	12 Oct 1999	ND	16	—	—	—	UI
A	MW-51	6–8	Soil	5	3	3.2	—	12 Oct 1999	1.7	16	—	NT	—	UI
A	MW-51	8–10	Soil	5	3	3.2	—	12 Oct 1999	ND	16	—	—	—	UI
—	MW-53	0–2	Soil	5	3	3.2	—	12 Oct 1999	ND	16	—	—	—	UI
—	MW-53	2–4	Soil	5	3	3.2	—	12 Oct 1999	ND	16	—	—	—	UI
—	MW-53	4–6	Soil	5	3	3.2	—	12 Oct 1999	ND	16	—	—	—	UI
—	MW-53	6–8	Soil	5	3	3.2	—	12 Oct 1999	2.6	16	—	—	—	UI
—	MW-53	8–10	Soil	5	3	3.2	—	12 Oct 1999	ND	16	—	—	—	UI
—	MW-53	10–12	Soil	5	3	3.2	—	12 Oct 1999	ND	16	—	—	—	UI
A	TB-S	0–1	Soil	5	3	3.2	—	15 May 2001	ND < 0.50	—	—	—	—	—
A	TB-S	10–12	Soil	5	3	3.2	—	15 May 2001	ND < 0.50	—	—	—	—	—
A	TB-S	2.0–3.3	Soil	5	3	3.2	—	15 May 2001	ND < 0.50	—	—	—	—	—
A	TB-S	5–7	Soil	5	3	3.2	—	15 May 2001	ND < 0.50	—	—	—	—	—
—	TB-T	0–2	Soil	5	3	3.2	—	15 May 2001	ND < 0.50	—	—	—	—	—
—	TB-T	10–12	Soil	5	3	3.2	—	15 May 2001	ND < 0.50	—	—	—	—	—
—	TB-T	2–4	Soil	5	3	3.2	—	15 May 2001	ND < 0.50	—	—	—	—	—
—	TB-T	5–7	Soil	5	3	3.2	—	15 May 2001	ND < 0.50	—	—	—	—	—
A	3HA-628	1–1.25	Soil	5	3	3.2	*@ Track A*	28 Nov 2007	ND < 0.30	—	—	—	—	—
A	3HA-633	6–6.25	Soil	5	3	3.2	*@ Track A*	28 Nov 2007	10	E, S	—	—	—	—
A	3HA-634	6–6.25	Soil	5	3	3.2	*@ Track A*	28 Nov 2007	4.5	S	—	—	—	—
A	3HA-636	1–1.25	Soil	5	3	3.2	*@ Track A*	28 Nov 2007	ND < 0.30	—	—	—	—	—
A	3HA-639	6–6.25	Soil	5	3	3.2	*@ Track A*	28 Nov 2007	ND < 0.30	—	—	—	—	—
A	3HA-640	6–6.25	Soil	5	3	3.2	*@ Track A*	28 Nov 2007	1.9	FD	—	—	—	—
A	3HA-641	6–6.25	Soil	5	3	3.2	*@ Track A*	28 Nov 2007	2.1	FD, LD	—	—	—	—
A	3HA-641	6–6.25	Soil	5	3	3.2	*@ Track A*	28 Nov 2007	2.0	FD, LD	—	—	—	—
A	3HA-643	1–1.25	Soil	5	3	3.2	*@ Track A*	28 Nov 2007	ND < 0.30	—	—	—	—	—
A	3HA-644	6–6.25	Soil	5	3	3.2	*@ Track A*	28 Nov 2007	0.30	—	—	—	—	—
A	3HA-645	6–6.25	Soil	5	3	3.2	*@ Track A*	28 Nov 2007	ND < 0.30	—	—	—	—	—
A	3HA-646	6–6.25	Soil	5	3	3.2	*@ Track A*	28 Nov 2007	ND < 0.30	—	—	—	—	—
A	3HA-647	1–1.25	Soil	5	3	3.2	*@ Track A*	28 Nov 2007	0.45	—	—	Not recv'd	—	—
A	3HA-648	1–1.25	Soil	5	3	3.2	*@ Track A*	28 Nov 2007	ND < 0.30	—	—	—	—	—
A	3HA-649	6–6.25	Soil	5	3	3.2	*@ Track A*	28 Nov 2007	0.32	—	—	—	—	—
A	3HA-650	6–6.25	Soil	5	3	3.2	*@ Track A*	28 Nov 2007	ND < 0.30	—	—	—	—	—
A	BW-600	NA	Water	5	3	3.2	*@ Track A*	28 Nov 2007	ND < 0.50	**EB**	—	—	—	—
A	3SW-600	Surface	Water	5	3	3.2	*@ Track A*	04 Dec 2007	***1.6***	—	—	—	—	—
A	3HA-703	7.5–7.75	Soil	5	3	3.2	*@ Track A*	11 Dec 2007	1.7	—	—	—	—	—
A	3HA-704	7.5–7.75	Soil	5	3	3.2	*@ Track A*	11 Dec 2007	ND < 0.40	—	—	—	—	—
B	3HA-705	2–2.25	Soil	5	3	3.2	*@ Track A*	11 Dec 2007	ND < 0.30	—	—	—	—	—
B	3HA-706	2–2.25	Soil	5	3	3.2	*@ Track A*	11 Dec 2007	0.57	—	08-Jan-08	ND < 0.5	—	—
B	3HA-707	7.5–7.75	Soil	5	3	3.2	*@ Track A*	11 Dec 2007	ND < 0.40	—	—	—	—	—
B	3HA-708	7.5–7.75	Soil	5	3	3.2	*@ Track A*	11 Dec 2007	ND < 0.40	FD	—	—	—	—
B	3HA-709	7.5–7.75	Soil	5	3	3.2	*@ Track A*	11 Dec 2007	ND < 0.40	FD, LD	—	—	—	—
B	3HA-709	7.5–7.75	Soil	5	3	3.2	*@ Track A*	11 Dec 2007	ND < 0.40	FD, LD	—	—	—	—

English Station
PCB Analytical Results
AOC-6 (PCB Area 3.1)

A or B	Sample Point	Depth (feet)	Sample Matrix	AOC	PCB Area	PCB Subarea	*Site Feature*	Sampling Date	Mass Analysis Result	Mass Analysis Notes	SPLP Analysis Date	SPLP Result µg/L	Who ?
—	3CO-066	½ inch	Concrete	6	3	3.1	*Cable wall*	26 Aug 2004	ND < 5.0	3	—	—	—
—	3CO-066 **D**	½ inch	Concrete	6	3	3.1	*Cable wall*	26 Aug 2004	ND < 5.0	3, 5	—	—	—
—	3CO-067	½ inch	Concrete	6	3	3.1	*Cable wall*	26 Aug 2004	ND < 5.0	3	—	—	—
—	3CO-068	½ inch	Concrete	6	3	3.1	*Cable wall*	26 Aug 2004	ND < 5.0	3	—	—	—
—	3CO-069	½ inch	Concrete	6	3	3.1	*Cable wall*	26 Aug 2004	ND < 5.0	3	—	—	—
—	3CO-070	½ inch	Concrete	6	3	3.1	*Cable wall*	26 Aug 2004	ND < 5.0	3	—	—	—
—	3CO-071	½ inch	Concrete	6	3	3.1	*Cable wall*	26 Aug 2004	ND < 5.0	3	—	—	—
—	3CO-072	½ inch	Concrete	6	3	3.1	*Cable wall*	26 Aug 2004	ND < 5.0	3	—	—	—
—	3CO-073	½ inch	Concrete	6	3	3.1	*Cable wall*	26 Aug 2004	ND < 5.0	3	—	—	—
—	3CO-074	½ inch	Concrete	6	3	3.1	*Cable wall*	26 Aug 2004	ND < 5.0	3	—	—	—
—	3CO-075	½ inch	Concrete	6	3	3.1	*Cable wall*	26 Aug 2004	ND < 5.0	3	—	—	—
A	3CO-178	½ inch	Concrete	6	3	3.1	*CP#3*	16 Dec 2004	ND < 0.50	—	—	—	—
A	3CO-179	½ inch	Concrete	6	3	3.1	*CP#3*	16 Dec 2004	ND < 0.50	—	—	—	—
—	3CO-180	½ inch	Concrete	6	3	3.1	*CP#2*	16 Dec 2004	ND < 0.50	—	—	—	—
—	3CO-181	½ inch	Concrete	6	3	3.1	*CP#2*	16 Dec 2004	ND < 0.50	—	—	—	—
—	3GP-243	0.0–0.3	Soil	6	3	3.1	—	16 Dec 2004	ND < 0.50	—	—	—	—
—	3GP-243	0.3–1.3	Soil	6	3	3.1	—	16 Dec 2004	ND < 0.50	—	—	—	—
—	3GP-243	1.3–3.0	Soil	6	3	3.1	—	16 Dec 2004	ND < 0.50	—	—	—	—
—	3GP-243	3–5	Soil	6	3	3.1	—	16 Dec 2004	ND < 0.50	—	—	—	—
—	3GP-243	5–7	Soil	6	3	3.1	—	16 Dec 2004	ND < 0.50	—	—	—	—
—	3GP-244	0.0–0.3	Soil	6	3	3.1	—	16 Dec 2004	ND < 0.50	—	—	—	—
—	3GP-244	0.3–1.3	Soil	6	3	3.1	—	16 Dec 2004	6.6	4	01-06-2005	ND < 0.50	—
—	3GP-244	1.3–3.0	Soil	6	3	3.1	—	16 Dec 2004	ND < 0.50	—	—	—	—
—	3GP-244	3–5	Soil	6	3	3.1	—	16 Dec 2004	ND < 0.50	—	—	—	—
—	3GP-244	5–7	Soil	6	3	3.1	—	16 Dec 2004	ND < 0.50	—	—	—	—
—	3GP-244 **D**	0.3–1.3	Soil	6	3	3.1	—	16 Dec 2004	ND < 0.50	5	—	—	—
—	3GP-244 **EB**	0.3–1.3	Water	6	3	3.1	—	16 Dec 2004	ND < 0.50	—	—	—	—
—	3HA-104	0.0–0.5	Soil	6	3	3.1	—	25 Oct 2004	ND < 0.50	—	—	—	—
—	3HA-104	0.5–1.0	Soil	6	3	3.1	—	25 Oct 2004	ND < 0.50	—	—	—	—
—	3HA-104	1.0–1.5	Soil	6	3	3.1	—	25 Oct 2004	ND < 1.5	3	—	—	—
—	3HA-104	1.5–2.0	Soil	6	3	3.1	—	25 Oct 2004	ND < 0.50	—	—	—	—
—	3HA-133	0.0–0.25	Soil	6	3	3.1	—	08 Nov 2004	1.7	4	12-01-2004	ND < 0.50	—
—	3HA-133	0.25–0.5	Soil	6	3	3.1	—	08 Nov 2004	2.2	4	12-01-2004	ND < 0.50	—
—	3HA-133	0.5–1.5	Soil	6	3	3.1	—	08 Nov 2004	2	4	12-01-2004	ND < 0.50	—
—	3HA-134	0.0–0.25	Soil	6	3	3.1	—	08 Nov 2004	2.6	4	12-01-2004	ND < 0.50	—
—	3HA-134	0.25–0.5	Soil	6	3	3.1	—	08 Nov 2004	3.8	4	12-01-2004	ND < 0.50	—
—	3HA-134	0.5–1.5	Soil	6	3	3.1	—	08 Nov 2004	3.3	4	12-01-2004	ND < 0.50	—
—	3TB-099	0.0–0.3	Soil	6	3	3.1	—	10 Sep 2004	3.3	4	09-29-2004	ND < 0.50	—
—	3TB-099	1.0–1.3	Soil	6	3	3.1	—	10 Sep 2004	**25**	3, 7	NA	NA	—
—	3TB-099	1.3–2.3	Soil	6	3	3.1	—	10 Sep 2004	ND < 1.0	3	—	—	—
—	3TB-099	2.3–4.3	Soil	6	3	3.1	—	10 Sep 2004	ND < 0.50	—	—	—	—
—	3TB-099	4.3–6.3	Soil	6	3	3.1	—	10 Sep 2004	ND < 0.50	—	—	—	—
—	3TB-105	0.0–0.3	Soil	6	3	3.1	—	10 Sep 2004	ND < 0.50	—	—	—	—
—	3TB-105	2.0–2.3	Soil	6	3	3.1	—	10 Sep 2004	ND < 1.0	3	—	—	—
—	3TB-105	2.3–4.3	Soil	6	3	3.1	—	10 Sep 2004	ND < 0.50	—	—	—	—
—	3TB-105	4.3–6.3	Soil	6	3	3.1	—	10 Sep 2004	ND < 0.50	—	—	—	—
—	3TB-106	0.0–0.3	Soil	6	3	3.1	—	10 Sep 2004	0.79	7	NA	NA	—
—	3TB-106	0.3–1.3	Soil	6	3	3.1	—	10 Sep 2004	0.65	7	NA	NA	—
—	3TB-106	1.3–2.3	Soil	6	3	3.1	—	10 Sep 2004	ND < 0.50	—	—	—	—
—	3TB-106	2.3–4.3	Soil	6	3	3.1	—	10 Sep 2004	ND < 0.50	—	—	—	—
—	3TB-106	4.3–6.3	Soil	6	3	3.1	—	10 Sep 2004	ND < 0.50	—	—	—	—
—	3TB-106	6.3–8.3	Soil	6	3	3.1	—	10 Sep 2004	ND < 0.50	—	—	—	—
—	3TB-107	0.0–0.3	Soil	6	3	3.1	—	10 Sep 2004	1.6	4	09-29-2004	ND < 0.50	—
—	3TB-107	0.3–1.3	Soil	6	3	3.1	—	10 Sep 2004	ND < 0.50	—	—	—	—
—	3TB-107	1.3–2.3	Soil	6	3	3.1	—	10 Sep 2004	ND < 0.50	—	—	—	—
—	3TB-107	2.3–4.3	Soil	6	3	3.1	—	10 Sep 2004	ND < 0.50	—	—	—	—
—	3TB-107	2.3–4.3 **D**	Soil	6	3	3.1	—	10 Sep 2004	ND < 0.50	5	—	—	—
—	3TB-107	4.3–6.3	Soil	6	3	3.1	—	10 Sep 2004	ND < 0.50	—	—	—	—
—	3TB-107 **EB**	2.3–4.3	Water	6	3	3.1	—	10 Sep 2004	ND < 0.50	—	—	—	—
—	3TB-108	0.0–0.3	Soil	6	3	3.1	—	10 Sep 2004	1.7	4	09-29-2004	ND < 0.50	—
—	3TB-108	0.3–1.3	Soil	6	3	3.1	—	10 Sep 2004	ND < 0.50	—	—	—	—
—	3TB-108	1.3–2.3	Soil	6	3	3.1	—	10 Sep 2004	ND < 0.50	—	—	—	—
—	3TB-108	2.3–2.6	Soil	6	3	3.1	—	10 Sep 2004	ND < 0.50	—	—	—	—
—	3TB-108	2.6–4.3	Soil	6	3	3.1	—	10 Sep 2004	ND < 0.50	—	—	—	—
—	3TB-108	4.3–6.3	Soil	6	3	3.1	—	10 Sep 2004	ND < 0.50	—	—	—	—
—	3TB-109	0.0–0.3	Soil	6	3	3.1	—	10 Sep 2004	ND < 0.50	—	—	—	—
—	3TB-109	0.3–1.3	Soil	6	3	3.1	—	10 Sep 2004	ND < 0.50	—	—	—	—
—	3TB-109	1.3–1.6	Soil	6	3	3.1	—	10 Sep 2004	ND < 0.50	—	—	—	—
—	3TB-109	2.3–4.3	Soil	6	3	3.1	—	10 Sep 2004	ND < 0.50	—	—	—	—
—	3TB-109	4.3–6.3	Soil	6	3	3.1	—	10 Sep 2004	ND < 0.50	—	—	—	—
—	3TB-109	6.3–8.3	Soil	6	3	3.1	—	10 Sep 2004	ND < 0.50	—	—	—	—
—	3TB-110	0.0–0.3	Soil	6	3	3.1	—	10 Sep 2004	ND < 0.50	—	—	—	—
—	3TB-110	0.3–1.3	Soil	6	3	3.1	—	10 Sep 2004	ND < 0.50	—	—	—	—

English Station
PCB Analytical Results
AOC-6 (PCB Area 3.1)

A or B	Sample Point	Depth (feet)	Sample Matrix	AOC	PCB Area	PCB Subarea	*Site Feature*	Sampling Date	Mass Analysis Result	Mass Analysis Notes	SPLP Analysis Date	SPLP Result µg/L	Who ?
—	3TB-110	1.3–2.3	Soil	6	3	3.1	—	10 Sep 2004	ND < 0.50	—	—	—	—
—	3TB-110	2.3–4.3	Soil	6	3	3.1	—	10 Sep 2004	ND < 0.50	—	—	—	—
—	3TB-110	8.3–10.3	Soil	6	3	3.1	—	10 Sep 2004	ND < 0.50	—	—	—	—
—	3TB-111	0.0–0.3	Soil	6	3	3.1	—	10 Sep 2004	ND < 0.50	—	—	—	—
—	3TB-111	0.3–2.0	Soil	6	3	3.1	—	10 Sep 2004	ND < 0.50	—	—	—	—
—	3TB-111	0.3–2.0 **D**	Soil	6	3	3.1	—	10 Sep 2004	ND < 0.50	5	—	—	—
—	3TB-111	2.0–2.3	Soil	6	3	3.1	—	10 Sep 2004	ND < 0.50	—	—	—	—
—	3TB-111	4.3–6.3	Soil	6	3	3.1	—	10 Sep 2004	ND < 0.50	—	—	—	—
—	3TB-111	6.3–8.3	Soil	6	3	3.1	—	10 Sep 2004	ND < 0.50	—	—	—	—
—	3TB-111 **EB**	0.3–2.0	Water	6	3	3.1	—	10 Sep 2004	ND < 0.50	—	—	—	—
—	3TB-112	0.0–0.3	Soil	6	3	3.1	—	10 Sep 2004	ND < 0.50	—	—	—	—
—	3TB-112	0.3–2.3	Soil	6	3	3.1	—	10 Sep 2004	ND < 0.50	—	—	—	—
—	3TB-112	2.3–2.6	Soil	6	3	3.1	—	10 Sep 2004	ND < 0.50	—	—	—	—
—	3TB-112	2.6–3.6	Soil	6	3	3.1	—	10 Sep 2004	ND < 0.50	—	—	—	—
—	3TB-112	4.3–6.3	Soil	6	3	3.1	—	10 Sep 2004	ND < 0.50	—	—	—	—
—	3TB-112	6.3–8.3	Soil	6	3	3.1	—	10 Sep 2004	ND < 0.50	—	—	—	—
—	3TB-113	0.0–0.3	Soil	6	3	3.1	—	10 Sep 2004	**36**	3, 7, 13	NA	NA	—
—	3TB-113	0.3–2.0	Soil	6	3	3.1	—	10 Sep 2004	1.3	4, 13	09-29-2004	ND < 0.50	—
—	3TB-113	2.0–2.3	Soil	6	3	3.1	—	10 Sep 2004	ND < 0.50	—	—	—	—
—	3TB-113	2.3–4.3	Soil	6	3	3.1	—	10 Sep 2004	2.1	4, 13	09-29-2004	ND < 0.50	—
—	3TB-113	6.3–8.3	Soil	6	3	3.1	—	10 Sep 2004	ND < 0.50	—	—	—	—
—	3TB-113	8.3–10.3	Soil	6	3	3.1	—	10 Sep 2004	ND < 0.50	—	—	—	—
—	3TB-181	0.0–0.3	Stone	6	3	3.1	—	17 Nov 2004	ND < 0.50	15	—	—	—
—	3TB-181	0.3–1.3	Soil	6	3	3.1	—	17 Nov 2004	ND < 0.50	—	—	—	—
—	3TB-181	1.3–2.3	Soil	6	3	3.1	—	17 Nov 2004	ND < 0.50	—	—	—	—
—	3TB-181	2.3–4.3	Soil	6	3	3.1	—	17 Nov 2004	ND < 0.50	—	—	—	—
—	3TB-181	4.3–6.3	Soil	6	3	3.1	—	17 Nov 2004	ND < 0.50	—	—	—	—
—	3TB-182	0.0–0.3	Soil	6	3	3.1	—	17 Nov 2004	1.96	4	12-20-2004	ND < 0.50	—
—	3TB-182	0.3–1.3	Soil	6	3	3.1	—	17 Nov 2004	0.56	4	12-20-2004	ND < 0.50	—
—	3TB-182	1.3–2.3	Soil	6	3	3.1	—	17 Nov 2004	ND < 0.50	—	—	—	—
—	3TB-182	2.3–4.3	Soil	6	3	3.1	—	17 Nov 2004	ND < 0.50	—	—	—	—
—	3TB-182	4.3–6.3	Soil	6	3	3.1	—	17 Nov 2004	ND < 0.50	—	—	—	—
—	3TB-183	0.0–0.3	Stone	6	3	3.1	—	17 Nov 2004	5.03	4, 15	12-20-2004	ND < 0.50	—
—	3TB-183	0.3–1.3	Soil	6	3	3.1	—	17 Nov 2004	3.3	4	12-20-2004	ND < 0.50	—
—	3TB-183	1.3–2.3	Soil	6	3	3.1	—	17 Nov 2004	ND < 0.50	—	—	—	—
—	3TB-183	2.3–4.3	Soil	6	3	3.1	—	17 Nov 2004	ND < 0.50	—	—	—	—
—	3TB-183	4.3–6.3	Soil	6	3	3.1	—	17 Nov 2004	ND < 0.50	—	—	—	—
—	3TB-183 **D**	1.3–2.3	Soil	6	3	3.1	—	17 Nov 2004	ND < 0.50	5	—	—	—
—	3TB-183 **EB**	1.3–2.3	Water	6	3	3.1	—	17 Nov 2004	ND < 0.50	—	—	—	—
—	3TB-184	0.0–0.3	Stone	6	3	3.1	—	17 Nov 2004	ND < 0.50	15	—	—	—
—	3TB-184	0.3–1.3	Soil	6	3	3.1	—	17 Nov 2004	3.2	4	12-14-2004	ND < 0.50	—
—	3TB-184	1.3–2.3	Soil	6	3	3.1	—	17 Nov 2004	**13**	4	12-14-2004	ND < 0.50	—
—	3TB-184	2.3–4.3	Soil	6	3	3.1	—	17 Nov 2004	ND < 0.50	—	—	—	—
—	3TB-184	4.3–6.3	Soil	6	3	3.1	—	17 Nov 2004	ND < 0.50	—	—	—	—
—	3TB-185	0.0–0.3	Stone	6	3	3.1	—	17 Nov 2004	ND < 0.50	15	—	—	—
—	3TB-185	0.3–1.3	Soil	6	3	3.1	—	17 Nov 2004	ND < 0.50	—	—	—	—
—	3TB-185	1.3–2.3	Soil	6	3	3.1	—	17 Nov 2004	8.7	4	12-14-2004	ND < 0.50	—
—	3TB-185	2.3–4.3	Soil	6	3	3.1	—	17 Nov 2004	ND < 0.50	—	—	—	—
—	3TB-185	4.3–6.3	Soil	6	3	3.1	—	17 Nov 2004	0.72	—	—	—	—
—	3TB-186	0.0–0.3	Stone	6	3	3.1	—	17 Nov 2004	ND < 0.50	15	—	—	—
—	3TB-186	0.3–1.3	Soil	6	3	3.1	—	17 Nov 2004	1.5	4	12-14-2004	ND < 0.50	—
—	3TB-186	1.3–2.3	Soil	6	3	3.1	—	17 Nov 2004	ND < 0.50	—	—	—	—
—	3TB-186	2.3–4.3	Soil	6	3	3.1	—	17 Nov 2004	ND < 0.50	—	—	—	—
—	3TB-186	4.3–6.3	Soil	6	3	3.1	—	17 Nov 2004	ND < 0.50	—	—	—	—
—	3TB-187	0.0–0.3	Stone	6	3	3.1	—	17 Nov 2004	ND < 0.50	15	—	—	—
—	3TB-187	0.3–1.3	Soil	6	3	3.1	—	17 Nov 2004	1.3	4	12-14-2004	ND < 0.50	—
—	3TB-187	1.3–2.3	Soil	6	3	3.1	—	17 Nov 2004	ND < 0.50	—	—	—	—
—	3TB-187	2.3–4.3	Soil	6	3	3.1	—	17 Nov 2004	ND < 0.50	—	—	—	—
—	3TB-187	4.3–6.3	Soil	6	3	3.1	—	17 Nov 2004	ND < 0.50	—	—	—	—
—	3TB-187 **D**	1.3–2.3	Soil	6	3	3.1	—	17 Nov 2004	0.76	4, 5	12-14-2004	ND < 0.50	—
—	3TB-187 **EB**	1.3–2.3	Water	6	3	3.1	—	17 Nov 2004	ND < 0.50	—	—	—	—
—	3TB-188	0.0–0.3	Stone	6	3	3.1	—	17 Nov 2004	ND < 0.50	15	—	—	—
—	3TB-188	0.3–1.3	Soil	6	3	3.1	—	17 Nov 2004	1	4	12-14-2004	ND < 0.50	—
—	3TB-188	1.3–2.3	Soil	6	3	3.1	—	17 Nov 2004	ND < 0.50	—	—	—	—
—	3TB-188	2.3–4.3	Soil	6	3	3.1	—	17 Nov 2004	ND < 0.50	—	—	—	—
—	3TB-188	4.3–6.3	Soil	6	3	3.1	—	17 Nov 2004	ND < 0.50	—	—	—	—
—	3TB-189	0.0–0.3	Stone	6	3	3.1	—	17 Nov 2004	ND < 0.50	15	—	—	—
—	3TB-189	0.3–1.3	Soil	6	3	3.1	—	17 Nov 2004	3	4	12-14-2004	ND < 0.50	—
—	3TB-189	1.3–2.3	Soil	6	3	3.1	—	17 Nov 2004	ND < 0.50	—	—	—	—
—	3TB-189	2.3–4.3	Soil	6	3	3.1	—	17 Nov 2004	ND < 0.50	—	—	—	—
—	3TB-189	4.3–6.3	Soil	6	3	3.1	—	17 Nov 2004	ND < 0.50	—	—	—	—
—	3TB-190	0.0–0.3	Stone	6	3	3.1	—	17 Nov 2004	ND < 0.50	15	—	—	—
—	3TB-190	0.3–1.3	Soil	6	3	3.1	—	17 Nov 2004	**20**	3, 4	12-14-2004	ND < 0.50	—

English Station
PCB Analytical Results
AOC-6 (PCB Area 3.1)

A or B	Sample Point	Depth (feet)	Sample Matrix	AOC	PCB Area	PCB Subarea	*Site Feature*	Sampling Date	Mass Analysis Result	Mass Analysis Notes	SPLP Analysis Date	SPLP Result µg/L	Who ?
—	3TB-190	1.3–2.3	Soil	6	3	3.1	—	17 Nov 2004	ND < 0.50	—	—	—	—
—	3TB-190	2.3–4.3	Soil	6	3	3.1	—	17 Nov 2004	ND < 1.0	3	—	—	—
—	3TB-190	4.3–6.3	Soil	6	3	3.1	—	17 Nov 2004	ND < 0.50	—	—	—	—
—	3TB-193	0.0–0.3	Stone	6	3	3.1	—	17 Nov 2004	1.1	3, 15	—	—	—
—	3TB-193	0.3–1.3	Soil	6	3	3.1	—	17 Nov 2004	1.9	3, 4	12-15-2004	ND < 0.50	—
—	3TB-193	1.3–2.3	Soil	6	3	3.1	—	17 Nov 2004	ND < 0.50	—	—	—	—
—	3TB-193	2.3–3.3	Soil	6	3	3.1	—	17 Nov 2004	ND < 0.50	—	—	—	—
—	3TB-193	3.3–4.3	Soil	6	3	3.1	—	17 Nov 2004	ND < 0.50	—	—	—	—
—	3TB-193	4.3–6.3	Soil	6	3	3.1	—	17 Nov 2004	ND < 0.50	—	—	—	—
—	3TB-193 **D**	1.3–2.3	Soil	6	3	3.1	—	17 Nov 2004	ND < 0.50	5	—	—	—
—	3TB-193 **EB**	1.3–2.3	Water	6	3	3.1	—	17 Nov 2004	ND < 0.50	—	—	—	—
—	A-1 [Cap 1]	½ inch	Asphalt	6	3	3.1	*CP#1*	30 Jan 2002	ND < 0.50	—	—	—	—
—	A-2 [Cap 1]	½ inch	Asphalt	6	3	3.1	*CP#1*	30 Jan 2002	0.73	—	—	—	—
—	A-3 [Cap 1]	½ inch	Asphalt	6	3	3.1	*CP#1*	30 Jan 2002	0.54	—	—	—	—
—	A-4 [Cap 1]	½ inch	Asphalt	6	3	3.1	*CP#1*	30 Jan 2002	**1.7**	—	—	—	—
—	A-5 [Cap 1]	½ inch	Asphalt	6	3	3.1	*CP#1*	30 Jan 2002	**17**	—	—	—	—
—	A-6 [Cap 1]	½ inch	Asphalt	6	3	3.1	*CP#1*	30 Jan 2002	**55**	—	—	—	—
—	A-7 [Cap 1]	½ inch	Asphalt	6	3	3.1	*CP#1*	30 Jan 2002	**4.1**	—	—	—	—
—	AOC6-CS05	0–2	Soil	6	3	3.1	—	30 Jan 2002	ND < 0.50	—	—	—	—
—	AOC6-CS06	0–2	Soil	6	3	3.1	—	30 Jan 2002	ND < 0.50	—	—	—	—
—	AOC6-CS07	0.0–0.3	Soil	6	3	3.1	—	08 May 2002	ND < 0.50	—	—	—	—
—	AOC6-CS08	0.0–0.3	Soil	6	3	3.1	—	08 May 2002	2	—	—	—	—
—	AOC6-CS09	0.0–0.3	Soil	6	3	3.1	—	08 May 2002	ND < 0.50	—	—	—	—
—	AOC6-CS10	0.0–0.3	Soil	6	3	3.1	—	08 May 2002	ND < 0.50	—	—	—	—
—	AOC6-CS11	1.0–1.3	Soil	6	3	3.1	—	08 May 2002	0.68	—	—	—	—
—	AOC6-CS12	1.3–1.6	Soil	6	3	3.1	—	08 May 2002	1.4	—	—	—	—
—	AOC6-CS13	1.3–1.6	Soil	6	3	3.1	—	08 May 2002	4.8	—	—	—	—
—	AOC6-CS13a	1.3–1.6	Soil	6	3	3.1	—	08 May 2002	ND < 0.50	—	—	—	—
—	AOC6-CS14	1.3–1.6	Soil	6	3	3.1	—	08 May 2002	4.4	—	—	—	—
—	AOC6-CS15	2.0–2.3	Soil	6	3	3.1	—	08 May 2002	1.6	—	—	—	—
—	AOC6-CS16	2.3–2.6	Soil	6	3	3.1	—	08 May 2002	1.1	—	—	—	—
—	AOC6-CS17	2.3–2.6	Soil	6	3	3.1	—	08 May 2002	2.2	—	—	—	—
—	B-1 [Cap 1]	½ inch	Concrete	6	3	3.1	*CP#1*	30 Jan 2002	ND < 0.50	—	—	—	—
—	B-2 [Cap 1]	½ inch	Concrete	6	3	3.1	*CP#1*	30 Jan 2002	ND < 0.50	—	—	—	—
—	B-3 [Cap 1]	½ inch	Concrete	6	3	3.1	*CP#1*	30 Jan 2002	ND < 0.50	—	—	—	—
—	B-4 [Cap 1]	½ inch	Concrete	6	3	3.1	*CP#1*	30 Jan 2002	**1.2**	—	—	—	—
—	B-5 [Cap 1]	½ inch	Concrete	6	3	3.1	*CP#1*	30 Jan 2002	0.92	—	—	—	—
—	B-6 [Cap 1]	½ inch	Concrete	6	3	3.1	*CP#1*	30 Jan 2002	**240**	—	—	—	—
—	B-7 [Cap 1]	½ inch	Concrete	6	3	3.1	*CP#1*	30 Jan 2002	**40**	—	—	—	—
—	B-8 [Cap 1]	½ inch	Concrete	6	3	3.1	*CP#1*	30 Jan 2002	**3.5**	—	—	—	—
—	C-1 [Cap 1]	½ inch	Concrete	6	3	3.1	*CP#1*	30 Jan 2002	ND < 0.50	—	—	—	—
—	C-2 [Cap 1]	½ inch	Concrete	6	3	3.1	*CP#1*	30 Jan 2002	ND < 0.50	—	—	—	—
—	C-3 [Cap 1]	½ inch	Concrete	6	3	3.1	*CP#1*	30 Jan 2002	ND < 0.50	—	—	—	—
—	C-4 [Cap 1]	½ inch	Concrete	6	3	3.1	*CP#1*	30 Jan 2002	ND < 0.50	—	—	—	—
—	C-5 [Cap 1]	½ inch	Concrete	6	3	3.1	*CP#1*	30 Jan 2002	**12.2**	—	—	—	—
—	C-6 [Cap 1]	½ inch	Concrete	6	3	3.1	*CP#1*	30 Jan 2002	**94**	—	—	—	—
—	C-7 [Cap 1]	½ inch	Concrete	6	3	3.1	*CP#1*	30 Jan 2002	**25**	—	—	—	—
—	C-8 [Cap 1]	½ inch	Concrete	6	3	3.1	*CP#1*	30 Jan 2002	**1.8**	—	—	—	—
—	Cap2-A	½ inch	Concrete	6	3	3.1	*CP#2*	30 Jan 2002	ND < 0.50	—	—	—	—
—	Cap2-B	½ inch	Concrete	6	3	3.1	*CP#2*	30 Jan 2002	ND < 0.50	—	—	—	—
—	Cap2-C	½ inch	Concrete	6	3	3.1	*CP#2*	30 Jan 2002	ND < 0.50	—	—	—	—
—	Cap2-D	½ inch	Concrete	6	3	3.1	*CP#2*	30 Jan 2002	ND < 0.50	—	—	—	—
A	Cap3-A	½ inch	Concrete	6	3	3.1	*CP#3*	30 Jan 2002	ND < 0.50	—	—	—	—
A	Cap3-B	½ inch	Concrete	6	3	3.1	*CP#3*	30 Jan 2002	ND < 0.50	—	—	—	—
A	Cap3-C	½ inch	Concrete	6	3	3.1	*CP#3*	30 Jan 2002	ND < 0.50	—	—	—	—
A	Cap3-D	½ inch	Concrete	6	3	3.1	*CP#3*	30 Jan 2002	ND < 0.50	—	—	—	—
—	CS-1	(Chip)	Concrete	6	3	3.1	*CP#1*	11 Jun 1998	**3**	6	—	—	GEI
—	CS-2	(Chip)	Concrete	6	3	3.1	*CP#1*	11 Jun 1998	**10**	6	—	—	GEI
—	CS-3	(Scraping)	Concrete	6	3	3.1	*CP#2*	11 Jun 1998	ND < 0.50	6	—	—	GEI
A	CS-4	(Scraping)	Concrete	6	3	3.1	*CP#3*	11 Jun 1998	ND < 0.50	6	—	—	GEI
—	D-1 [Cap 1]	½ inch	Asphalt	6	3	3.1	*CP#1*	30 Jan 2002	**1.8**	—	—	—	—
—	D-2 [Cap 1]	½ inch	Asphalt	6	3	3.1	*CP#1*	30 Jan 2002	0.52	—	—	—	—
—	D-3 [Cap 1]	½ inch	Asphalt	6	3	3.1	*CP#1*	30 Jan 2002	**4.3**	—	—	—	—
—	D-4 [Cap 1]	½ inch	Asphalt	6	3	3.1	*CP#1*	30 Jan 2002	**4.9**	—	—	—	—
—	D-5 [Cap 1]	½ inch	Asphalt	6	3	3.1	*CP#1*	30 Jan 2002	**8.2**	—	—	—	—
—	D-6 [Cap 1]	½ inch	Asphalt	6	3	3.1	*CP#1*	30 Jan 2002	**7.7**	—	—	—	—
—	D-7 [Cap 1]	½ inch	Asphalt	6	3	3.1	*CP#1*	30 Jan 2002	**10**	—	—	—	—
—	D-8 [Cap 1]	½ inch	Asphalt	6	3	3.1	*CP#1*	30 Jan 2002	**4.1**	—	—	—	—
—	**EB**-07	NA	Water	6	3	3.1	*Cable wall*	26 Aug 2004	ND < 12	9	—	—	—
—	TB-XXX	0.0–0.3	Soil	6	3	3.1	—	08 May 2002	NA	4	05-13-2002	ND < 0.50	—
—	TB-XXX	0.3–1.3	Soil	6	3	3.1	—	08 May 2002	NA	4	05-13-2002	ND < 0.50	—
A	PCB-11	1	Soil	6	3	3.1	—	11 Jun 1998	ND < 1.0	6	—	—	GEI
A	PCB-12	1	Soil	6	3	3.1	—	11 Jun 1998	ND < 1.0	6	—	—	GEI

English Station
PCB Analytical Results
AOC-6 (PCB Area 3.1)

A or B	Sample Point	Depth (feet)	Sample Matrix	AOC	PCB Area	PCB Subarea	*Site Feature*	Sampling Date	Mass Analysis Result	Mass Analysis Notes	SPLP Analysis Date	SPLP Result µg/L	Who ?
—	PCB-13	0.5	Soil	6	3	3.1	—	11 Jun 1998	ND < 1.0	6	—	—	GEI
—	PCB-14	1	Soil	6	3	3.1	—	11 Jun 1998	ND < 1.0	6	—	—	GEI
—	PCB-15	0.5	Soil	6	3	3.1	—	11 Jun 1998	ND < 1.0	6	—	—	GEI
—	PCB-16	1	Soil	6	3	3.1	—	11 Jun 1998	ND < 1.0	6	—	—	GEI
—	PCB-18	1	Soil	6	3	3.1	—	11 Jun 1998	ND < 1.0	6	—	—	GEI
—	PCB-18A	2	Soil	6	3	3.1	—	11 Jun 1998	ND < 1.0	6	—	—	GEI
—	PCB-19	0.5	Soil	6	3	3.1	—	11 Jun 1998	ND < 1.0	6	—	—	GEI
—	PCB-19A	2.5	Soil	6	3	3.1	—	11 Jun 1998	ND < 1.0	6	—	—	GEI
—	SS-03	0.0–0.3	Soil	6	3	3.1	—	30 Mar 2000	ND < 1.0	6	—	—	GEI
—	SS-G	0.5–1.0	Soil	6	3	3.1	—	02 May 2001	ND < 0.50	—	—	—	—
—	SS-H	0.2–0.8	Soil	6	3	3.1	—	02 May 2001	0.63	—	—	—	—
—	SS-I	0.2–0.8	Soil	6	3	3.1	—	02 May 2001	ND < 0.50	—	—	—	—
—	SS-J	0.2–0.8	Soil	6	3	3.1	—	02 May 2001	ND < 0.50	—	—	—	—
—	SS-K	0.2–0.8	Soil	6	3	3.1	—	02 May 2001	ND < 0.50	—	—	—	—
A	SS-PP	0.0–0.3	Soil	6	3	3.1	—	04 Apr 2002	ND < 0.50	—	—	—	—
A	SS-PP	1.0–1.3	Soil	6	3	3.1	—	04 Apr 2002	ND < 0.50	—	—	—	—
—	TB-XXX	0.0–0.3	Soil	6	3	3.1	—	02 Apr 2002	1.5	7	—	—	—
—	TB-XXX	0.3–1.3	Soil	6	3	3.1	—	02 Apr 2002	1.2	7	—	—	—
—	TB-XXX	10–12	Soil	6	3	3.1	—	02 Apr 2002	ND < 0.50	—	—	—	—
—	TB-XXX	15–16	Soil	6	3	3.1	—	02 Apr 2002	ND < 0.50	—	—	—	—
—	TB-XXX	16–17	Soil	6	3	3.1	—	02 Apr 2002	ND < 0.50	—	—	—	—
—	TB-XXX	2.3–4.3	Soil	6	3	3.1	—	02 Apr 2002	ND < 0.50	—	—	—	—
—	TB-XXX	4.3–6.3	Soil	6	3	3.1	—	02 Apr 2002	ND < 0.50	—	—	—	—

English Station
PCB Analytical Results
AOC-7

A or B	Sample Point	Depth (feet)	Sample Matrix	AOC	PCB Area	PCB Subarea	*Site Feature*	Sampling Date	Mass Analysis Result	Mass Analysis Notes	SPLP Analysis Date	SPLP Result µg/L	SPLP Notes	Who ?
—	5GP-015	0.0–0.3	Asphalt	7	5	5.3	—	16 Dec 2004	1	—	—	—	—	—
—	5GP-015	0.3–1.3	Soil	7	5	5.3	—	16 Dec 2004	0.91	4	01-04-2005	ND < 0.5	—	—
—	5GP-015	1.3–3.0	Soil	7	5	5.3	—	16 Dec 2004	ND < 0.50	—	—	—	—	—
—	5GP-015	3–4	Soil	7	5	5.3	—	16 Dec 2004	ND < 0.50	—	—	—	—	—
—	5GP-016	0.0–0.3	Asphalt	7	5	5.3	—	16 Dec 2004	ND < 0.50	—	—	—	—	—
—	5GP-016	0.3–1.3	Soil	7	5	5.3	—	16 Dec 2004	1.5	4	01-11-2005	ND < 0.5	—	—
—	5GP-016	1.3–3.0	Soil	7	5	5.3	—	16 Dec 2004	ND < 0.50	—	—	—	—	—
—	5GP-016	3–5	Soil	7	5	5.3	—	16 Dec 2004	ND < 0.50	—	—	—	—	—
—	5GP-016	5–7	Soil	7	5	5.3	—	16 Dec 2004	ND < 0.50	—	—	—	—	—
—	5GP-024	0.0–0.3	Asphalt	7	5	5.3	—	16 Dec 2004	ND < 0.50	—	—	—	—	—
—	5GP-024	0.3–1.3	Soil	7	5	5.3	—	16 Dec 2004	0.7	4	01-11-2005	ND < 0.5	—	—
—	5GP-024	1.3–2.3	Soil	7	5	5.3	—	16 Dec 2004	ND < 0.50	—	—	—	—	—
—	5GP-024	2.3–4.0	Soil	7	5	5.3	—	16 Dec 2004	ND < 0.50	—	—	—	—	—
—	5TB-017	0.0–0.3	Asphalt	7	5	5.3	—	03 Sep 2004	**2.6**	3	—	—	—	—
—	5TB-017	0.3–1.3	Soil	7	5	5.3	—	03 Sep 2004	ND < 1.0	3	—	—	—	—
—	5TB-017	1.3–3.3	Soil	7	5	5.3	—	03 Sep 2004	ND < 1.0	3	—	—	—	—
—	5TB-017	3.3–5.3	Soil	7	5	5.3	—	03 Sep 2004	2.3	3, 4	09-17-2004	ND < 0.5	—	—
—	5TB-018	0.0–0.3	Asphalt	7	5	5.3	—	03 Sep 2004	ND < 2.0	3	—	—	—	—
—	5TB-018	0.3–1.3	Soil	7	5	5.3	—	03 Sep 2004	ND < 0.50	—	—	—	—	—
—	5TB-018	1.3–3.3	Soil	7	5	5.3	—	03 Sep 2004	ND < 0.50	—	—	—	—	—
—	5TB-018	3.3–5.3	Soil	7	5	5.3	—	03 Sep 2004	ND < 0.50	—	—	—	—	—
—	5TB-019	0.0–0.3	Asphalt	7	5	5.3	—	03 Sep 2004	ND < 0.80	3	—	—	—	—
—	5TB-019	0.3–1.3	Soil	7	5	5.3	—	03 Sep 2004	ND < 0.50	—	—	—	—	—
—	5TB-019	1.3–3.3	Soil	7	5	5.3	—	03 Sep 2004	ND < 0.50	—	—	—	—	—
—	5TB-019	3.3–5.3	Soil	7	5	5.3	—	03 Sep 2004	**14**	3, 4	09-17-2004	ND < 0.5	—	—
—	5TB-020	0.0–0.3	Soil	7	5	5.3	—	03 Sep 2004	ND < 0.80	3	—	—	—	—
—	5TB-020	0.3–1.3	Soil	7	5	5.3	—	03 Sep 2004	ND < 0.50	—	—	—	—	—
—	5TB-020	1.3–3.3	Soil	7	5	5.3	—	03 Sep 2004	ND < 0.50	—	—	—	—	—
—	5TB-020	3.3–5.3	Soil	7	5	5.3	—	03 Sep 2004	ND < 0.50	—	—	—	—	—
—	5TB-021	0.0–0.3	Asphalt	7	5	5.3	—	03 Sep 2004	**1.1**	3	—	—	—	—
—	5TB-021	0.3–1.3	Soil	7	5	5.3	—	03 Sep 2004	ND < 0.50	—	—	—	—	—
—	5TB-021	1.3–3.3	Soil	7	5	5.3	—	03 Sep 2004	ND < 0.80	3	—	—	—	—
—	5TB-021	3.3–5.3	Soil	7	5	5.3	—	03 Sep 2004	ND < 0.50	—	—	—	—	—
—	5TB-022	0.0–0.3	Asphalt	7	5	5.3	—	03 Sep 2004	**1.6**	3	—	—	—	—
—	5TB-022	0.3–1.3	Soil	7	5	5.3	—	03 Sep 2004	0.63	7	NA	NA	1	—
—	5TB-022	0–5	Soil	7	5	5.3	—	03 Sep 2004	2	4	09-17-2004	ND < 0.5	—	—
—	5TB-022	1.3–2.3	Soil	7	5	5.3	—	03 Sep 2004	5.1	4	09-17-2004	ND < 0.5	—	—
—	5TB-023	0.0–0.3	Asphalt	7	5	5.3	—	03 Sep 2004	0.61	7	—	—	—	—
—	5TB-023	0.3–1.3	Soil	7	5	5.3	—	03 Sep 2004	5.4	4	09-17-2004	ND < 0.5	—	—
—	5TB-023	1.3–3.3	Soil	7	5	5.3	—	03 Sep 2004	4.9	4	09-27-2004	ND < 0.5	—	—
—	5TB-023	3.3–5.3	Soil	7	5	5.3	—	03 Sep 2004	7.9	4	09-27-2004	ND < 0.5	—	—
—	5TB-170	0.0–0.3	Stone	7	5	5.3	—	16 Nov 2004	1.1	15	—	—	—	—
—	5TB-170	0.3–1.3	Soil	7	5	5.3	—	16 Nov 2004	ND < 0.50	—	—	—	—	—
—	5TB-170	1.3–2.3	Soil	7	5	5.3	—	16 Nov 2004	ND < 0.50	—	—	—	—	—
—	5TB-170	2.3–4.3	Soil	7	5	5.3	—	16 Nov 2004	ND < 0.50	—	—	—	—	—
—	5TB-170	4.3–6.3	Soil	7	5	5.3	—	16 Nov 2004	ND < 0.50	—	—	—	—	—
—	5TB-171	0.0–0.3	Soil	7	5	5.3	—	16 Nov 2004	**43**	3, 4	12-16-2004	ND < 0.5	—	—
—	5TB-171	0.3–0.8	Soil	7	5	5.3	—	16 Nov 2004	ND < 0.50	—	—	—	—	—
—	5TB-171	0.8–2.3	Soil	7	5	5.3	—	16 Nov 2004	ND < 0.50	—	—	—	—	—
—	5TB-171	2.3–3.3	Soil	7	5	5.3	—	16 Nov 2004	4.2	4	12-16-2004	ND < 0.5	—	—
—	5TB-171	3.3–4.3	Soil	7	5	5.3	—	16 Nov 2004	ND < 0.50	—	—	—	—	—
—	5TB-171	4.3–6.3	Soil	7	5	5.3	—	16 Nov 2004	4.1	4	12-16-2004	ND < 0.5	—	—
—	5TB-171 **D**	0.8–2.3	Soil	7	5	5.3	—	16 Nov 2004	ND < 0.50	5	—	—	—	—
—	5TB-171 **EB**	0.8–2.3	Water	7	5	5.3	—	16 Nov 2004	ND < 0.50	—	—	—	—	—
—	5TB-172	0.0–0.3	Asphalt	7	5	5.3	—	16 Nov 2004	**2**	3	—	—	—	—
—	5TB-172	0.3–1.3	Soil	7	5	5.3	—	16 Nov 2004	ND < 0.50	—	—	—	—	—
—	5TB-172	1.3–2.3	Soil	7	5	5.3	—	16 Nov 2004	ND < 0.50	—	—	—	—	—
—	5TB-172	2.3–4.3	Soil	7	5	5.3	—	16 Nov 2004	3.8	4	12-16-2004	ND < 0.5	—	—
—	5TB-172	4.3–6.3	Soil	7	5	5.3	—	16 Nov 2004	0.63	4	12-16-2004	ND < 0.5	—	—
—	5TB-173	0.0–0.3	Asphalt	7	5	5.3	—	16 Nov 2004	ND < 0.50	—	—	—	—	—
—	5TB-173	0.3–1.3	Soil	7	5	5.3	—	16 Nov 2004	ND < 0.50	—	—	—	—	—
—	5TB-173	1.3–2.3	Soil	7	5	5.3	—	16 Nov 2004	ND < 0.50	—	—	—	—	—
—	5TB-173	2.3–4.3	Soil	7	5	5.3	—	16 Nov 2004	**11**	3, 4	12-16-2004	ND < 0.5	—	—
—	5TB-173	4.3–6.3	Soil	7	5	5.3	—	16 Nov 2004	**15**	3, 4	12-16-2004	ND < 0.5	—	—
—	5TB-174	0.0–0.3	Soil	7	5	5.3	—	16 Nov 2004	0.58	4	12-16-2004	ND < 0.5	—	—
—	5TB-174	0.3–1.3	Soil	7	5	5.3	—	16 Nov 2004	ND < 0.50	—	—	—	—	—
—	5TB-174	1.3–2.3	Soil	7	5	5.3	—	16 Nov 2004	ND < 0.50	—	—	—	—	—
—	5TB-174	2.3–4.3	Soil	7	5	5.3	—	16 Nov 2004	1.1	3, 4	12-16-2004	ND < 0.5	—	—
—	5TB-221	0.0–0.3	Asphalt	7	5	5.3	—	19 Nov 2004	0.53	—	—	—	—	—
—	5TB-221	0.3–1.3	Soil	7	5	5.3	—	19 Nov 2004	ND < 0.50	—	—	—	—	—
—	5TB-222	0.0–0.3	Asphalt	7	5	5.3	—	19 Nov 2004	ND < 0.50	—	—	—	—	—
—	5TB-222	0.3–1.3	Soil	7	5	5.3	—	19 Nov 2004	ND < 0.50	—	—	—	—	—
—	5TB-222	2.0–2.5	Soil	7	5	5.3	—	02 Dec 2004	ND < 0.50	—	—	—	—	—
—	5TB-222	4.0–4.3	Soil	7	5	5.3	—	02 Dec 2004	0.69	4	12-22-2004	ND < 0.5	—	—
—	5TB-223	0.0–0.3	Soil	7	5	5.3	—	19 Nov 2004	3.6	4	12-22-2004	ND < 0.5	—	—
—	5TB-223	0.3–0.8	Soil	7	5	5.3	—	19 Nov 2004	ND < 0.50	—	—	—	—	—
—	5TB-223	0.8–1.3	Soil	7	5	5.3	—	19 Nov 2004	ND < 0.50	—	—	—	—	—

English Station
PCB Analytical Results
AOC-7

A or B	Sample Point	Depth (feet)	Sample Matrix	AOC	PCB Area	PCB Subarea	*Site Feature*	Sampling Date	Mass Analysis Result	Mass Analysis Notes	SPLP Analysis Date	SPLP Result µg/L	SPLP Notes	Who ?
—	5TB-224	0.0–0.3	Asphalt	7	5	5.3	—	19 Nov 2004	**5.2**	—	—	—	—	—
—	5TB-224	0.3–0.8	Soil	7	5	5.3	—	19 Nov 2004	ND < 0.50	—	—	—	—	—
—	5TB-224	0.8–1.3	Soil	7	5	5.3	—	19 Nov 2004	ND < 0.50	—	—	—	—	—
—	MW-21	15–17	Soil	7	5	5.3	—	29 May 1998	ND < 1.0	6	—	—	—	GEI
—	TB-AAAAAA	0.0–0.3	Soil	7	5	5.3	—	22 Jul 2002	1.4	4	08-01-2002	ND < 0.5	—	—
—	TB-AAAAAA	0.3–2.3	Soil	7	5	5.3	—	22 Jul 2002	5.7	4	08-01-2002	ND < 0.5	—	—
—	TB-AAAAAA	10–12	Soil	7	5	5.3	—	22 Jul 2002	2.9	—	—	—	—	—
—	TB-AAAAAA	2.3–4.3	Soil	7	5	5.3	—	22 Jul 2002	ND < 0.50	—	—	—	—	—
—	TB-OOOOO	0.0–0.3	Soil	7	5	5.3	—	18 Jul 2002	ND < 0.50	—	—	—	—	—
—	TB-OOOOO	0.3–1.3	Soil	7	5	5.3	—	18 Jul 2002	ND < 0.50	—	—	—	—	—
—	TB-OOOOO	1.3–2.3	Soil	7	5	5.3	—	18 Jul 2002	ND < 0.50	—	—	—	—	—
—	TB-OOOOO	5–7	Soil	7	5	5.3	—	18 Jul 2002	9.7	—	—	—	—	—
—	TB-OOOOO	15–16	Soil	7	5	5.3	—	18 Jul 2002	ND < 0.50	—	—	—	—	—
—	TB-OOOOO	2.3–4.3	Soil	7	5	5.3	—	18 Jul 2002	ND < 0.50	—	—	—	—	—
—	TB-OOOOO	10–12	Soil	7	5	5.3	—	18 Jul 2002	0.71	—	—	—	—	—
—	5CO-019	½ inch	Concrete	7	5	5.4	*P09*	03 Aug 2004	ND < 0.50	—	—	—	—	—
—	5CO-019 **dup**	½ inch	Concrete	7	5	5.4	*P09*	03 Aug 2004	ND < 0.50	5	—	—	—	—
—	5CO-020	½ inch	Concrete	7	5	5.4	*P09*	03 Aug 2004	ND < 0.50	—	—	—	—	—
—	5CO-021	½ inch	Concrete	7	5	5.4	*P09*	03 Aug 2004	ND < 0.50	—	—	—	—	—
—	5CO-022	½ inch	Concrete	7	5	5.4	*P09*	03 Aug 2004	ND < 0.50	—	—	—	—	—
—	5CO-023	½ inch	Concrete	7	5	5.4	*P09*	03 Aug 2004	ND < 0.50	—	—	—	—	—
—	5CO-024	½ inch	Concrete	7	5	5.4	*P09*	03 Aug 2004	ND < 0.50	—	—	—	—	—
—	5CO-025	½ inch	Concrete	7	5	5.4	*P09*	03 Aug 2004	ND < 0.50	—	—	—	—	—
—	5CO-026	½ inch	Concrete	7	5	5.4	*P09*	03 Aug 2004	ND < 0.50	—	—	—	—	—
—	5CO-027	½ inch	Concrete	7	5	5.4	*Hatch*	04 Aug 2004	ND < 0.50	—	—	—	—	—
—	5CO-028	½ inch	Concrete	7	5	5.4	*Hatch*	04 Aug 2004	0.51	—	—	—	—	—
—	5CO-029	½ inch	Concrete	7	5	5.4	*Hatch*	04 Aug 2004	**3.9**	—	—	—	—	—
—	5CO-030	½ inch	Concrete	7	5	5.4	*Hatch*	04 Aug 2004	ND < 0.50	—	—	—	—	—
—	5CO-031	½ inch	Concrete	7	5	5.4	*Hatch*	04 Aug 2004	0.53	—	—	—	—	—
—	5CO-032	½ inch	Concrete	7	5	5.4	*Hatch*	04 Aug 2004	0.88	—	—	—	—	—
—	5CO-033	½ inch	Concrete	7	5	5.4	—	04 Aug 2004	ND < 0.50	—	—	—	—	—
—	5CO-034	½ inch	Concrete	7	5	5.4	—	04 Aug 2004	ND < 0.50	—	—	—	—	—
—	5CO-035	½ inch	Concrete	7	5	5.4	—	04 Aug 2004	ND < 0.50	—	—	—	—	—
—	5CO-036	½ inch	Concrete	7	5	5.4	—	04 Aug 2004	ND < 0.50	—	—	—	—	—
—	5CO-037	½ inch	Concrete	7	5	5.4	—	04 Aug 2004	**3.2**	—	—	—	—	—
—	5CO-038	½ inch	Concrete	7	5	5.4	—	04 Aug 2004	**3.8**	—	—	—	—	—
—	5CO-039	½ inch	Concrete	7	5	5.4	—	04 Aug 2004	ND < 0.50	—	—	—	—	—
—	5CO-039 **dup**	½ inch	Concrete	7	5	5.4	—	04 Aug 2004	ND < 0.50	5	—	—	—	—
—	5CO-040	½ inch	Concrete	7	5	5.4	—	04 Aug 2004	ND < 0.50	—	—	—	—	—
—	5CO-112	½ inch	Concrete	7	5	5.4	*Hatch*	01 Sep 2004	ND < 0.50	—	—	—	—	—
—	5CO-502	½ inch	Concrete	7	5	5.4	—	04 Aug 2004	ND < 0.50	—	—	—	—	—
—	5HA-235	0.0–0.3	Soil	7	5	5.4	—	14 Dec 2004	1.6	—	—	—	—	—
—	5HA-236	0.0–0.3	Soil	7	5	5.4	—	14 Dec 2004	0.55	—	—	—	—	—
—	5HA-236	2.0–2.5	Soil	7	5	5.4	—	14 Dec 2004	ND < 0.50	—	—	—	—	—
—	5TB-025	3.3–5.3 **D**	Soil	7	5	5.4	—	03 Sep 2004	1.1	5, 7	NA	NA	1	—
—	5TB-025	0.0–0.3	Asphalt	7	5	5.4	—	03 Sep 2004	**1.5**	7	—	—	—	—
—	5TB-025	0.3–1.3	Soil	7	5	5.4	—	03 Sep 2004	1.6	4	09-27-2004	ND < 0.5	—	—
—	5TB-025	1.3–3.3	Soil	7	5	5.4	—	03 Sep 2004	1.1	7	NA	NA	1	—
—	5TB-025	3.3–5.3	Soil	7	5	5.4	—	03 Sep 2004	1.1	4	09-27-2004	ND < 0.5	—	—
—	5TB-025 **EB**	3.3–5.3	Water	7	5	5.4	—	03 Sep 2004	ND < 0.50	—	—	—	—	—
—	5TB-027	0.0–0.3	Asphalt	7	5	5.4	—	03 Sep 2004	0.51	7	—	—	—	—
—	5TB-027	0.3–2.3	Soil	7	5	5.4	—	03 Sep 2004	**20**	3, 7	NA	NA	1	—
—	5TB-027	2.3–4.3	Soil	7	5	5.4	—	03 Sep 2004	**14**	3, 4	09-27-2004	ND < 0.5	—	—
—	5TB-027	4.3–6.3	Soil	7	5	5.4	—	03 Sep 2004	ND < 0.50	—	—	—	—	—
—	5TB-029	0.0–0.3	Asphalt	7	5	5.4	—	16 Nov 2004	ND < 0.50	—	—	—	—	—
—	5TB-029	0.3–1.3	Soil	7	5	5.4	—	16 Nov 2004	**63**	3, 4	12-16-2004	ND < 0.5	—	—
—	5TB-029	4.0–4.5	Soil	7	5	5.4	—	02 Dec 2004	ND < 0.50	—	—	—	—	—
—	5TB-029 **D**	2.0–2.5	Soil	7	5	5.4	—	02 Dec 2004	2.93	4, 5	12-22-2004	ND < 0.5	—	—
—	5TB-029 **EB**	2.0–2.5	Water	7	5	5.4	—	02 Dec 2004	ND < 0.50	—	—	—	—	—
—	5TB-030	0.0–0.3	Asphalt	7	5	5.4	—	03 Sep 2004	ND < 5.0	3	—	—	—	—
—	5TB-030	0.3–1.3	Soil	7	5	5.4	—	03 Sep 2004	ND < 0.50	—	—	—	—	—
—	5TB-030	1.3–2.3	Soil	7	5	5.4	—	03 Sep 2004	ND < 0.50	—	—	—	—	—
—	5TB-030	4.3–6.3	Soil	7	5	5.4	—	03 Sep 2004	ND < 0.50	—	—	—	—	—
—	5TB-031	0.0–0.3	Soil	7	5	5.4	—	03 Sep 2004	ND < 0.50	—	—	—	—	—
—	5TB-031	0.3–1.3	Soil	7	5	5.4	—	03 Sep 2004	ND < 0.50	—	—	—	—	—
—	5TB-031	1.3–3.3	Soil	7	5	5.4	—	03 Sep 2004	ND < 0.50	—	—	—	—	—
—	5TB-031	3.3–5.3	Soil	7	5	5.4	—	03 Sep 2004	ND < 0.50	—	—	—	—	—
—	5TB-601	0.0–0.3	Asphalt	7	5	5.4	—	03 Sep 2004	0.88	7	—	—	—	—
—	5TB-601	0.3–2.3	Soil	7	5	5.4	—	03 Sep 2004	ND < 0.50	—	—	—	—	—
—	5TB-601	2.3–4.3	Soil	7	5	5.4	—	03 Sep 2004	ND < 0.50	—	—	—	—	—
—	AST-1	1–2	Soil	7	5	5.4	—	11 Jun 1998	2	6	—	—	—	GEI
—	**EB**-03	NA	Water	7	5	5.4	*P09*	03 Aug 2004	ND < 10	9	—	—	—	—
—	**EB**-04	NA	Water	7	5	5.4	—	04 Aug 2004	ND < 10	9	—	—	—	—
—	5SD-009	0.0–0.3	Sediment	7	5	5.4	*Pipe trench*	29 Oct 2004	ND < 2.0	3	—	—	—	—
—	5TB-029	2.0–2.5	Soil	7	5	5.4	—	02 Dec 2004	0.74	4	12-22-2004	ND < 0.5	—	—
—	TB-223	3.5–3.8	Soil	7	5	5.4	—	31 Mar 2000	ND < 1.0	6	—	—	—	GEI
—	TB-224	1.0–1.3	Soil	7	5	5.4	—	31 Mar 2000	5	6	—	—	—	GEI

English Station
PCB Analytical Results
AOC-7

A or B	Sample Point	Depth (feet)	Sample Matrix	AOC	PCB Area	PCB Subarea	*Site Feature*	Sampling Date	Mass Analysis Result	Mass Analysis Notes	SPLP Analysis Date	SPLP Result µg/L	SPLP Notes	Who ?
—	TB-224	2–3	Soil	7	5	5.4	—	31 Mar 2000	7	6	—	—	—	GEI
—	TB-225	1.7–2.0	Soil	7	5	5.4	—	31 Mar 2000	**14**	6	—	—	—	GEI
—	TB-225	3.7–4.0	Soil	7	5	5.4	—	31 Mar 2000	4	6	—	—	—	GEI
—	TB-BBBBBB	0.0–0.3	Soil	7	5	5.4	—	22 Jul 2002	ND < 0.50	—	—	—	—	—
—	TB-BBBBBB	0.3–2.3	Soil	7	5	5.4	—	22 Jul 2002	ND < 0.50	—	—	—	—	—
—	TB-BBBBBB	10–12	Soil	7	5	5.4	—	22 Jul 2002	ND < 0.50	—	—	—	—	—
—	TB-BBBBBB	2.3–4.3	Soil	7	5	5.4	—	22 Jul 2002	ND < 0.50	—	—	—	—	—
—	TB-BBBBBB	5–7	Soil	7	5	5.4	—	22 Jul 2002	ND < 0.50	—	—	—	—	—
—	5AS-008	½ inch	Asphalt	7	5	5.5	—	01 Sep 2004	ND < 2.0	3	—	—	—	—
—	5AS-009	½ inch	Asphalt	7	5	5.5	—	01 Sep 2004	ND < 2.0	3	—	—	—	—
—	5AS-010	½ inch	Asphalt	7	5	5.5	—	01 Sep 2004	ND < 2.0	3	—	—	—	—
—	5CO-111	½ inch	Concrete	7	5	5.5	—	01 Sep 2004	ND < 0.50	—	—	—	—	—
—	5CO-148	½ inch	Concrete	7	5	5.5	*P05*	30 Nov 2004	ND < 0.50	—	—	—	—	—
—	5CO-149	½ inch	Concrete	7	5	5.5	*P05*	30 Nov 2004	ND < 0.50	—	—	—	—	—
—	5CO-150	½ inch	Concrete	7	5	5.5	*P05*	30 Nov 2004	ND < 0.50	—	—	—	—	—
—	5CO-151	½ inch	Concrete	7	5	5.5	*P05*	30 Nov 2004	ND < 0.50	—	—	—	—	—
—	5GP-253	0.0–0.3	Soil	7	5	5.5	—	16 Dec 2004	ND < 0.50	—	—	—	—	—
—	5GP-253	0.3–1.3	Soil	7	5	5.5	—	16 Dec 2004	0.84	4	01-04-2005	ND < 0.5	—	—
—	5GP-253	1.3–3.0	Soil	7	5	5.5	—	16 Dec 2004	ND < 0.50	—	—	—	—	—
—	5GP-253	3–5	Soil	7	5	5.5	—	16 Dec 2004	1.4	4	01-04-2005	ND < 0.5	—	—
—	5GP-253	5–7	Soil	7	5	5.5	—	16 Dec 2004	ND < 0.50	—	—	—	—	—
—	5GP-253 **D**	1.3–3.0	Soil	7	5	5.5	—	16 Dec 2004	1.19	4, 5	01-04-2005	ND < 0.5	—	—
—	5GP-253 **EB**	1.3–3.0	Water	7	5	5.5	—	16 Dec 2004	ND < 0.50	—	—	—	—	—
—	5TB-032	0.0–0.3	Stone	7	5	5.5	—	03 Sep 2004	ND < 0.50	15	—	—	—	—
—	5TB-032	2.0–2.3	Soil	7	5	5.5	—	03 Sep 2004	**57**	3, 4	09-27-2004	ND < 0.5	—	—
—	5TB-032	2.3–4.3	Soil	7	5	5.5	—	03 Sep 2004	**14**	3, 4	09-27-2004	ND < 0.5	—	—
—	5TB-032	4.3–6.3	Soil	7	5	5.5	—	03 Sep 2004	ND < 0.50	—	—	—	—	—
—	5TB-033	0.0–0.3	Stone	7	5	5.5	—	03 Sep 2004	0.76	4, 15	09-27-2004	ND < 0.5	—	—
—	5TB-033	1.3–2.3	Soil	7	5	5.5	—	03 Sep 2004	0.83	4	09-27-2004	ND < 0.5	—	—
—	5TB-033	4.3–5.3	Soil	7	5	5.5	—	03 Sep 2004	ND < 0.50	—	—	—	—	—
—	5TB-033	5.3–6.3	Soil	7	5	5.5	—	03 Sep 2004	0.77	4	09-27-2004	ND < 0.5	—	—
—	5TB-034	0.0–0.3	Stone	7	5	5.5	—	03 Sep 2004	ND < 0.50	15	—	—	—	—
—	5TB-034	0.3–1.3	Soil	7	5	5.5	—	03 Sep 2004	0.89	7	NA	NA	1	—
—	5TB-034	2.3–3.3	Soil	7	5	5.5	—	03 Sep 2004	ND < 0.50	—	—	—	—	—
—	5TB-034	3.3–4.3	Soil	7	5	5.5	—	03 Sep 2004	ND < 0.50	—	—	—	—	—
—	5TB-034	4.3–6.3	Soil	7	5	5.5	—	03 Sep 2004	0.94	7	NA	NA	1	—
—	5TB-035	0.0–0.3	Soil	7	5	5.5	—	07 Sep 2004	ND < 0.50	—	—	—	—	—
—	5TB-035	4.3–6.3	Soil	7	5	5.5	—	07 Sep 2004	ND < 0.50	—	—	—	—	—
—	5TB-035	6.3–8.3	Soil	7	5	5.5	—	07 Sep 2004	ND < 0.50	—	—	—	—	—
—	5TB-035	6.3–8.3 **D**	Soil	7	5	5.5	—	07 Sep 2004	ND < 0.50	5	—	—	—	—
—	5TB-035 **EB**	6.3–8.3	Water	7	5	5.5	—	07 Sep 2004	ND < 0.50	—	—	—	—	—
—	5TB-036	0.0–0.3	Soil	7	5	5.5	—	07 Sep 2004	ND < 0.50	—	—	—	—	—
—	5TB-036	2.3–2.6	Soil	7	5	5.5	—	07 Sep 2004	ND < 0.50	—	—	—	—	—
—	5TB-036	2.6–4.3	Soil	7	5	5.5	—	07 Sep 2004	ND < 0.50	—	—	—	—	—
—	5TB-036	6.3–8.3	Soil	7	5	5.5	—	07 Sep 2004	ND < 1.3	3	—	—	—	—
—	5TB-037	0.0–0.3	Soil	7	5	5.5	—	07 Sep 2004	ND < 0.50	—	—	—	—	—
—	5TB-037	0.3–0.6	Soil	7	5	5.5	—	07 Sep 2004	ND < 0.50	—	—	—	—	—
—	5TB-037	0.3–0.6 **D**	Soil	7	5	5.5	—	07 Sep 2004	ND < 0.50	5	—	—	—	—
—	5TB-037	0.6–2.3	Soil	7	5	5.5	—	07 Sep 2004	ND < 0.50	—	—	—	—	—
—	5TB-037	2.3–4.3	Soil	7	5	5.5	—	07 Sep 2004	3.4	4	09-27-2004	ND < 0.5	—	—
—	5TB-037	4.3–6.3	Soil	7	5	5.5	—	07 Sep 2004	ND < 0.50	—	—	—	—	—
—	5TB-037	6.3–8.3	Soil	7	5	5.5	—	07 Sep 2004	ND < 0.50	—	—	—	—	—
—	5TB-037 **EB**	0.3–0.6	Water	7	5	5.5	—	07 Sep 2004	ND < 0.50	—	—	—	—	—
—	5TB-164	0.0–0.3	Stone	7	5	5.5	—	16 Nov 2004	ND < 0.50	15	—	—	—	—
—	5TB-164	0.3–1.3	Soil	7	5	5.5	—	16 Nov 2004	ND < 0.50	—	—	—	—	—
—	5TB-164	1.3–2.3	Soil	7	5	5.5	—	16 Nov 2004	ND < 0.50	—	—	—	—	—
—	5TB-164	2.3–3.3	Soil	7	5	5.5	—	16 Nov 2004	ND < 0.50	—	—	—	—	—
—	5TB-164	3.3–4.3	Soil	7	5	5.5	—	16 Nov 2004	ND < 0.50	—	—	—	—	—
—	5TB-164	4.3–6.3	Soil	7	5	5.5	—	16 Nov 2004	ND < 0.50	—	—	—	—	—
—	5TB-165	0.0–0.3	Soil	7	5	5.5	—	16 Nov 2004	ND < 0.50	—	—	—	—	—
—	5TB-165	0.3–1.3	Soil	7	5	5.5	—	16 Nov 2004	ND < 0.50	—	—	—	—	—
—	5TB-165	1.3–2.3	Soil	7	5	5.5	—	16 Nov 2004	ND < 0.50	—	—	—	—	—
—	5TB-165	2.3–3.3	Soil	7	5	5.5	—	16 Nov 2004	ND < 0.50	—	—	—	—	—
—	5TB-165	3.3–4.3	Soil	7	5	5.5	—	16 Nov 2004	ND < 0.50	—	—	—	—	—
—	5TB-165	4.3–6.3	Soil	7	5	5.5	—	16 Nov 2004	ND < 0.50	—	—	—	—	—
—	5TB-165 **D**	2.3–3.3	Soil	7	5	5.5	—	16 Nov 2004	ND < 0.50	5	—	—	—	—
—	5TB-165 **EB**	2.3–3.3	Water	7	5	5.5	—	16 Nov 2004	ND < 0.50	—	—	—	—	—
—	5TB-166	0.0–0.3	Soil	7	5	5.5	—	16 Nov 2004	ND < 0.50	—	—	—	—	—
—	5TB-166	0.3–0.8	Soil	7	5	5.5	—	16 Nov 2004	ND < 0.50	—	—	—	—	—
—	5TB-166	0.8–2.3	Soil	7	5	5.5	—	16 Nov 2004	ND < 0.50	—	—	—	—	—
—	5TB-166	2.3–4.3	Soil	7	5	5.5	—	16 Nov 2004	ND < 0.50	—	—	—	—	—
—	5TB-166	4.3–6.3	Soil	7	5	5.5	—	16 Nov 2004	ND < 0.50	—	—	—	—	—
—	5TB-167	0.0–0.3	Asphalt	7	5	5.5	—	16 Nov 2004	ND < 0.50	—	—	—	—	—
—	5TB-167	0.3–0.8	Soil	7	5	5.5	—	16 Nov 2004	ND < 0.50	—	—	—	—	—
—	5TB-167	0.8–1.3	Soil	7	5	5.5	—	16 Nov 2004	ND < 0.50	—	—	—	—	—
—	5TB-168	0.0–0.3	Stone	7	5	5.5	—	16 Nov 2004	ND < 0.50	15	—	—	—	—
—	5TB-168	2.3–4.3	Soil	7	5	5.5	—	16 Nov 2004	3.3	4	12-16-2004	ND < 0.5	—	—

English Station
PCB Analytical Results
AOC-7

A or B	Sample Point	Depth (feet)	Sample Matrix	AOC	PCB Area	PCB Subarea	*Site Feature*	Sampling Date	Mass Analysis Result	Mass Analysis Notes	SPLP Analysis Date	SPLP Result µg/L	SPLP Notes	Who ?
—	5TB-168	4.3–6.3	Soil	7	5	5.5	—	16 Nov 2004	**34**	3, 4	12-16-2004	ND < 0.5	—	—
—	5TB-169	0.0–0.3	Asphalt	7	5	5.5	—	16 Nov 2004	0.62	—	—	—	—	—
—	5TB-169	0.3–1.3	Soil	7	5	5.5	—	16 Nov 2004	ND < 0.50	—	—	—	—	—
—	5TB-226	0.0–0.3	Soil	7	5	5.5	—	19 Nov 2004	ND < 0.50	—	—	—	—	—
—	5TB-226	0.3–1.3	Soil	7	5	5.5	—	19 Nov 2004	ND < 0.50	—	—	—	—	—
—	5TB-226	1.3–2.3	Soil	7	5	5.5	—	19 Nov 2004	ND < 0.50	—	—	—	—	—
—	5TB-501	0.0–0.3	Soil	7	5	5.5	—	07 Sep 2004	ND < 0.50	—	—	—	—	—
—	5TB-501	0.3–2.3	Soil	7	5	5.5	—	07 Sep 2004	ND < 0.50	—	—	—	—	—
—	5TB-502	0.0–0.3	Soil	7	5	5.5	—	07 Sep 2004	ND < 0.50	—	—	—	—	—
—	5TB-502	4.0–4.3	Soil	7	5	5.5	—	07 Sep 2004	ND < 0.50	—	—	—	—	—
—	5TB-502	4.3–5.3	Soil	7	5	5.5	—	07 Sep 2004	ND < 0.50	—	—	—	—	—
—	5TB-502	5.3–7.3	Soil	7	5	5.5	—	07 Sep 2004	ND < 0.50	—	—	—	—	—
—	5TB-502	7.3–9.3	Soil	7	5	5.5	—	07 Sep 2004	ND < 0.50	—	—	—	—	—
—	5TB-502	9.3–11.3	Soil	7	5	5.5	—	07 Sep 2004	ND < 0.50	—	—	—	—	—
—	5TB-503	0.0–0.3	Soil	7	5	5.5	—	07 Sep 2004	ND < 0.50	—	—	—	—	—
—	5TB-503	3.3–4.3	Soil	7	5	5.5	—	07 Sep 2004	ND < 0.50	—	—	—	—	—
—	5TB-503	4.3–4.6	Soil	7	5	5.5	—	07 Sep 2004	ND < 0.50	—	—	—	—	—
—	5TB-503	4.6–6.3	Soil	7	5	5.5	—	07 Sep 2004	ND < 0.50	—	—	—	—	—
—	5TB-503	6.3–8.3	Soil	7	5	5.5	—	07 Sep 2004	ND < 0.50	—	—	—	—	—
—	C1	½ inch	Concrete	7	5	5.5	*GH4*	10 Apr 2003	ND < 0.50	18	—	—	—	—
—	C2	½ inch	Concrete	7	5	5.5	*GH4*	10 Apr 2003	ND < 0.50	18	—	—	—	—
—	C3	½ inch	Concrete	7	5	5.5	*GH4*	10 Apr 2003	ND < 0.50	18	—	—	—	—
—	C4	½ inch	Concrete	7	5	5.5	*GH4*	10 Apr 2003	ND < 0.50	18	—	—	—	—
—	C5	½ inch	Concrete	7	5	5.5	*GH4*	10 Apr 2003	ND < 0.50	18	—	—	—	—
—	GH4-S1	6.0–6.3	Soil	7	5	5.5	—	14 Apr 2003	ND < 0.50	—	—	—	—	—
—	GH4-E1	4.0–4.3	Soil	7	5	5.5	—	03 Apr 2003	1.0	—	—	—	—	—
—	GH4-E2	4.0–4.3	Soil	7	5	5.5	—	10 Apr 2003	0.82	—	—	—	—	—
—	GH4-E3	4.0–4.3	Soil	7	5	5.5	—	10 Apr 2003	0.74	—	—	—	—	—
—	GH4-N1	4.0–4.3	Soil	7	5	5.5	—	03 Apr 2003	8.0	3	—	—	—	—
—	GH4-N2	4.0–4.3	Soil	7	5	5.5	—	10 Apr 2003	5.5	—	—	—	—	—
—	GH4-S1	4.0–4.3	Soil	7	5	5.5	—	03 Apr 2003	**11**	3	—	—	—	—
—	GH4-S1	8.0–8.3 E	Soil	7	5	5.5	—	14 Apr 2003	ND < 0.50	—	—	—	—	—
—	GH4-S1	8.0–8.3 W	Soil	7	5	5.5	—	14 Apr 2003	ND < 0.50	—	—	—	—	—
—	GH4-S1 **Dup.**	4.0–4.3	Soil	7	5	5.5	—	03 Apr 2003	7.4	3, 5	—	—	—	—
—	GH4-S2	4.0–4.3	Soil	7	5	5.5	—	10 Apr 2003	1.0	—	—	—	—	—
—	GH4-S3	6.0–6.3	Soil	7	5	5.5	—	14 Apr 2003	5.1	—	—	—	—	—
—	GH4-S3	8.0–8.3	Soil	7	5	5.5	—	14 Apr 2003	7.0	—	—	—	—	—
—	GH4-S3	2.0–2.3	Soil	7	5	5.5	—	10 Apr 2003	ND < 0.50	—	—	—	—	—
—	GH4-S4	2.0–2.3	Soil	7	5	5.5	—	10 Apr 2003	ND < 0.50	—	—	—	—	—
—	GH4-S5	6.0–6.3	Soil	7	5	5.5	—	14 Apr 2003	4.1	—	—	—	—	—
—	GH4-S5	8.0–8.3	Soil	7	5	5.5	—	14 Apr 2003	ND < 0.50	—	—	—	—	—
—	GH4-S3	4.0–4.3	Soil	7	5	5.5	—	14 Apr 2003	ND < 0.50	—	—	—	—	—
—	GH4-S6	4.0–4.3	Soil	7	5	5.5	—	10 Apr 2003	ND < 0.50	—	—	—	—	—
—	GH4-S5	4.0–4.3	Soil	7	5	5.5	—	14 Apr 2003	0.52	—	—	—	—	—
—	SS-QQ	NA	Soil	7	5	5.5	—	18 Jul 2002	ND < 0.50	—	—	—	—	—
—	TB-CCCCCC	10–12	Soil	7	5	5.5	—	22 Jul 2002	ND < 0.50	—	—	—	—	—
—	TB-CCCCCC	5–7	Soil	7	5	5.5	—	22 Jul 2002	1.3	4	08-01-2002	ND < 0.5	—	—
—	TB-NNNNN	0.0–0.3	Soil	7	5	5.5	—	18 Jul 2002	ND < 0.50	—	—	—	—	—
—	TB-NNNNN	0.3–1.3	Soil	7	5	5.5	—	18 Jul 2002	ND < 0.50	—	—	—	—	—
—	TB-NNNNN	1.3–2.3	Soil	7	5	5.5	—	18 Jul 2002	ND < 0.50	—	—	—	—	—
—	TB-NNNNN	2.3–4.3	Soil	7	5	5.5	—	18 Jul 2002	ND < 0.50	—	—	—	—	—
—	TB-NNNNN	5–7	Soil	7	5	5.5	—	18 Jul 2002	ND < 0.50	—	—	—	—	—
—	5CO-118	½ inch	Concrete	7	5	5.6	*Hatch*	23 Nov 2004	ND < 0.50	—	—	—	—	—
—	5HA-237	0–2	Stone	7	5	5.6	*Bulkhead*	14 Dec 2004	ND < 0.50	15	—	—	—	—
—	5HA-238	1.0–1.3	Soil	7	5	5.6	*Bulkhead*	14 Dec 2004	1.8	—	—	—	—	—
—	5HA-238	1.3–1.8	Soil	7	5	5.6	*Bulkhead*	14 Dec 2004	1.2	—	—	—	—	—
—	5HA-238	1.8–2.3	Soil	7	5	5.6	*Bulkhead*	14 Dec 2004	ND < 0.50	—	—	—	—	—
—	5SD-002	Surface	Sediment	7	5	5.6	*Pipe trench*	01 Sep 2004	ND < 0.50	—	—	—	—	—
—	5TB-039	0.0–0.3	Soil	7	5	5.6	—	07 Sep 2004	ND < 0.50	—	—	—	—	—
—	5TB-039	0.3–1.3	Soil	7	5	5.6	—	07 Sep 2004	ND < 0.50	—	—	—	—	—
—	5TB-039	1.3–3.3	Soil	7	5	5.6	—	07 Sep 2004	ND < 0.50	—	—	—	—	—
—	5TB-039	3.3–5.3	Soil	7	5	5.6	—	07 Sep 2004	ND < 0.50	—	—	—	—	—
—	5TB-039	5.3–7.3	Soil	7	5	5.6	—	07 Sep 2004	ND < 0.50	—	—	—	—	—
—	5TB-040	0.0–0.3	Soil	7	5	5.6	—	07 Sep 2004	ND < 0.50	—	—	—	—	—
—	5TB-040	2.3–3.3	Soil	7	5	5.6	—	07 Sep 2004	ND < 0.50	—	—	—	—	—
—	5TB-040	3.3–4.3	Soil	7	5	5.6	—	07 Sep 2004	ND < 0.50	—	—	—	—	—
—	5TB-040	4.3–6.3	Soil	7	5	5.6	—	07 Sep 2004	ND < 0.50	—	—	—	—	—
—	5TB-040	6.3–7.8	Stone	7	5	5.6	—	07 Sep 2004	ND < 0.50	15	—	—	—	—
—	5TB-041	0.0–0.3	Soil	7	5	5.6	—	07 Sep 2004	ND < 0.50	—	—	—	—	—
—	5TB-041	2.3–3.3	Soil	7	5	5.6	—	07 Sep 2004	ND < 0.50	—	—	—	—	—
—	5TB-041	3.3–4.3	Soil	7	5	5.6	—	07 Sep 2004	ND < 1.0	3	—	—	—	—
—	5TB-041	4.3–6.3	Soil	7	5	5.6	—	07 Sep 2004	ND < 1.0	3	—	—	—	—
—	5TB-041	6.3–8.3	Soil	7	5	5.6	—	07 Sep 2004	ND < 1.0	3	—	—	—	—
—	5TB-042	0.0–0.3	Soil	7	5	5.6	—	07 Sep 2004	ND < 0.50	—	—	—	—	—
—	5TB-042	0.3–2.3	Soil	7	5	5.6	—	07 Sep 2004	ND < 0.50	—	—	—	—	—
—	5TB-042	2.3–4.3	Soil	7	5	5.6	—	07 Sep 2004	ND < 0.50	—	—	—	—	—
—	5TB-042	2.3–4.3 **D**	Soil	7	5	5.6	—	07 Sep 2004	ND < 0.50	5	—	—	—	—

English Station
PCB Analytical Results
AOC-7

A or B	Sample Point	Depth (feet)	Sample Matrix	AOC	PCB Area	PCB Subarea	*Site Feature*	Sampling Date	Mass Analysis Result	Mass Analysis Notes	SPLP Analysis Date	SPLP Result µg/L	SPLP Notes	Who ?
—	5TB-042	4.3–6.3	Soil	7	5	5.6	—	07 Sep 2004	ND < 0.50	—	—	—	—	—
—	5TB-042 **EB**	2.3–4.3	Water	7	5	5.6	—	07 Sep 2004	ND < 0.50	—	—	—	—	—
—	5TB-043	0.0–0.3	Soil	7	5	5.6	—	07 Sep 2004	ND < 0.50	—	—	—	—	—
—	5TB-043	0.3–1.3	Soil	7	5	5.6	—	07 Sep 2004	ND < 0.50	—	—	—	—	—
—	5TB-043	1.3–2.3	Soil	7	5	5.6	—	07 Sep 2004	ND < 0.50	—	—	—	—	—
—	5TB-043	2.3–4.3	Soil	7	5	5.6	—	07 Sep 2004	ND < 0.50	—	—	—	—	—
—	5TB-043	4.3–6.3	Soil	7	5	5.6	—	07 Sep 2004	ND < 0.50	—	—	—	—	—
—	5TB-044	0.0–0.3	Soil	7	5	5.6	—	08 Sep 2004	ND < 0.80	3	—	—	—	—
—	5TB-044	0.3–1.3	Soil	7	5	5.6	—	08 Sep 2004	ND < 0.50	—	—	—	—	—
—	5TB-044	1.3–2.3	Soil	7	5	5.6	—	08 Sep 2004	ND < 0.50	—	—	—	—	—
—	5TB-044	2.3–4.3	Soil	7	5	5.6	—	08 Sep 2004	ND < 0.50	—	—	—	—	—
—	5TB-044	4.3–6.3	Soil	7	5	5.6	—	08 Sep 2004	ND < 0.50	—	—	—	—	—
—	5TB-044	6.3–8.3	Soil	7	5	5.6	—	08 Sep 2004	ND < 0.50	—	—	—	—	—
—	A-1 [P08]	½ inch	Concrete	7	5	5.6	*P08*	27 Aug 2002	ND < 0.50	—	—	—	—	—
—	A-2 [P08]	½ inch	Concrete	7	5	5.6	*P08*	27 Aug 2002	ND < 0.50	—	—	—	—	—
—	A-3 [P08]	½ inch	Concrete	7	5	5.6	*P08*	27 Aug 2002	ND < 0.50	—	—	—	—	—
—	A-4 [P08]	½ inch	Concrete	7	5	5.6	*P08*	27 Aug 2002	ND < 0.50	—	—	—	—	—
—	A-5 [P08]	½ inch	Concrete	7	5	5.6	*P08*	27 Aug 2002	ND < 0.50	—	—	—	—	—
—	B-1 [P08]	½ inch	Concrete	7	5	5.6	*P08*	27 Aug 2002	ND < 0.50	—	—	—	—	—
—	B-2 [P08]	½ inch	Concrete	7	5	5.6	*P08*	27 Aug 2002	ND < 0.50	—	—	—	—	—
—	B-3 [P08]	½ inch	Concrete	7	5	5.6	*P08*	27 Aug 2002	ND < 0.50	—	—	—	—	—
—	B-4 [P08]	½ inch	Concrete	7	5	5.6	*P08*	27 Aug 2002	ND < 0.50	—	—	—	—	—
—	B-5 [P08]	½ inch	Concrete	7	5	5.6	*P08*	27 Aug 2002	ND < 0.50	—	—	—	—	—
—	C-1 [P08]	½ inch	Concrete	7	5	5.6	*P08*	27 Aug 2002	ND < 0.50	—	—	—	—	—
—	C-2 [P08]	½ inch	Concrete	7	5	5.6	*P08*	27 Aug 2002	ND < 0.50	—	—	—	—	—
—	C-3 [P08]	½ inch	Concrete	7	5	5.6	*P08*	27 Aug 2002	ND < 0.50	—	—	—	—	—
—	C-4 [P08]	½ inch	Concrete	7	5	5.6	*P08*	27 Aug 2002	ND < 0.50	—	—	—	—	—
—	C-5 [P08]	½ inch	Concrete	7	5	5.6	*P08*	27 Aug 2002	ND < 0.50	—	—	—	—	—
—	D-1 [P08]	½ inch	Concrete	7	5	5.6	*P08*	27 Aug 2002	ND < 0.50	—	—	—	—	—
—	D-2 [P08]	½ inch	Concrete	7	5	5.6	*P08*	27 Aug 2002	0.8	—	—	—	—	—
—	D-3 [P08]	½ inch	Concrete	7	5	5.6	*P08*	27 Aug 2002	0.59	—	—	—	—	—
—	D-4 [P08]	½ inch	Concrete	7	5	5.6	*P08*	27 Aug 2002	ND < 0.50	—	—	—	—	—
—	D-5 [P08] **dup**	½ inch	Concrete	7	5	5.6	*P08*	27 Aug 2002	ND < 0.50	5	—	—	—	—
—	D-5 [P08]	½ inch	Concrete	7	5	5.6	*P08*	27 Aug 2002	ND < 0.50	—	—	—	—	—
—	E-1 [P08]	½ inch	Concrete	7	5	5.6	*P08*	27 Aug 2002	ND < 0.50	—	—	—	—	—
—	E-2 [P08]	½ inch	Concrete	7	5	5.6	*P08*	27 Aug 2002	ND < 0.50	—	—	—	—	—
—	E-3 [P08]	½ inch	Concrete	7	5	5.6	*P08*	27 Aug 2002	0.85	—	—	—	—	—
—	E-4 [P08]	½ inch	Concrete	7	5	5.6	*P08*	27 Aug 2002	ND < 0.50	—	—	—	—	—
—	E-5 [P08]	½ inch	Concrete	7	5	5.6	*P08*	27 Aug 2002	ND < 0.50	—	—	—	—	—
—	**EB**-1 [P08]	NA	Water	7	5	5.6	*P08*	27 Aug 2002	ND < 10	—	—	—	—	—
—	**EB**-2 [P08]	NA	Water	7	5	5.6	*P08*	27 Aug 2002	ND < 10	—	—	—	—	—
—	F-1 [P08]	½ inch	Concrete	7	5	5.6	*P08*	27 Aug 2002	ND < 0.50	—	—	—	—	—
—	F-2 [P08]	½ inch	Concrete	7	5	5.6	*P08*	27 Aug 2002	ND < 0.50	—	—	—	—	—
—	F-3 [P08]	½ inch	Concrete	7	5	5.6	*P08*	27 Aug 2002	0.53	—	—	—	—	—
—	F-4 [P08]	½ inch	Concrete	7	5	5.6	*P08*	27 Aug 2002	ND < 0.50	—	—	—	—	—
—	F-5 [P08]	½ inch	Concrete	7	5	5.6	*P08*	27 Aug 2002	ND < 0.50	—	—	—	—	—
—	G-1 [P08]	½ inch	Concrete	7	5	5.6	*P08*	27 Aug 2002	ND < 0.50	—	—	—	—	—
—	G-2 [P08]	½ inch	Concrete	7	5	5.6	*P08*	27 Aug 2002	ND < 0.50	—	—	—	—	—
—	G-3 [P08]	½ inch	Concrete	7	5	5.6	*P08*	27 Aug 2002	ND < 0.50	—	—	—	—	—
—	G-4 [P08]	½ inch	Concrete	7	5	5.6	*P08*	27 Aug 2002	ND < 0.50	—	—	—	—	—
—	G-5 [P08]	½ inch	Concrete	7	5	5.6	*P08*	27 Aug 2002	ND < 0.50	—	—	—	—	—
—	H-1	½ inch	Concrete	7	5	5.6	*P08*	27 Aug 2002	ND < 0.50	—	—	—	—	—
—	H-2	½ inch	Concrete	7	5	5.6	*P08*	27 Aug 2002	ND < 0.50	—	—	—	—	—
—	H-3	½ inch	Concrete	7	5	5.6	*P08*	27 Aug 2002	0.53	—	—	—	—	—
—	H-4	½ inch	Concrete	7	5	5.6	*P08*	27 Aug 2002	ND < 0.50	—	—	—	—	—
—	H-5	½ inch	Concrete	7	5	5.6	*P08*	27 Aug 2002	ND < 0.50	—	—	—	—	—
—	H-5 **dup**	½ inch	Concrete	7	5	5.6	*P08*	27 Aug 2002	ND < 0.50	5	—	—	—	—
—	I-1	½ inch	Concrete	7	5	5.6	*P08*	27 Aug 2002	ND < 0.50	—	—	—	—	—
—	I-2	½ inch	Concrete	7	5	5.6	*P08*	27 Aug 2002	ND < 0.50	—	—	—	—	—
—	I-3	½ inch	Concrete	7	5	5.6	*P08*	27 Aug 2002	ND < 0.50	—	—	—	—	—
—	I-4	½ inch	Concrete	7	5	5.6	*P08*	27 Aug 2002	ND < 0.50	—	—	—	—	—
—	I-5	½ inch	Concrete	7	5	5.6	*P08*	27 Aug 2002	ND < 0.50	—	—	—	—	—
—	MW-17D	26–28	Soil	7	5	5.6	—	10 Jun 1998	ND < 1.0	6	—	—	—	GEI
—	MW-17S	4–6	Soil	7	5	5.6	—	29 May 1998	ND < 1.0	6	—	—	—	GEI
—	SS-04	0.0–0.3	Soil	7	5	5.6	—	31 Mar 2000	3	6	—	—	—	GEI
—	SS-05	0.0–0.3	Soil	7	5	5.6	—	31 Mar 2000	2	6	—	—	—	GEI
—	SS-06	0.0–0.3	Soil	7	5	5.6	—	31 Mar 2000	1	6	—	—	—	GEI
—	SS-08	0.0–0.3	Soil	7	5	5.6	—	31 Mar 2000	1	6	—	—	—	GEI
—	SS-1D	0.5	Soil	7	5	5.6	—	19 Jun 1998	**14**	6	—	—	—	GEI
—	SS-1S	NS	Soil	7	5	5.6	—	19 Jun 1998	1	6	—	—	—	GEI
—	TB-21	0–2	Soil	7	5	5.6	—	29 May 1998	ND < 1.0	6	—	—	—	GEI
—	TB-219	3.0–3.3	Soil	7	5	5.6	*P08*	31 Mar 2000	ND < 1.0	6	—	—	—	GEI
—	TB-219	7.0–7.3	Soil	7	5	5.6	*P08*	31 Mar 2000	ND < 1.0	6	—	—	—	GEI
—	TB-220	1.5–1.8	Soil	7	5	5.6	—	31 Mar 2000	ND < 1.0	6	—	—	—	GEI
—	TB-220	3.5–3.8	Soil	7	5	5.6	—	31 Mar 2000	ND < 1.0	6	—	—	—	GEI
—	TB-220	5.0–5.3	Soil	7	5	5.6	—	31 Mar 2000	ND < 1.0	6	—	—	—	GEI
—	TB-221	5.0–5.3	Soil	7	5	5.6	—	31 Mar 2000	ND < 1.0	6	—	—	—	GEI

English Station
PCB Analytical Results
AOC-7

A or B	Sample Point	Depth (feet)	Sample Matrix	AOC	PCB Area	PCB Subarea	*Site Feature*	Sampling Date	Mass Analysis Result	Mass Analysis Notes	SPLP Analysis Date	SPLP Result µg/L	SPLP Notes	Who ?
—	TB-222	1.7–2.0	Soil	7	5	5.6	—	31 Mar 2000	ND < 1.0	6	—	—	—	GEI
—	TB-222	5.9–6.2	Soil	7	5	5.6	—	31 Mar 2000	ND < 1.0	6	—	—	—	GEI
—	TB-DDDDDD	0.0–0.3	Soil	7	5	5.6	—	22 Jul 2002	ND < 0.50	—	—	—	—	—
—	TB-DDDDDD	0.3–2.3	Soil	7	5	5.6	—	22 Jul 2002	ND < 0.50	—	—	—	—	—
—	TB-DDDDDD	10–12	Soil	7	5	5.6	—	22 Jul 2002	ND < 0.50	—	—	—	—	—
—	TB-DDDDDD	2.3–4.3	Soil	7	5	5.6	—	22 Jul 2002	ND < 0.50	—	—	—	—	—
—	TB-DDDDDD	5–7	Soil	7	5	5.6	—	22 Jul 2002	ND < 0.50	—	—	—	—	—
—	Z-1	½ inch	Concrete	7	5	5.6	*P08*	27 Aug 2002	ND < 0.50	—	—	—	—	—
—	Z-2	½ inch	Concrete	7	5	5.6	*P08*	27 Aug 2002	ND < 0.50	—	—	—	—	—

English Station
PCB Analytical Results
AOC-8

A or B	Sample Point	Depth (feet)	Sample Matrix	AOC	PCB Area	PCB Subarea	*Site Feature*	Sampling Date	Mass Analysis Result	Mass Analysis Notes	SPLP Analysis Date	SPLP Result µg/L	SPLP Notes	Who ?
—	5HA-049	0.7–1.0	Soil	8	5	5.6	*Bulkhead*	21 Oct 2004	0.88	4	11-01-2004	ND < 0.50	—	—
—	5HA-049	1.0–2.0	Soil	8	5	5.6	*Bulkhead*	21 Oct 2004	ND < 0.50	—	—	—	—	—
—	5HA-050	1.0–1.5	Soil	8	5	5.6	*Bulkhead*	21 Oct 2004	1.3	4	11-01-2004	ND < 0.50	—	—
—	5HA-050	1.5–2.3	Soil	8	5	5.6	*Bulkhead*	21 Oct 2004	ND < 0.50	—	—	—	—	—
—	5HA-051	1.5–1.8	Soil	8	5	5.6	*Bulkhead*	21 Oct 2004	ND < 0.50	—	—	—	—	—
—	5HA-051	1.8–2.3	Soil	8	5	5.6	*Bulkhead*	21 Oct 2004	ND < 0.50	—	—	—	—	—
—	5HA-052	1.5–1.8	Soil	8	5	5.6	*Bulkhead*	21 Oct 2004	ND < 0.50	—	—	—	—	—
—	5HA-052	1.8–2.3	Soil	8	5	5.6	*Bulkhead*	21 Oct 2004	ND < 0.50	—	—	—	—	—
—	SS-07	0.0–0.3	Soil	8	5	5.6	—	31 Mar 2000	ND < 1.0	6	—	—	—	GEI
—	SS-RR	0.3–0.5	Soil	8	5	5.6	—	19 Jul 2002	1.0	4	08-01-2002	ND < 0.50	—	—
—	TB-MMMMM	0.0–0.3	Soil	8	5	5.6	—	18 Jul 2002	ND < 0.50	—	—	—	—	—
—	TB-MMMMM	0.3–1.3	Soil	8	5	5.6	—	18 Jul 2002	ND < 0.50	—	—	—	—	—
—	TB-MMMMM	1.3–2.3	Soil	8	5	5.6	—	18 Jul 2002	ND < 0.50	—	—	—	—	—
—	TB-MMMMM	10–12	Soil	8	5	5.6	—	18 Jul 2002	ND < 0.50	—	—	—	—	—
—	TB-MMMMM	2.3–4.3	Soil	8	5	5.6	—	18 Jul 2002	ND < 0.50	—	—	—	—	—
—	TB-MMMMM	5–7	Soil	8	5	5.6	—	18 Jul 2002	ND < 0.50	—	—	—	—	—
—	5PP-003	NA	Oil	8	5	5.7	*TK02*	04 Nov 2004	ND < 5.0	3	—	—	—	—
—	5PP-001	NA	Oil	8	5	5.7	*TK01*	04 Nov 2004	ND < 5.0	3	—	—	—	—
—	5AS-020	0.0–0.5	Asphalt	8	5	5.7	—	23 Nov 2004	**3.2**	3	—	—	—	—
—	5CO-110	½ inch	Concrete	8	5	5.7	*P25*	01 Sep 2004	ND < 0.50	—	—	—	—	—
—	5CO-114	½ inch	Concrete	8	5	5.7	*Hatch*	23 Nov 2004	ND < 0.50	—	—	—	—	—
—	5CO-115	½ inch	Concrete	8	5	5.7	*Hatch*	23 Nov 2004	ND < 0.50	—	—	—	—	—
—	5CO-116	½ inch	Concrete	8	5	5.7	*Hatch*	23 Nov 2004	0.9	—	—	—	—	—
—	5CO-117	½ inch	Concrete	8	5	5.7	*Hatch*	23 Nov 2004	ND < 2.0	3	—	—	—	—
—	5CO-162	½ inch	Concrete	8	5	5.7	*EN08*	14 Dec 2004	ND < 0.50	—	—	—	—	—
—	5CO-163	½ inch	Concrete	8	5	5.7	*EN08*	14 Dec 2004	ND < 0.50	—	—	—	—	—
—	5CO-164	½ inch	Concrete	8	5	5.7	*EN08*	14 Dec 2004	ND < 0.50	—	—	—	—	—
—	5CO-164 **D**	½ inch	Concrete	8	5	5.7	*EN08*	14 Dec 2004	ND < 0.50	5	—	—	—	—
—	5CO-164 **EB**	NA	Water	8	5	5.7	*EN08*	14 Dec 2004	ND < 0.50	—	—	—	—	—
—	5CO-165	½ inch	Concrete	8	5	5.7	*EN08*	14 Dec 2004	ND < 0.50	—	—	—	—	—
—	5CO-166	½ inch	Concrete	8	5	5.7	*EN08*	14 Dec 2004	ND < 0.50	—	—	—	—	—
—	5CO-167	½ inch	Concrete	8	5	5.7	*EN08*	14 Dec 2004	ND < 0.50	—	—	—	—	—
—	5CO-168	½ inch	Concrete	8	5	5.7	*EN09*	14 Dec 2004	ND < 0.50	—	—	—	—	—
—	5CO-169	½ inch	Concrete	8	5	5.7	*EN09*	14 Dec 2004	ND < 0.50	—	—	—	—	—
—	5CO-170	½ inch	Concrete	8	5	5.7	*EN09*	14 Dec 2004	ND < 0.50	—	—	—	—	—
—	5CO-171	½ inch	Concrete	8	5	5.7	*EN09*	14 Dec 2004	ND < 0.50	—	—	—	—	—
—	5CO-172	½ inch	Concrete	8	5	5.7	*EN09*	14 Dec 2004	ND < 0.50	—	—	—	—	—
—	5CO-173	½ inch	Concrete	8	5	5.7	*EN09*	14 Dec 2004	ND < 0.50	—	—	—	—	—
—	5CO-174	½ inch	Concrete	8	5	5.7	*EN09*	14 Dec 2004	ND < 0.50	—	—	—	—	—
—	5CO-175	½ inch	Concrete	8	5	5.7	*EN09*	14 Dec 2004	ND < 0.50	—	—	—	—	—
—	5CO-505	½ inch	Concrete	8	5	5.7	*EN09*	14 Dec 2004	ND < 0.50	—	—	—	—	—
—	5CO-506	½ inch	Concrete	8	5	5.7	*EN09*	14 Dec 2004	ND < 1.0	3	—	—	—	—
—	5CO-507	½ inch	Concrete	8	5	5.7	*EN09*	14 Dec 2004	ND < 1.0	3	—	—	—	—
—	5CO-508	½ inch	Concrete	8	5	5.7	*EN09*	14 Dec 2004	ND < 0.50	—	—	—	—	—
—	5GP-251	0.0–0.3	Asphalt	8	5	5.7	—	16 Dec 2004	ND < 0.50	—	—	—	—	—
—	5GP-251	0.3–1.3	Soil	8	5	5.7	—	16 Dec 2004	2.2	—	—	—	—	—
—	5GP-251	1.3–3.0	Soil	8	5	5.7	—	16 Dec 2004	ND < 0.50	4	01-04-2005	ND < 0.50	—	—
—	5GP-251	3–4	Soil	8	5	5.7	—	16 Dec 2004	ND < 0.50	—	—	—	—	—
—	5GP-252	0.0–0.3	Soil	8	5	5.7	—	16 Dec 2004	ND < 0.50	—	—	—	—	—
—	5GP-252	0.3–1.3	Soil	8	5	5.7	—	16 Dec 2004	ND < 0.50	—	—	—	—	—
—	5GP-252	1.3–3.0	Soil	8	5	5.7	—	16 Dec 2004	ND < 0.50	—	—	—	—	—
—	5GP-252	3–4	Soil	8	5	5.7	—	16 Dec 2004	ND < 0.50	—	—	—	—	—
—	5HA-053	2.0–2.3	Soil	8	5	5.7	*Bulkhead*	21 Oct 2004	ND < 0.50	—	—	—	—	—
—	5HA-053	2.3–2.8	Soil	8	5	5.7	*Bulkhead*	21 Oct 2004	ND < 0.50	—	—	—	—	—
—	5HA-054	1.7–2.0	Soil	8	5	5.7	*Bulkhead*	21 Oct 2004	10	4	11-01-2004	ND < 0.50	—	—
—	5HA-054	2.0–2.3	Soil	8	5	5.7	*Bulkhead*	21 Oct 2004	ND < 0.50	—	—	—	—	—
—	5HA-055	1.5–1.8	Soil	8	5	5.7	*Bulkhead*	21 Oct 2004	4.9	4	11-01-2004	0.67	—	—
—	5HA-055	1.8–2.5	Soil	8	5	5.7	*Bulkhead*	21 Oct 2004	ND < 0.50	—	—	—	—	—
—	5HA-056	1.5–1.8	Soil	8	5	5.7	*Bulkhead*	21 Oct 2004	2.9	4	11-01-2004	ND < 0.50	—	—
—	5HA-056	1.8–2.3	Soil	8	5	5.7	*Bulkhead*	21 Oct 2004	ND < 0.50	—	—	—	—	—
—	5HA-056 **D**	1.5–1.8	Soil	8	5	5.7	*Bulkhead*	21 Oct 2004	2.6	4, 5	11-01-2004	ND < 0.50	—	—
—	5HA-056 **EB**	1.8–2.3	Water	8	5	5.7	*Bulkhead*	21 Oct 2004	ND < 0.50	—	—	—	—	—
—	5HA-057	1.5–1.8	Soil	8	5	5.7	*Bulkhead*	21 Oct 2004	**32**	3, 4	11-01-2004	1.4	—	—
—	5HA-057	1.8–2.3	Soil	8	5	5.7	*Bulkhead*	21 Oct 2004	0.78	4	11-01-2004	ND < 0.50	—	—
—	5HA-058	1.0–1.3	Soil	8	5	5.7	*Bulkhead*	21 Oct 2004	**190**	3, 4	11-01-2004	**16**	2	—
—	5HA-058	1.3–1.8	Soil	8	5	5.7	*Bulkhead*	21 Oct 2004	**1,800**	3, 4, 14	11-01-2004	**22**	2	—
—	5HA-059	0.5–0.8	Soil	8	5	5.7	*Bulkhead*	21 Oct 2004	5.2	4	11-01-2004	ND < 0.50	—	—
—	5HA-059	0.8–1.3	Soil	8	5	5.7	*Bulkhead*	21 Oct 2004	**620**	3, 4, 14	11-01-2004	ND < 0.50	—	—
—	5HA-119	0.3–0.5	Soil	8	5	5.7	*Bulkhead*	29 Oct 2004	0.51	4	11-22-2004	ND < 0.50	—	—
—	5HA-119	0.5–1.0	Soil	8	5	5.7	*Bulkhead*	29 Oct 2004	0.57	4	11-22-2004	ND < 0.50	—	—
—	5HA-119	1.0–1.5	Soil	8	5	5.7	*Bulkhead*	29 Oct 2004	ND < 0.50	—	—	—	—	—
—	5HA-119	1.5–2.0	Soil	8	5	5.7	*Bulkhead*	29 Oct 2004	ND < 0.50	—	—	—	—	—
—	5HA-120	0.3–0.5	Soil	8	5	5.7	*Bulkhead*	29 Oct 2004	6.6	4	11-22-2004	ND < 0.50	—	—
—	5HA-120	0.5–1.0	Soil	8	5	5.7	*Bulkhead*	29 Oct 2004	1.4	4	11-22-2004	ND < 0.50	—	—
—	5HA-120	1.0–1.5	Soil	8	5	5.7	*Bulkhead*	29 Oct 2004	2.3	4	11-22-2004	ND < 0.50	—	—
—	5HA-144	0.0–0.25	Soil	8	5	5.7	*Bulkhead*	09 Nov 2004	**13,000**	3, 4, 12, 14	12-10-2004	**160**	2	—
—	5HA-144	0.5–0.75	Soil	8	5	5.7	*Bulkhead*	09 Nov 2004	**7,000**	3, 4, 12, 14	12-10-2004	1.0	—	—

English Station
PCB Analytical Results
AOC-8

A or B	Sample Point	Depth (feet)	Sample Matrix	AOC	PCB Area	PCB Subarea	*Site Feature*	Sampling Date	Mass Analysis Result	Mass Analysis Notes	SPLP Analysis Date	SPLP Result µg/L	SPLP Notes	Who ?
—	5HA-144	0.75–1.5	Soil	8	5	5.7	*Bulkhead*	09 Nov 2004	**360**	3, 4, 14	12-10-2004	0.62	—	—
—	5HA-232	0.0–0.25	Soil	8	5	5.7	*Bulkhead*	23 Nov 2004	**310**	3, 4, 14	12-22-2004	ND < 0.50	—	—
—	5HA-232	0.25–1.25	Soil	8	5	5.7	*Bulkhead*	23 Nov 2004	8.3	4	12-22-2004	ND < 0.50	—	—
—	5HA-233	0.25–0.5	Soil	8	5	5.7	*Bulkhead*	23 Nov 2004	0.99	4	12-22-2004	ND < 0.50	—	—
—	5HA-233	0.5–1.5	Soil	8	5	5.7	*Bulkhead*	23 Nov 2004	ND < 0.50	—	—	—	—	—
—	5SD-003	0.0–0.3	Sediment	8	5	5.7	*Pipe trench*	01 Sep 2004	**37**	3	—	—	—	—
—	5SD-004	0.0–0.3	Sediment	8	5	5.7	*Pipe trench*	01 Sep 2004	**130**	3	—	—	—	—
—	5SD-005	0.0–0.3	Sediment	8	5	5.7	*Pipe trench*	01 Sep 2004	**4.1**	3	—	—	—	—
—	5SD-008	0.0–0.3	Sediment	8	5	5.7	*Pipe trench*	29 Oct 2004	**3.3**	4	11-22-2004	ND < 0.50	—	—
—	5HX-024	NA	Hexane	8	5	5.7	*Foam house*	23 Nov 2004	ND < 5.0	3	—	—	—	—
—	5XX-004	NA	Misc. liquid	8	5	5.7	*Foam house*	23 Nov 2004	ND < 4.0	3	—	—	—	—
—	5TB-060	0.0–0.3	Asphalt	8	5	5.7	—	08 Sep 2004	ND < 0.50	—	—	—	—	—
—	5TB-060	0.3–1.3	Soil	8	5	5.7	—	08 Sep 2004	ND < 0.50	—	—	—	—	—
—	5TB-060	1.3–2.3	Soil	8	5	5.7	—	08 Sep 2004	ND < 0.50	—	—	—	—	—
—	5TB-060	1.3–2.3 **D**	Soil	8	5	5.7	—	08 Sep 2004	ND < 0.50	5	—	—	—	—
—	5TB-060	2.3–4.3	Soil	8	5	5.7	—	08 Sep 2004	ND < 0.50	—	—	—	—	—
—	5TB-060	4.3–6.3	Soil	8	5	5.7	—	08 Sep 2004	ND < 0.50	—	—	—	—	—
—	5TB-060	6.3–8.3	Soil	8	5	5.7	—	08 Sep 2004	ND < 0.50	—	—	—	—	—
—	5TB-060 **EB**	1.3–2.3	Water	8	5	5.7	—	08 Sep 2004	ND < 0.50	—	—	—	—	—
—	5TB-061	0.0–0.3	Asphalt	8	5	5.7	—	08 Sep 2004	ND < 0.80	3	—	—	—	—
—	5TB-061	0.3–1.3	Soil	8	5	5.7	—	08 Sep 2004	0.67	7	NA	NA	1	—
—	5TB-061	1.3–2.3	Soil	8	5	5.7	—	08 Sep 2004	ND < 0.50	—	—	—	—	—
—	5TB-061	2.3–4.3	Soil	8	5	5.7	—	08 Sep 2004	ND < 0.50	—	—	—	—	—
—	5TB-061	4.3–6.3	Soil	8	5	5.7	—	08 Sep 2004	ND < 0.50	—	—	—	—	—
—	5TB-061	6.3–8.3	Soil	8	5	5.7	—	08 Sep 2004	ND < 0.50	—	—	—	—	—
—	5TB-062	0.0–0.3	Asphalt	8	5	5.7	—	08 Sep 2004	ND < 0.80	3	—	—	—	—
—	5TB-062	0.3–2.3	Soil	8	5	5.7	—	08 Sep 2004	ND < 0.50	—	—	—	—	—
—	5TB-062	2.3–4.3	Soil	8	5	5.7	—	08 Sep 2004	ND < 0.50	—	—	—	—	—
—	5TB-062	4.3–6.3	Soil	8	5	5.7	—	08 Sep 2004	ND < 0.50	—	—	—	—	—
—	5TB-062	6.3–8.3	Soil	8	5	5.7	—	08 Sep 2004	ND < 0.50	—	—	—	—	—
—	5TB-063	0.0–0.3	Asphalt	8	5	5.7	—	08 Sep 2004	**6.3**	3	—	—	—	—
—	5TB-063	0.3–2.3	Soil	8	5	5.7	—	08 Sep 2004	0.6	7	NA	NA	1	—
—	5TB-063	2.3–4.3	Soil	8	5	5.7	—	08 Sep 2004	ND < 0.50	—	—	—	—	—
—	5TB-063	4.3–5.3	Soil	8	5	5.7	—	08 Sep 2004	ND < 0.50	—	—	—	—	—
—	5TB-063	5.3–6.3	Soil	8	5	5.7	—	08 Sep 2004	ND < 0.80	3	—	—	—	—
—	5TB-063	6.3–8.3	Soil	8	5	5.7	—	08 Sep 2004	ND < 0.50	—	—	—	—	—
—	5TB-064	0.0–0.3	Asphalt	8	5	5.7	—	08 Sep 2004	ND < 0.80	3	—	—	—	—
—	5TB-064	4.3–5.3	Soil	8	5	5.7	—	08 Sep 2004	ND < 0.50	—	—	—	—	—
—	5TB-064	5.3–6.3	Soil	8	5	5.7	—	08 Sep 2004	ND < 0.50	—	—	—	—	—
—	5TB-065	0.0–0.3	Soil	8	5	5.7	—	08 Sep 2004	ND < 0.50	—	—	—	—	—
—	5TB-065	0.3–2.3	Soil	8	5	5.7	—	08 Sep 2004	ND < 0.50	—	—	—	—	—
—	5TB-065	2.3–3.3	Soil	8	5	5.7	—	08 Sep 2004	ND < 0.50	—	—	—	—	—
—	5TB-065	3.3–4.3	Soil	8	5	5.7	—	08 Sep 2004	ND < 0.50	—	—	—	—	—
—	5TB-066	0.0–0.3	Asphalt	8	5	5.7	—	08 Sep 2004	ND < 0.80	3	—	—	—	—
—	5TB-066	0.3–2.3	Soil	8	5	5.7	—	08 Sep 2004	ND < 0.50	—	—	—	—	—
—	5TB-066	0.3–2.3 **D**	Soil	8	5	5.7	—	08 Sep 2004	ND < 0.50	5	—	—	—	—
—	5TB-066	2.3–2.6	Soil	8	5	5.7	—	08 Sep 2004	ND < 0.50	—	—	—	—	—
—	5TB-066	2.6–4.3	Soil	8	5	5.7	—	08 Sep 2004	ND < 0.50	—	—	—	—	—
—	5TB-066	4.3–6.3	Soil	8	5	5.7	—	08 Sep 2004	ND < 0.50	—	—	—	—	—
—	5TB-066	6.3–8.3	Soil	8	5	5.7	—	08 Sep 2004	ND < 0.50	—	—	—	—	—
—	5TB-066 **EB**	0.3–2.3	Water	8	5	5.7	—	08 Sep 2004	ND < 0.50	—	—	—	—	—
—	5TB-067	0.0–0.3	Asphalt	8	5	5.7	—	08 Sep 2004	1	7	—	—	—	—
—	5TB-067	0.3–1.3	Soil	8	5	5.7	—	08 Sep 2004	ND < 0.50	—	—	—	—	—
—	5TB-067	1.3–2.3	Soil	8	5	5.7	—	08 Sep 2004	ND < 0.50	—	—	—	—	—
—	5TB-067	4.3–6.3	Soil	8	5	5.7	—	08 Sep 2004	ND < 0.50	—	—	—	—	—
—	5TB-153	0.0–0.3	Soil	8	5	5.7	—	15 Nov 2004	ND < 0.50	—	—	—	—	—
—	5TB-153	0.3–1.3	Soil	8	5	5.7	—	15 Nov 2004	ND < 0.50	—	—	—	—	—
—	5TB-153	1.3–2.0	Soil	8	5	5.7	—	15 Nov 2004	ND < 0.50	—	—	—	—	—
—	5TB-153	2.0–4.0	Soil	8	5	5.7	—	15 Nov 2004	ND < 0.50	—	—	—	—	—
—	5TB-153	4.0–6.0	Soil	8	5	5.7	—	15 Nov 2004	ND < 0.50	—	—	—	—	—
—	5TB-154	0.0–0.3	Asphalt	8	5	5.7	—	15 Nov 2004	0.74	—	—	—	—	—
—	5TB-154	0.3–1.3	Soil	8	5	5.7	—	15 Nov 2004	ND < 0.50	—	—	—	—	—
—	5TB-154	1.3–2.3	Soil	8	5	5.7	—	15 Nov 2004	ND < 0.50	—	—	—	—	—
—	5TB-154	2.3–4.3	Soil	8	5	5.7	—	15 Nov 2004	ND < 0.50	—	—	—	—	—
—	5TB-154	4.3–6.3	Soil	8	5	5.7	—	15 Nov 2004	ND < 0.50	—	—	—	—	—
—	5TB-155	0.0–0.3	Asphalt	8	5	5.7	—	15 Nov 2004	ND < 1.0	3	—	—	—	—
—	5TB-155	0.3–1.3	Soil	8	5	5.7	—	15 Nov 2004	ND < 0.50	—	—	—	—	—
—	5TB-155	1.3–2.0	Soil	8	5	5.7	—	15 Nov 2004	ND < 0.50	—	—	—	—	—
—	5TB-155	2.0–4.0	Soil	8	5	5.7	—	15 Nov 2004	ND < 0.50	—	—	—	—	—
—	5TB-155	4.0–6.0	Soil	8	5	5.7	—	15 Nov 2004	ND < 0.50	—	—	—	—	—
—	5TB-156	0.0–0.3	Soil	8	5	5.7	—	15 Nov 2004	ND < 0.50	—	—	—	—	—
—	5TB-156	0.3–1.3	Soil	8	5	5.7	—	15 Nov 2004	ND < 0.50	—	—	—	—	—
—	5TB-156	1.3–2.3	Soil	8	5	5.7	—	15 Nov 2004	ND < 0.50	—	—	—	—	—
—	5TB-156	2.3–4.3	Soil	8	5	5.7	—	15 Nov 2004	ND < 0.50	—	—	—	—	—
—	5TB-157	0.0–0.3	Asphalt	8	5	5.7	—	15 Nov 2004	**1.9**	3	—	—	—	—
—	5TB-157	0.3–1.8	Soil	8	5	5.7	—	15 Nov 2004	ND < 0.50	—	—	—	—	—
—	5TB-157	1.8–2.3	Soil	8	5	5.7	—	15 Nov 2004	ND < 0.50	—	—	—	—	—

English Station
PCB Analytical Results
AOC-8

A or B	Sample Point	Depth (feet)	Sample Matrix	AOC	PCB Area	PCB Subarea	*Site Feature*	Sampling Date	Mass Analysis Result	Mass Analysis Notes	SPLP Analysis Date	SPLP Result µg/L	SPLP Notes	Who ?
—	5TB-157	2.3–4.3	Soil	8	5	5.7	—	15 Nov 2004	0.61	—	—	—	—	—
—	5TB-157	4.3–6.3	Soil	8	5	5.7	—	15 Nov 2004	ND < 0.50	—	—	—	—	—
—	5TB-157 **D**	0.3–1.8	Soil	8	5	5.7	—	15 Nov 2004	ND < 0.50	5	—	—	—	—
—	5TB-157 **EB**	0.3–1.8	Water	8	5	5.7	—	15 Nov 2004	ND < 0.50	—	—	—	—	—
—	5TB-158	0.0–0.3	Soil	8	5	5.7	—	15 Nov 2004	1.2	—	—	—	—	—
—	5TB-158	0.3–1.3	Soil	8	5	5.7	—	15 Nov 2004	ND < 0.50	—	—	—	—	—
—	5TB-158	1.3–2.3	Soil	8	5	5.7	—	15 Nov 2004	ND < 0.50	—	—	—	—	—
—	5TB-158	2.3–4.3	Soil	8	5	5.7	—	15 Nov 2004	ND < 0.50	—	—	—	—	—
—	5TB-158	4.3–6.3	Soil	8	5	5.7	—	15 Nov 2004	ND < 0.50	—	—	—	—	—
—	5TB-159	0.0–0.3	Soil	8	5	5.7	—	15 Nov 2004	ND < 0.50	—	—	—	—	—
—	5TB-159	0.3–1.3	Soil	8	5	5.7	—	15 Nov 2004	ND < 0.50	—	—	—	—	—
—	5TB-159	1.3–2.3	Soil	8	5	5.7	—	15 Nov 2004	ND < 0.50	—	—	—	—	—
—	5TB-159	2.3–4.3	Soil	8	5	5.7	—	15 Nov 2004	ND < 0.50	—	—	—	—	—
—	5TB-159	4.3–6.3	Soil	8	5	5.7	—	15 Nov 2004	ND < 0.50	—	—	—	—	—
—	5TB-160	0.0–0.3	Asphalt	8	5	5.7	—	16 Nov 2004	**1.5**	3	—	—	—	—
—	5TB-160	0.3–1.3	Soil	8	5	5.7	—	16 Nov 2004	ND < 0.50	—	—	—	—	—
—	5TB-160	1.3–2.3	Soil	8	5	5.7	—	16 Nov 2004	ND < 0.50	—	—	—	—	—
—	5TB-160	2.3–4.3	Soil	8	5	5.7	—	16 Nov 2004	ND < 0.50	—	—	—	—	—
—	5TB-160	5–7	Soil	8	5	5.7	—	16 Nov 2004	ND < 0.50	—	—	—	—	—
—	5TB-161	0.0–0.3	Asphalt	8	5	5.7	—	16 Nov 2004	ND < 0.50	—	—	—	—	—
—	5TB-161	0.3–1.3	Soil	8	5	5.7	—	16 Nov 2004	ND < 0.50	—	—	—	—	—
—	5TB-161	1.3–2.3	Soil	8	5	5.7	—	16 Nov 2004	ND < 0.50	—	—	—	—	—
—	5TB-161	2.3–4.3	Soil	8	5	5.7	—	16 Nov 2004	ND < 0.50	—	—	—	—	—
—	5TB-161	4.3–6.3	Soil	8	5	5.7	—	16 Nov 2004	ND < 0.50	—	—	—	—	—
—	5TB-161 **D**	2.3–4.3	Soil	8	5	5.7	—	16 Nov 2004	ND < 0.50	5	—	—	—	—
—	5TB-161 **EB**	2.3–4.3	Water	8	5	5.7	—	16 Nov 2004	ND < 0.50	—	—	—	—	—
—	5TB-162	0.0–0.3	Asphalt	8	5	5.7	—	16 Nov 2004	ND < 0.50	—	—	—	—	—
—	5TB-162	0.3–1.3	Soil	8	5	5.7	—	16 Nov 2004	ND < 0.50	—	—	—	—	—
—	5TB-162	1.3–2.3	Soil	8	5	5.7	—	16 Nov 2004	ND < 0.50	—	—	—	—	—
—	5TB-162	2.3–4.3	Soil	8	5	5.7	—	16 Nov 2004	0.53	4	12-16-2004	ND < 0.50	—	—
—	5TB-162	4.3–6.3	Soil	8	5	5.7	—	16 Nov 2004	ND < 0.50	—	—	—	—	—
—	5TB-163	0.0–0.3	Asphalt	8	5	5.7	—	16 Nov 2004	ND < 0.50	—	—	—	—	—
—	5TB-163	0.3–1.3	Soil	8	5	5.7	—	16 Nov 2004	ND < 0.50	—	—	—	—	—
—	5TB-163	1.3–2.3	Soil	8	5	5.7	—	16 Nov 2004	ND < 0.50	—	—	—	—	—
—	5TB-163	2.3–4.3	Soil	8	5	5.7	—	16 Nov 2004	ND < 0.50	—	—	—	—	—
—	5TB-163	4.3–6.3	Soil	8	5	5.7	—	16 Nov 2004	ND < 0.50	—	—	—	—	—
—	5TB-227	0.0–0.3	Asphalt	8	5	5.7	—	19 Nov 2004	ND < 0.50	—	—	—	—	—
—	5TB-227	0.3–1.3	Soil	8	5	5.7	—	19 Nov 2004	ND < 0.50	—	—	—	—	—
—	5TB-227	1.3–2.3	Soil	8	5	5.7	—	19 Nov 2004	ND < 0.50	—	—	—	—	—
—	5TB-227	2.3–4.3	Soil	8	5	5.7	—	19 Nov 2004	ND < 0.50	—	—	—	—	—
—	5TB-227	4.3–6.3	Soil	8	5	5.7	—	19 Nov 2004	ND < 0.50	—	—	—	—	—
—	5TB-227 **D**	2.3–4.3	Soil	8	5	5.7	—	19 Nov 2004	ND < 0.50	5	—	—	—	—
—	5TB-227 **EB**	2.3–4.3	Water	8	5	5.7	—	19 Nov 2004	ND < 0.50	—	—	—	—	—
—	5XX-003	0.0–0.3	Misc. solid	8	5	5.7	*Foam house*	19 Nov 2004	**2.4**	3	—	—	—	—
—	5SW-002	Surface	Water	8	5	5.7	*EN08*	29 Oct 2004	ND < 0.50	—	—	—	—	—
—	CB-5	Surface	Sediment	8	5	5.7	*CB5*	18 Jul 2002	0.52	—	—	—	—	—
—	**EB**-16	NA	Water	8	5	5.7	*P25*	01 Sep 2004	ND < 0.50	—	—	—	—	—
—	MW-16	6–8	Soil	8	5	5.7	—	29 May 1998	ND < 1.0	6	—	—	—	GEI
—	5SD-006	0.0–0.3	Sediment	8	5	5.7	*Sump3*	04 Nov 2004	ND < 0.50	—	—	—	—	—
—	SS-SS	0.3–0.5	Soil	8	5	5.7	—	19 Jul 2002	3.2	4	08-01-2002	ND < 0.50	—	—
—	TB-24	6–8	Soil	8	5	5.7	—	29 May 1998	ND < 1.0	6	—	—	—	GEI
—	TB-25	2–4	Soil	8	5	5.7	—	29 May 1998	ND < 1.0	6	—	—	—	GEI
—	TB-EEEEEE	0.0–0.3	Soil	8	5	5.7	—	22 Jul 2002	ND < 0.50	—	—	—	—	—
—	TB-EEEEEE	0.3–2.3	Soil	8	5	5.7	—	22 Jul 2002	**42**	4	08-01-2002	1.8	—	—
—	TB-EEEEEE	10–12	Soil	8	5	5.7	—	22 Jul 2002	ND < 0.50	—	—	—	—	—
—	TB-EEEEEE	2.3–4.3	Soil	8	5	5.7	—	22 Jul 2002	ND < 0.50	—	—	—	—	—
—	TB-EEEEEE	5–7	Soil	8	5	5.7	—	22 Jul 2002	2.6	4	08-01-2002	ND < 0.50	—	—
—	TB-FFFFFF	0.0–0.3	Soil	8	5	5.7	—	22 Jul 2002	7.5	4	08-01-2002	ND < 0.50	—	—
—	TB-FFFFFF	0.3–2.3	Soil	8	5	5.7	—	22 Jul 2002	ND < 0.50	—	—	—	—	—
—	TB-FFFFFF	10–12	Soil	8	5	5.7	—	22 Jul 2002	ND < 0.50	—	—	—	—	—
—	TB-FFFFFF	2.3–4.3	Soil	8	5	5.7	—	22 Jul 2002	ND < 0.50	—	—	—	—	—
—	TB-FFFFFF	5–7	Soil	8	5	5.7	—	22 Jul 2002	ND < 0.50	—	—	—	—	—
—	TB-LLLLL	0.0–0.3	Soil	8	5	5.7	—	18 Jul 2002	ND < 0.50	—	—	—	—	—
—	TB-LLLLL	0.3–1.3	Soil	8	5	5.7	—	18 Jul 2002	ND < 0.50	—	—	—	—	—
—	TB-LLLLL	1.3–2.3	Soil	8	5	5.7	—	18 Jul 2002	ND < 0.50	—	—	—	—	—
—	TB-LLLLL	15–17	Soil	8	5	5.7	—	18 Jul 2002	ND < 0.50	—	—	—	—	—
—	TB-LLLLL	2.3–4.3	Soil	8	5	5.7	—	18 Jul 2002	ND < 0.50	—	—	—	—	—
—	TB-LLLLL	5–7	Soil	8	5	5.7	—	18 Jul 2002	ND < 0.50	—	—	—	—	—

English Station
PCB Analytical Results
AOC-9 (PCB Areas 3.2, 3.3, 4.1, 4.3, 6.3)

A or B	Sample Point	Depth (feet)	Sample Matrix	AOC	PCB Area	PCB Subarea	*Site Feature*	Sampling Date	Mass Analysis Result	Mass Analysis Notes	SPLP Analysis Date	SPLP Result µg/L	SPLP Notes	Who ?
—	G12	7.74	Soil	9	3	3.2	*Remediation*	03 Jun 1998	1.6	16	—	—	—	UI
—	G12	9.74	Soil	9	3	3.2	*Remediation*	03 Jun 1998	ND	16	—	—	—	UI
—	3CO-182	½ inch	Concrete	6	3	3.3	*P22*	16 Dec 2004	ND < 0.50	—	—	—	—	—
—	3CO-183	½ inch	Concrete	6	3	3.3	*P22*	16 Dec 2004	ND < 0.50	—	—	—	—	—
—	3CO-184	½ inch	Concrete	6	3	3.3	*P22*	16 Dec 2004	ND < 0.50	—	—	—	—	—
—	3CO-185	½ inch	Concrete	6	3	3.3	*P22*	16 Dec 2004	ND < 0.50	—	—	—	—	—
—	3AS-021	½ inch	Asphalt	9	3	3.3	—	30 Nov 2004	ND < 0.50	—	—	—	—	—
—	3AS-022	½ inch	Asphalt	9	3	3.3	—	30 Nov 2004	ND < 0.50	—	—	—	—	—
—	3AS-040	½ inch	Asphalt	9	3	3.3	*P22*	16 Dec 2004	ND < 1.0	3	—	—	—	—
—	3AS-041	½ inch	Asphalt	9	3	3.3	*P22*	16 Dec 2004	ND < 1.0	3	—	—	—	—
—	3CO-041	½ inch	Concrete	9	3	3.3	*EN03*	25 Aug 2004	ND < 0.50	—	—	—	—	—
—	3CO-042	½ inch	Concrete	9	3	3.3	*EN03*	25 Aug 2004	ND < 0.50	—	—	—	—	—
—	3CO-043	½ inch	Concrete	9	3	3.3	*EN03*	25 Aug 2004	ND < 0.50	—	—	—	—	—
—	3CO-044	½ inch	Concrete	9	3	3.3	*EN03*	25 Aug 2004	ND < 0.50	—	—	—	—	—
—	3CO-045	½ inch	Concrete	9	3	3.3	*EN03*	25 Aug 2004	ND < 0.50	—	—	—	—	—
—	3CO-046	½ inch	Concrete	9	3	3.3	*EN03*	25 Aug 2004	ND < 0.50	—	—	—	—	—
—	3CO-047	½ inch	Concrete	9	3	3.3	*EN03*	25 Aug 2004	ND < 0.50	—	—	—	—	—
—	3CO-048	½ inch	Concrete	9	3	3.3	*EN03*	25 Aug 2004	ND < 0.50	—	—	—	—	—
—	3CO-049	½ inch	Concrete	9	3	3.3	*EN03*	25 Aug 2004	ND < 0.50	—	—	—	—	—
—	3CO-050	½ inch	Concrete	9	3	3.3	*EN03*	25 Aug 2004	ND < 0.50	—	—	—	—	—
—	3CO-051	½ inch	Concrete	9	3	3.3	*EN03*	25 Aug 2004	ND < 0.50	—	—	—	—	—
—	3CO-052	½ inch	Concrete	9	3	3.3	*EN03*	25 Aug 2004	ND < 0.50	—	—	—	—	—
—	3CO-053	½ inch	Concrete	9	3	3.3	*EN03*	25 Aug 2004	ND < 0.50	—	—	—	—	—
—	3CO-054	½ inch	Concrete	9	3	3.3	*EN03*	25 Aug 2004	ND < 0.50	—	—	—	—	—
—	3CO-055	½ inch	Concrete	9	3	3.3	*EN03*	25 Aug 2004	ND < 0.50	—	—	—	—	—
—	3CO-056	½ inch	Concrete	9	3	3.3	*EN03*	25 Aug 2004	ND < 0.50	—	—	—	—	—
—	3CO-056 **D**	½ inch	Concrete	9	3	3.3	*EN03*	25 Aug 2004	ND < 0.50	5	—	—	—	—
—	3CO-057	½ inch	Concrete	9	3	3.3	*EN03*	25 Aug 2004	ND < 0.50	—	—	—	—	—
—	3CO-058	½ inch	Concrete	9	3	3.3	*EN03*	25 Aug 2004	ND < 0.50	—	—	—	—	—
—	3CO-059	½ inch	Concrete	9	3	3.3	*EN03*	25 Aug 2004	ND < 0.50	—	—	—	—	—
—	3CO-060	½ inch	Concrete	9	3	3.3	*EN03*	25 Aug 2004	ND < 1.0	3	—	—	—	—
—	3CO-061	½ inch	Concrete	9	3	3.3	*EN03*	25 Aug 2004	ND < 0.50	—	—	—	—	—
—	3CO-062	½ inch	Concrete	9	3	3.3	*EN03*	25 Aug 2004	ND < 0.50	—	—	—	—	—
—	3CO-063	½ inch	Concrete	9	3	3.3	*EN03*	25 Aug 2004	ND < 0.50	—	—	—	—	—
—	3CO-064	½ inch	Concrete	9	3	3.3	*EN03*	25 Aug 2004	ND < 0.50	—	—	—	—	—
—	3CO-076	½ inch	Concrete	9	3	3.3	*P21*	27 Aug 2004	ND < 0.50	—	—	—	—	—
—	3CO-076 **D**	½ inch	Concrete	9	3	3.3	*P21*	27 Aug 2004	ND < 0.50	5	—	—	—	—
—	3CO-077	½ inch	Concrete	9	3	3.3	*P20*	27 Aug 2004	ND < 0.50	—	—	—	—	—
—	3CO-077 **D**	½ inch	Concrete	9	3	3.3	*P20*	27 Aug 2004	ND < 0.50	5	—	—	—	—
—	3CO-503	½ inch	Concrete	9	3	3.3	*EN03*	25 Aug 2004	ND < 1.0	3	—	—	—	—
—	3GP-254	0.0–0.3	Stone	9	3	3.3	—	16 Dec 2004	ND < 0.50	15	—	—	—	—
—	3GP-254	0.3–1.0	Soil	9	3	3.3	—	16 Dec 2004	4.1	4	01-11-2005	ND < 0.5	—	—
—	3GP-254	1–2	Soil	9	3	3.3	—	16 Dec 2004	ND < 0.50	—	—	—	—	—
—	3HA-114	0.0–0.5	Soil	9	3	3.3	—	25 Oct 2004	ND < 0.50	—	—	—	—	—
—	3HA-114	0.5–1.0	Soil	9	3	3.3	—	25 Oct 2004	ND < 0.50	—	—	—	—	—
—	3HA-114	1.0–1.5	Soil	9	3	3.3	—	25 Oct 2004	ND < 0.50	—	—	—	—	—
—	3HA-114	1.5–2.0	Soil	9	3	3.3	—	25 Oct 2004	ND < 0.50	—	—	—	—	—
—	3HA-115	0.0–0.5	Soil	9	3	3.3	—	25 Oct 2004	8.8	3, 4	11-10-2004	ND < 0.5	—	—
—	3HA-115	0.5–1.0	Soil	9	3	3.3	—	25 Oct 2004	**11.3**	3, 4	11-10-2004	ND < 0.5	—	—
—	3HA-115	1.0–1.5	Soil	9	3	3.3	—	25 Oct 2004	5.9	3, 4	11-10-2004	ND < 0.5	—	—
—	3HA-115	1.5–2.0	Soil	9	3	3.3	—	25 Oct 2004	3.3	4	11-10-2004	ND < 0.5	—	—
—	3HA-116	0.0–0.3	Soil	9	3	3.3	—	25 Oct 2004	ND < 0.50	—	—	—	—	—
—	3HA-116	0.3–0.8	Soil	9	3	3.3	—	25 Oct 2004	ND < 0.50	—	—	—	—	—
—	3HA-231	0.25–0.5	Soil	9	3	3.3	—	23 Nov 2004	0.75	4	12-22-2004	ND < 0.5	—	—
—	3HA-231	0.5–1.5	Soil	9	3	3.3	—	23 Nov 2004	4.4	4	12-22-2004	ND < 0.5	—	—
—	3HA-231 **D**	0.25–0.5	Soil	9	3	3.3	—	23 Nov 2004	1	4, 5	12-22-2004	ND < 0.5	—	—
—	3HA-231 **EB**	0.25–0.5	Water	9	3	3.3	—	23 Nov 2004	ND < 0.50	—	—	—	—	—
—	3HX-001	NA	Hexane	9	3	3.3	*EN03*	26 Aug 2004	ND < 5.0	—	—	—	—	—
—	3HX-002	NA	Hexane	9	3	3.3	*EN03*	26 Aug 2004	ND < 40	9	—	—	—	—
—	3HX-003	NA	Hexane	9	3	3.3	*EN03*	26 Aug 2004	ND < 5.0	—	—	—	—	—
—	3HX-004	NA	Hexane	9	3	3.3	*EN03*	26 Aug 2004	ND < 5.0	—	—	—	—	—
—	3HX-005	NA	Hexane	9	3	3.3	*EN03*	26 Aug 2004	ND < 5.0	—	—	—	—	—
—	3HX-006	NA	Hexane	9	3	3.3	*EN03*	26 Aug 2004	ND < 5.0	—	—	—	—	—
—	3HX-006 **D**	NA	Hexane	9	3	3.3	*EN03*	26 Aug 2004	ND < 5.0	5	—	—	—	—
—	3SD-001	0.0–0.3	Sediment	9	3	3.3	*EN03*	24 Aug 2004	**2.6**	—	—	—	—	—
—	PCB-05	0.5	Sediment	9	3	3.3	*EN03*	11 Jun 1998	ND < 1.0	6	—	—	—	GEI
—	GP-01	12	Soil	9	3	3.3	—	12 Dec 1997	1.4	16	—	—	—	UI
—	GP-02	12	Soil	9	3	3.3	—	12 Dec 1997	5	16	—	—	—	UI
—	GP-03	12	Soil	9	3	3.3	—	12 Dec 1997	ND < 1.0	16	—	—	—	UI
—	GP-04	12	Soil	9	3	3.3	—	12 Dec 1997	1.9	16	—	—	—	UI
—	GP-09	0–1	Soil	9	3	3.3	—	19 Dec 1997	ND	16	—	—	—	UI
—	GP-09	1–2	Soil	9	3	3.3	—	19 Dec 1997	ND	16	—	—	—	UI
—	GP-09	2–3	Soil	9	3	3.3	—	19 Dec 1997	ND	16	—	—	—	UI
—	GP-09	3–4	Soil	9	3	3.3	—	19 Dec 1997	ND	16	—	—	—	UI
—	GP-09	4–5	Soil	9	3	3.3	—	19 Dec 1997	ND	16	—	—	—	UI
—	GP-09	5–6	Soil	9	3	3.3	—	19 Dec 1997	ND	16	—	—	—	UI
—	GP-09	6–7	Soil	9	3	3.3	—	19 Dec 1997	ND	16	—	—	—	UI

English Station
PCB Analytical Results
AOC-9 (PCB Areas 3.2, 3.3, 4.1, 4.3, 6.3)

A or B	Sample Point	Depth (feet)	Sample Matrix	AOC	PCB Area	PCB Subarea	*Site Feature*	Sampling Date	Mass Analysis Result	Mass Analysis Notes	SPLP Analysis Date	SPLP Result µg/L	SPLP Notes	Who ?
—	GP-09	7–8	Soil	9	3	3.3	—	19 Dec 1997	ND	16	—	—	—	UI
—	GP-09	8–9	Soil	9	3	3.3	—	19 Dec 1997	ND	16	—	—	—	UI
—	GP-09	9–10	Soil	9	3	3.3	—	19 Dec 1997	ND	16	—	—	—	UI
—	GP-09	10–11	Soil	9	3	3.3	—	19 Dec 1997	ND	16	—	—	—	UI
—	GP-09	11–12	Soil	9	3	3.3	—	19 Dec 1997	ND	16	—	—	—	UI
—	GP-09	12–13	Soil	9	3	3.3	—	19 Dec 1997	ND	16	—	—	—	UI
—	GP-09	13–14	Soil	9	3	3.3	—	19 Dec 1997	ND	16	—	—	—	UI
—	GP-09	14–15	Soil	9	3	3.3	—	19 Dec 1997	ND	16	—	—	—	UI
—	GP-09	18–20	Soil	9	3	3.3	—	19 Dec 1997	ND	16	—	—	—	UI
—	GP-10	0–1	Soil	9	3	3.3	—	19 Dec 1997	ND	16	—	—	—	UI
—	GP-10	1–2	Soil	9	3	3.3	—	19 Dec 1997	ND	16	—	—	—	UI
—	GP-10	2–3	Soil	9	3	3.3	—	19 Dec 1997	ND	16	—	—	—	UI
—	GP-10	3–4	Soil	9	3	3.3	—	19 Dec 1997	ND	16	—	—	—	UI
—	GP-10	4–5	Soil	9	3	3.3	—	19 Dec 1997	ND	16	—	—	—	UI
—	GP-10	5–6	Soil	9	3	3.3	—	19 Dec 1997	ND	16	—	—	—	UI
—	GP-10	6–7	Soil	9	3	3.3	—	19 Dec 1997	ND	16	—	—	—	UI
—	GP-10	7–8	Soil	9	3	3.3	—	19 Dec 1997	ND	16	—	—	—	UI
—	GP-10	8–9	Soil	9	3	3.3	—	19 Dec 1997	ND	16	—	—	—	UI
—	GP-10	9–10	Soil	9	3	3.3	—	19 Dec 1997	ND	16	—	—	—	UI
—	GP-10	10–11	Soil	9	3	3.3	—	19 Dec 1997	ND	16	—	—	—	UI
—	GP-10	11–12	Soil	9	3	3.3	—	19 Dec 1997	ND	16	—	—	—	UI
—	GP-11	0–1	Soil	9	3	3.3	—	19 Dec 1997	ND	16	—	—	—	UI
—	GP-11	1–2	Soil	9	3	3.3	—	19 Dec 1997	ND	16	—	—	—	UI
—	GP-11	2–3	Soil	9	3	3.3	—	19 Dec 1997	ND	16	—	—	—	UI
—	GP-11	3–4	Soil	9	3	3.3	—	19 Dec 1997	ND	16	—	—	—	UI
—	GP-11	4–5	Soil	9	3	3.3	—	19 Dec 1997	ND	16	—	—	—	UI
—	GP-11	5–6	Soil	9	3	3.3	—	19 Dec 1997	ND	16	—	—	—	UI
—	GP-11	6–7	Soil	9	3	3.3	—	19 Dec 1997	ND	16	—	—	—	UI
—	GP-11	7–8	Soil	9	3	3.3	—	19 Dec 1997	ND	16	—	—	—	UI
—	GP-11	8–9	Soil	9	3	3.3	—	19 Dec 1997	ND	16	—	—	—	UI
—	GP-11	9–10	Soil	9	3	3.3	—	19 Dec 1997	ND	16	—	—	—	UI
—	GP-15	0–4	Soil	9	3	3.3	—	19 Dec 1997	ND	16	—	—	—	UI
—	GP-15	4–8	Soil	9	3	3.3	—	19 Dec 1997	2.7	16	—	—	—	UI
—	GP-15	8–12	Soil	9	3	3.3	—	19 Dec 1997	ND	16	—	—	—	UI
—	GP-15	12–16	Soil	9	3	3.3	—	19 Dec 1997	ND	16	—	—	—	UI
—	GP-15	16–20	Soil	9	3	3.3	—	19 Dec 1997	ND	16	—	—	—	UI
—	GP-15	20–25	Soil	9	3	3.3	—	19 Dec 1997	1.4	16	—	—	—	UI
—	GP-15	24–28	Soil	9	3	3.3	—	19 Dec 1997	ND	16	—	—	—	UI
—	GP-15	28–32	Soil	9	3	3.3	—	19 Dec 1997	ND	16	—	—	—	UI
—	GP-15	32–36	Soil	9	3	3.3	—	19 Dec 1997	ND	16	—	—	—	UI
—	3SW-001	Surface	Water	9	3	3.3	*EN03*	03 Aug 2004	ND < 0.50	—	—	—	—	—
—	**EB**-05	NA	Water	9	3	3.3	*EN03*	25 Aug 2004	ND < 12	9	—	—	—	—
—	**EB**-08	NA	Water	9	3	3.3	*P21*	27 Aug 2004	ND < 12	9	—	—	—	—
—	**EB**-09	NA	Water	9	3	3.3	*P20*	27 Aug 2004	ND < 12	9	—	—	—	—
—	Field Blank 1	NA	Hexane	9	3	3.3	*EN03*	26 Aug 2004	ND < 5.0	—	—	—	—	—
—	G11	9.35	Soil	9	3	3.3	*Remediation*	17 Jul 1998	ND	16	—	—	—	UI
—	PCB-06	NS	Sediment	9	3	3.3	*EN02*	11 Jun 1998	**4**	6	—	—	—	GEI
—	TB-BBB	3–5	Soil	9	3	3.3	—	13 Feb 2002	**15**	4	02-27-2002	0.74	—	—
—	TB-BBB	5–7	Soil	9	3	3.3	—	13 Feb 2002	**15**	4	02-27-2002	0.72	—	—
—	TB-BBB	10–13	Soil	9	3	3.3	—	13 Feb 2002	ND < 0.50	—	—	—	—	—
—	TB-BBB	1–3	Soil	9	3	3.3	—	13 Feb 2002	ND < 0.50	—	—	—	—	—
—	TXFP1-1	NA	Hexane	9	3	3.3	*EN02*	06 Feb 2002	ND < 5.0	—	—	—	—	—
—	TXFP1-2	NA	Hexane	9	3	3.3	*EN02*	06 Feb 2002	ND < 5.0	—	—	—	—	—
—	TXFP1-3	NA	Hexane	9	3	3.3	*EN02*	06 Feb 2002	ND < 5.0	—	—	—	—	—
—	TXFP1-4	NA	Hexane	9	3	3.3	*EN02*	06 Feb 2002	ND < 5.0	—	—	—	—	—
—	TXFP1-A1	½ inch	Concrete	9	3	3.3	*EN02*	05 Feb 2002	ND < 0.50	—	—	—	—	—
—	TXFP1-A2	½ inch	Concrete	9	3	3.3	*EN02*	05 Feb 2002	ND < 0.50	—	—	—	—	—
—	TXFP1-A3	½ inch	Concrete	9	3	3.3	*EN02*	05 Feb 2002	ND < 0.50	—	—	—	—	—
—	TXFP1-A4	½ inch	Concrete	9	3	3.3	*EN02*	05 Feb 2002	**1.5**	—	—	—	—	—
—	TXFP1-A5	½ inch	Concrete	9	3	3.3	*EN02*	05 Feb 2002	**1.2**	—	—	—	—	—
—	TXFP1-B1	½ inch	Concrete	9	3	3.3	*EN02*	05 Feb 2002	0.83	—	—	—	—	—
—	TXFP1-B2	½ inch	Concrete	9	3	3.3	*EN02*	05 Feb 2002	0.69	—	—	—	—	—
—	TXFP1-B3	½ inch	Concrete	9	3	3.3	*EN02*	05 Feb 2002	ND < 0.50	—	—	—	—	—
—	TXFP1-B4	½ inch	Concrete	9	3	3.3	*EN02*	05 Feb 2002	0.61	—	—	—	—	—
—	TXFP1-B5	½ inch	Concrete	9	3	3.3	*EN02*	05 Feb 2002	0.58	—	—	—	—	—
—	TXFP1-C1	½ inch	Concrete	9	3	3.3	*EN02*	05 Feb 2002	ND < 0.50	—	—	—	—	—
—	TXFP1-C2	½ inch	Concrete	9	3	3.3	*EN02*	05 Feb 2002	0.85	—	—	—	—	—
—	TXFP1-C3	½ inch	Concrete	9	3	3.3	*EN02*	05 Feb 2002	**1.4**	—	—	—	—	—
—	TXFP1-C4	½ inch	Concrete	9	3	3.3	*EN02*	05 Feb 2002	**2.2**	—	—	—	—	—
—	TXFP1-C5	½ inch	Concrete	9	3	3.3	*EN02*	05 Feb 2002	**1.1**	—	—	—	—	—
—	TXFP1-D1	½ inch	Concrete	9	3	3.3	*EN02*	05 Feb 2002	ND < 0.50	—	—	—	—	—
—	TXFP1-D2	½ inch	Concrete	9	3	3.3	*EN02*	05 Feb 2002	**4.0**	—	—	—	—	—
—	TXFP1-D3	½ inch	Concrete	9	3	3.3	*EN02*	05 Feb 2002	**2.2**	—	—	—	—	—
—	TXFP1-D4	½ inch	Concrete	9	3	3.3	*EN02*	05 Feb 2002	**2.1**	—	—	—	—	—
—	TXFP1-E1	½ inch	Concrete	9	3	3.3	*EN02*	05 Feb 2002	**1.1**	—	—	—	—	—
—	TXFP1-E2	½ inch	Concrete	9	3	3.3	*EN02*	05 Feb 2002	**1.1**	—	—	—	—	—
—	TXFP1-E3	½ inch	Concrete	9	3	3.3	*EN02*	05 Feb 2002	**1.9**	—	—	—	—	—

English Station
PCB Analytical Results
AOC-9 (PCB Areas 3.2, 3.3, 4.1, 4.3, 6.3)

A or B	Sample Point	Depth (feet)	Sample Matrix	AOC	PCB Area	PCB Subarea	*Site Feature*	Sampling Date	Mass Analysis Result	Mass Analysis Notes	SPLP Analysis Date	SPLP Result µg/L	SPLP Notes	Who ?
—	TXFP1-E4	½ inch	Concrete	9	3	3.3	*EN02*	05 Feb 2002	**1.8**	—	—	—	—	—
—	TXFP1-E5	½ inch	Concrete	9	3	3.3	*EN02*	05 Feb 2002	0.92	—	—	—	—	—
—	TXFP1-F1	½ inch	Concrete	9	3	3.3	*EN02*	05 Feb 2002	**1.1**	—	—	—	—	—
—	TXFP1-F2	½ inch	Concrete	9	3	3.3	*EN02*	05 Feb 2002	0.71	—	—	—	—	—
—	TXFP1-F3	½ inch	Concrete	9	3	3.3	*EN02*	05 Feb 2002	0.69	—	—	—	—	—
—	TXFP1-F4	½ inch	Concrete	9	3	3.3	*EN02*	05 Feb 2002	ND < 0.50	—	—	—	—	—
—	TXFP1-F5	½ inch	Concrete	9	3	3.3	*EN02*	05 Feb 2002	ND < 0.50	—	—	—	—	—
—	3PP-011	NA	Oil	9	3	3.3	*EN02*	20 Jun 2007	ND	20	—	—	—	—
—	4AS-018	½ inch	Asphalt	9	4	4.1	—	09 Nov 2004	ND < 1.0	3	—	—	—	—
—	4AS-019	½ inch	Asphalt	9	4	4.1	—	09 Nov 2004	ND < 1.0	3	—	—	—	—
—	4AS-042	½ inch	Asphalt	9	4	4.1	—	16 Dec 2004	ND < 0.50	—	—	—	—	—
—	4AS-043	½ inch	Asphalt	9	4	4.1	—	16 Dec 2004	ND < 1.0	3	—	—	—	—
—	4AS-044	½ inch	Asphalt	9	4	4.1	—	16 Dec 2004	ND < 1.0	3	—	—	—	—
—	4AS-045	½ inch	Asphalt	9	4	4.1	—	16 Dec 2004	ND < 1.0	3	—	—	—	—
—	4AS-046	½ inch	Asphalt	9	4	4.1	—	16 Dec 2004	ND < 1.0	3	—	—	—	—
—	4AS-047	½ inch	Asphalt	9	4	4.1	—	16 Dec 2004	ND < 1.0	3	—	—	—	—
—	4AS-048	½ inch	Asphalt	9	4	4.1	—	16 Dec 2004	ND < 1.0	3	—	—	—	—
—	4AS-049	½ inch	Asphalt	9	4	4.1	—	16 Dec 2004	ND < 1.0	3	—	—	—	—
—	4AS-050	½ inch	Asphalt	9	4	4.1	—	16 Dec 2004	1	3	—	—	—	—
—	4AS-051	½ inch	Asphalt	9	4	4.1	—	16 Dec 2004	**1.2**	3	—	—	—	—
—	4AS-052	½ inch	Asphalt	9	4	4.1	—	16 Dec 2004	ND < 1.0	3	—	—	—	—
—	4CO-078	½ inch	Concrete	9	4	4.1	*EN04*	27 Aug 2004	ND < 0.50	—	—	—	—	—
—	4CO-079	½ inch	Concrete	9	4	4.1	*EN04*	27 Aug 2004	ND < 0.50	—	—	—	—	—
—	4CO-080	½ inch	Concrete	9	4	4.1	*EN04*	27 Aug 2004	ND < 0.50	—	—	—	—	—
—	4CO-081	½ inch	Concrete	9	4	4.1	*EN04*	27 Aug 2004	ND < 0.50	—	—	—	—	—
—	4CO-081 **D**	½ inch	Concrete	9	4	4.1	*EN04*	27 Aug 2004	ND < 0.50	5	—	—	—	—
—	4CO-126	½ inch	Concrete	9	4	4.1	*@ 4.2*	23 Nov 2004	ND < 0.50	—	—	—	—	—
—	4CO-127	½ inch	Concrete	9	4	4.1	*@ 4.2*	23 Nov 2004	ND < 0.50	—	—	—	—	—
—	4CO-128	½ inch	Concrete	9	4	4.1	*@ 4.2*	23 Nov 2004	0.53	—	—	—	—	—
—	4GP-245	0.0–0.3	Asphalt	9	4	4.1	—	16 Dec 2004	**2.9**	4	01-06-2005	ND < 0.5	—	—
—	4GP-245	0.3–1.3	Soil	9	4	4.1	—	16 Dec 2004	2.8	4	01-06-2005	ND < 0.5	—	—
—	4GP-245	1.3–3.0	Soil	9	4	4.1	—	16 Dec 2004	ND < 0.50	—	—	—	—	—
—	4GP-245	3–4	Soil	9	4	4.1	—	16 Dec 2004	ND < 0.50	—	—	—	—	—
—	4GP-245	4–6	Soil	9	4	4.1	—	16 Dec 2004	ND < 0.50	—	—	—	—	—
—	4GP-245	6–7	Soil	9	4	4.1	—	16 Dec 2004	ND < 0.50	—	—	—	—	—
—	4GP-246	0.0–0.3	Soil	9	4	4.1	—	16 Dec 2004	**320**	3, 4, 14	01-06-2005	**6.7**	—	—
—	4GP-246	0.3–2.0	Soil	9	4	4.1	—	16 Dec 2004	9.1	—	—	—	—	—
—	4GP-246	2–4	Soil	9	4	4.1	—	16 Dec 2004	ND < 0.50	—	—	—	—	—
—	4GP-246	4–6	Soil	9	4	4.1	—	16 Dec 2004	**700**	3, 4	01-06-2005	**5.5**	—	—
—	4GP-246	6–8	Soil	9	4	4.1	—	16 Dec 2004	**20**	3, 4	01-06-2005	2.5	—	—
—	4HA-084	1.3–1.6	Soil	9	4	4.1	—	21 Oct 2004	ND < 0.50	—	—	—	—	—
—	4HA-084	1.6–2.1	Soil	9	4	4.1	—	21 Oct 2004	0.73	4	11-01-2004	ND < 0.5	—	—
—	4HA-085	1.0–1.5	Soil	9	4	4.1	—	21 Oct 2004	ND < 0.50	—	—	—	—	—
—	4HA-085	1.5–2.0	Soil	9	4	4.1	—	21 Oct 2004	ND < 0.50	—	—	—	—	—
—	4HA-086	0.7–1.0	Soil	9	4	4.1	—	22 Oct 2004	1.7	4	11-09-2004	ND < 0.5	—	—
—	4HA-086	1.0–1.5	Soil	9	4	4.1	—	22 Oct 2004	ND < 0.50	—	—	—	—	—
—	4HA-086	1.5–2.0	Soil	9	4	4.1	—	22 Oct 2004	ND < 0.50	—	—	—	—	—
—	4HA-087	1.0–1.3	Soil	9	4	4.1	—	22 Oct 2004	2	4	11-09-2004	ND < 0.5	—	—
—	4HA-087	1.3–1.8	Soil	9	4	4.1	—	22 Oct 2004	0.99	4	11-09-2004	ND < 0.5	—	—
—	4HA-087	1.8–2.3	Soil	9	4	4.1	—	22 Oct 2004	1.4	4	11-09-2004	ND < 0.5	—	—
—	4HA-088	0.5–0.8	Soil	9	4	4.1	—	22 Oct 2004	**16**	3, 4	11-09-2004	ND < 0.5	—	—
—	4HA-088	0.8–1.3	Soil	9	4	4.1	—	22 Oct 2004	1.2	4	11-09-2004	ND < 0.5	—	—
—	4HA-088	1.3–1.8	Soil	9	4	4.1	—	22 Oct 2004	ND < 0.50	—	—	—	—	—
—	4HA-089	0.5–0.8	Soil	9	4	4.1	—	22 Oct 2004	**64**	3, 4	11-09-2004	1.3	—	—
—	4HA-089	0.8–1.3	Soil	9	4	4.1	—	22 Oct 2004	0.89	4	11-09-2004	ND < 0.5	—	—
—	4HA-089	1.3–1.8	Soil	9	4	4.1	—	22 Oct 2004	1.6	4	11-09-2004	ND < 0.5	—	—
—	4HA-089	1.8–2.3	Soil	9	4	4.1	—	22 Oct 2004	**37**	3, 4	11-09-2004	ND < 0.5	—	—
—	4HA-090	0.5–0.8	Soil	9	4	4.1	—	22 Oct 2004	**13**	3, 4	11-09-2004	ND < 0.5	—	—
—	4HA-090	0.8–1.3	Soil	9	4	4.1	—	22 Oct 2004	**29**	3, 4	11-09-2004	0.59	—	—
—	4HA-090	1.3–1.8	Soil	9	4	4.1	—	22 Oct 2004	**24**	3, 4	11-09-2004	ND < 0.5	—	—
—	4HA-090 **D**	0.5–0.8	Soil	9	4	4.1	—	22 Oct 2004	**15**	3, 4, 5	11-09-2004	ND < 0.5	—	—
—	4HA-090 **EB**	0.5–0.8	Water	9	4	4.1	—	22 Oct 2004	0.81	—	—	—	—	—
—	4HA-121	0.0–0.25	Soil	9	4	4.1	—	04 Nov 2004	ND < 0.50	—	—	—	—	—
—	4HA-121	0.5–0.8	Soil	9	4	4.1	—	04 Nov 2004	1.2	4	11-24-2004	ND < 0.5	—	—
—	4HA-121	0.8–1.8	Soil	9	4	4.1	—	04 Nov 2004	ND < 0.50	—	—	—	—	—
—	4HA-122	0.5–0.8	Soil	9	4	4.1	—	04 Nov 2004	1.3	4	11-24-2004	ND < 0.5	—	—
—	4HA-122	0.8–1.8	Soil	9	4	4.1	—	04 Nov 2004	ND < 0.50	—	—	—	—	—
—	4HA-123	0.0–0.25	Soil	9	4	4.1	—	04 Nov 2004	ND < 0.50	—	—	—	—	—
—	4HA-123	0.5–0.8	Soil	9	4	4.1	—	04 Nov 2004	1.2	4	11-24-2004	ND < 0.5	—	—
—	4HA-123	0.8–1.8	Soil	9	4	4.1	—	04 Nov 2004	ND < 0.50	—	—	—	—	—
—	4HA-123 **D**	0.8–1.8	Soil	9	4	4.1	—	04 Nov 2004	ND < 0.50	5	—	—	—	—
—	4HA-123 **EB**	0.8–1.8	Water	9	4	4.1	—	04 Nov 2004	ND < 0.50	—	—	—	—	—
—	4HA-124	0.3–0.6	Soil	9	4	4.1	—	04 Nov 2004	**86**	3, 4	11-24-2004	0.89	—	—
—	4HA-124	0.6–1.4	Soil	9	4	4.1	—	04 Nov 2004	**17**	3, 4	11-24-2004	0.51	—	—
—	4HA-125	0.0–0.25	Soil	9	4	4.1	—	04 Nov 2004	1.4	4	11-24-2004	ND < 0.5	—	—
—	4HA-125	0.4–0.7	Soil	9	4	4.1	—	04 Nov 2004	5.6	4	11-24-2004	ND < 0.5	—	—
—	4HA-125	0.7–1.7	Soil	9	4	4.1	—	04 Nov 2004	**18**	3, 4	11-24-2004	ND < 0.5	—	—

English Station
PCB Analytical Results
AOC-9 (PCB Areas 3.2, 3.3, 4.1, 4.3, 6.3)

A or B	Sample Point	Depth (feet)	Sample Matrix	AOC	PCB Area	PCB Subarea	*Site Feature*	Sampling Date	Mass Analysis Result	Mass Analysis Notes	SPLP Analysis Date	SPLP Result µg/L	SPLP Notes	Who ?
—	4HA-126	0.4–0.7	Soil	9	4	4.1	—	04 Nov 2004	1.2	4	11-24-2004	ND < 0.5	—	—
—	4HA-126	0.7–1.7	Soil	9	4	4.1	—	04 Nov 2004	1.4	4	11-24-2004	ND < 0.5	—	—
—	4HA-127	0.0–0.2	Soil	9	4	4.1	—	04 Nov 2004	2.6	4	11-24-2004	ND < 0.5	—	—
—	4HA-127	0.2–0.5	Soil	9	4	4.1	—	04 Nov 2004	3	4	11-24-2004	ND < 0.5	—	—
—	4HA-127	0.5–1.5	Soil	9	4	4.1	—	04 Nov 2004	ND < 0.50	—	—	—	—	—
—	4HA-128	0.25–0.5	Soil	9	4	4.1	—	04 Nov 2004	**33**	3, 4	11-24-2004	ND < 0.5	—	—
—	4HA-128	0.5–1.0	Soil	9	4	4.1	—	04 Nov 2004	1.4	4	11-24-2004	ND < 0.5	—	—
—	4HA-129	0.0–0.2	Soil	9	4	4.1	—	04 Nov 2004	**44**	3, 4	11-24-2004	ND < 0.5	—	—
—	4HA-129	0.3–0.6	Soil	9	4	4.1	—	04 Nov 2004	**54**	3, 4	11-24-2004	2.4	—	—
—	4HA-129	0.6–1.6	Soil	9	4	4.1	—	04 Nov 2004	0.78	4	11-24-2004	ND < 0.5	—	—
—	4HA-145	0.0–0.25	Asphalt	9	4	4.1	—	09 Nov 2004	ND < 1.0	3	—	—	—	—
—	4HA-145	0.75–1.0	Soil	9	4	4.1	—	09 Nov 2004	**28**	3, 4	12-10-2004	ND < 0.5	—	—
—	4HA-145	1.0–2.0	Soil	9	4	4.1	—	09 Nov 2004	**13**	3	—	—	—	—
—	4HA-505	1.0–1.3	Soil	9	4	4.1	*@ 4.2 S*	21 Oct 2004	**67**	3, 4	11-01-2004	1.7	—	—
—	4HA-505	1.3–1.8	Soil	9	4	4.1	*@ 4.2 S*	21 Oct 2004	2.3	4	11-01-2004	ND < 0.5	—	—
—	4HA-512	0.0–0.3	Soil	9	4	4.1	*@ 4.2 S*	01 Nov 2004	**9,200**	4, 11, 14	11-15-2004	**20**	2	—
—	4HA-512	0.5–0.8	Soil	9	4	4.1	*@ 4.2 S*	29 Oct 2004	**30**	3, 4	11-22-2004	ND < 0.5	—	—
—	4HA-512 **D**	0.5–0.8	Soil	9	4	4.1	*@ 4.2 S*	29 Oct 2004	**14**	3, 4, 5	11-22-2004	0.54	—	—
—	4HA-512 **EB**	0.5–0.8	Water	9	4	4.1	*@ 4.2 S*	29 Oct 2004	ND < 0.50	—	—	—	—	—
—	4HA-513	0.0–0.25	Soil	9	4	4.1	*@ 4.2 W*	04 Nov 2004	2	4	11-24-2004	ND < 0.5	—	—
—	4HA-513	0.25–1.25	Soil	9	4	4.1	*@ 4.2 W*	04 Nov 2004	3.4	4	11-24-2004	ND < 0.5	—	—
—	4SD-010	0.0–0.3	Sludge	9	4	4.1	*Septic West*	18 Nov 2004	ND < 14	3	—	—	—	—
—	4TB-091	0.0–0.3	Soil	9	4	4.1	—	09 Sep 2004	2.2	4	09-28-2004	ND < 0.5	—	—
—	4TB-091	0.3–1.3	Soil	9	4	4.1	—	09 Sep 2004	ND < 0.50	—	—	—	—	—
—	4TB-091	1.3–2.3	Soil	9	4	4.1	—	09 Sep 2004	ND < 0.50	—	—	—	—	—
—	4TB-091	2.3–4.3	Soil	9	4	4.1	—	09 Sep 2004	ND < 0.50	—	—	—	—	—
—	4TB-091	4.3–6.3	Soil	9	4	4.1	—	09 Sep 2004	ND < 0.80	3	—	—	—	—
—	4TB-208	0.0–0.3	Stone	9	4	4.1	—	18 Nov 2004	1.1	15	—	—	—	—
—	4TB-208	0.3–2.3	Soil	9	4	4.1	—	18 Nov 2004	ND < 0.50	—	—	—	—	—
—	4TB-208	4.3–6.3	Soil	9	4	4.1	—	18 Nov 2004	ND < 0.50	3	—	—	—	—
—	4TB-209	0.0–0.3	Soil	9	4	4.1	—	18 Nov 2004	4.6	4	12-23-2004	ND < 0.5	—	—
—	4TB-209	0.3–1.3	Soil	9	4	4.1	—	18 Nov 2004	ND < 0.50	—	—	—	—	—
—	4TB-209	1.3–2.3	Soil	9	4	4.1	—	18 Nov 2004	ND < 0.50	—	—	—	—	—
—	4TB-209	2.3–4.3	Soil	9	4	4.1	—	18 Nov 2004	ND < 0.50	—	—	—	—	—
—	4TB-210	0.0–0.3	Asphalt	9	4	4.1	—	18 Nov 2004	0.9	—	—	—	—	—
—	4TB-210	1.0–3.0	Soil	9	4	4.1	—	18 Nov 2004	ND < 0.50	—	—	—	—	—
—	4TB-210	3.0–5.0	Soil	9	4	4.1	—	18 Nov 2004	ND < 0.50	—	—	—	—	—
—	4TB-210 **D**	3.0–5.0	Soil	9	4	4.1	—	18 Nov 2004	ND < 0.50	5	—	—	—	—
—	4TB-210 **EB**	3.0–5.0	Water	9	4	4.1	—	18 Nov 2004	ND < 0.50	—	—	—	—	—
—	4TB-211	0.0–0.3	Soil	9	4	4.1	—	18 Nov 2004	1.3	4	12-23-2004	ND < 0.5	—	—
—	4TB-211	0.3–1.3	Soil	9	4	4.1	—	18 Nov 2004	3.3	4	12-23-2004	ND < 0.5	—	—
—	4TB-211	1.3–2.3	Soil	9	4	4.1	—	18 Nov 2004	ND < 0.50	—	—	—	—	—
—	4TB-211	2.3–4.3	Soil	9	4	4.1	—	18 Nov 2004	ND < 0.50	—	—	—	—	—
—	4TB-212	0.0–0.3	Soil	9	4	4.1	—	19 Nov 2004	0.82	4	12-24-2004	ND < 0.5	—	—
—	4TB-212	0.3–1.3	Soil	9	4	4.1	—	19 Nov 2004	3.7	4	12-24-2004	ND < 0.5	—	—
—	4TB-212	1.3–2.3	Soil	9	4	4.1	—	19 Nov 2004	ND < 0.50	—	—	—	—	—
—	4TB-212	2.3–4.3	Soil	9	4	4.1	—	19 Nov 2004	ND < 0.50	—	—	—	—	—
—	4TB-212	4.3–6.3	Soil	9	4	4.1	—	19 Nov 2004	0.53	4	12-24-2004	ND < 0.5	—	—
—	4TB-213	0.0–0.3	Soil	9	4	4.1	—	19 Nov 2004	2.3	4	12-24-2004	ND < 0.5	—	—
—	4TB-213	0.3–1.3	Soil	9	4	4.1	—	19 Nov 2004	ND < 0.50	—	—	—	—	—
—	4TB-213	1.3–2.3	Soil	9	4	4.1	—	19 Nov 2004	ND < 0.50	—	—	—	—	—
—	4TB-213	2.3–4.3	Soil	9	4	4.1	—	19 Nov 2004	ND < 0.50	—	—	—	—	—
—	4TB-213	4.3–6.3	Soil	9	4	4.1	—	19 Nov 2004	ND < 0.50	—	—	—	—	—
—	4TB-214	0.0–0.3	Soil	9	4	4.1	—	19 Nov 2004	1.3	4	12-24-2004	ND < 0.5	—	—
—	4TB-214	0.3–1.3	Soil	9	4	4.1	—	19 Nov 2004	ND < 0.50	—	—	—	—	—
—	4TB-214	1.3–2.3	Soil	9	4	4.1	—	19 Nov 2004	ND < 0.50	—	—	—	—	—
—	4TB-214	2.3–4.3	Soil	9	4	4.1	—	19 Nov 2004	ND < 0.50	—	—	—	—	—
—	4TB-215	0.0–0.3	Soil	9	4	4.1	—	19 Nov 2004	0.67	4	12-24-2004	ND < 0.5	—	—
—	4TB-215	0.3–1.3	Soil	9	4	4.1	—	19 Nov 2004	ND < 0.50	—	—	—	—	—
—	4TB-215	1.3–2.3	Soil	9	4	4.1	—	19 Nov 2004	ND < 0.50	—	—	—	—	—
—	4TB-215	2.3–4.3	Soil	9	4	4.1	—	19 Nov 2004	ND < 0.50	—	—	—	—	—
—	4TB-215 **D**	0.3–1.3	Soil	9	4	4.1	—	19 Nov 2004	ND < 0.50	5	—	—	—	—
—	4TB-215 **EB**	0.3–1.3	Water	9	4	4.1	—	19 Nov 2004	ND < 0.50	—	—	—	—	—
—	4TB-216	0.0–0.3	Soil	9	4	4.1	—	19 Nov 2004	0.68	4	12-24-2004	ND < 0.5	—	—
—	4TB-216	0.3–1.3	Soil	9	4	4.1	—	19 Nov 2004	ND < 0.50	—	—	—	—	—
—	4TB-216	1.3–2.3	Soil	9	4	4.1	—	19 Nov 2004	ND < 0.50	—	—	—	—	—
—	4TB-216	2.3–4.3	Soil	9	4	4.1	—	19 Nov 2004	ND < 0.50	—	—	—	—	—
—	4TB-217	0.0–0.3	Soil	9	4	4.1	—	19 Nov 2004	ND < 0.50	—	—	—	—	—
—	4TB-217	0.3–1.3	Soil	9	4	4.1	—	19 Nov 2004	ND < 0.50	—	—	—	—	—
—	4TB-217	1.3–2.3	Soil	9	4	4.1	—	19 Nov 2004	ND < 0.50	—	—	—	—	—
—	4TB-217	2.3–4.3	Soil	9	4	4.1	—	19 Nov 2004	ND < 0.50	—	—	—	—	—
—	4TB-218	0.0–0.3	Asphalt	9	4	4.1	—	19 Nov 2004	ND < 0.50	—	—	—	—	—
—	4TB-218	1.0–2.0	Soil	9	4	4.1	—	19 Nov 2004	ND < 0.50	—	—	—	—	—
—	4TB-218	2.0–3.0	Soil	9	4	4.1	—	19 Nov 2004	ND < 0.50	—	—	—	—	—
—	4TB-218	3.0–5.0	Soil	9	4	4.1	—	19 Nov 2004	ND < 0.50	—	—	—	—	—
—	4TB-218	5.0–7.0	Soil	9	4	4.1	—	19 Nov 2004	ND < 0.50	—	—	—	—	—
—	4TB-219	0.0–0.3	Soil	9	4	4.1	—	19 Nov 2004	ND < 0.50	—	—	—	—	—

English Station
PCB Analytical Results
AOC-9 (PCB Areas 3.2, 3.3, 4.1, 4.3, 6.3)

A or B	Sample Point	Depth (feet)	Sample Matrix	AOC	PCB Area	PCB Subarea	*Site Feature*	Sampling Date	Mass Analysis Result	Mass Analysis Notes	SPLP Analysis Date	SPLP Result µg/L	SPLP Notes	Who ?
—	4TB-219	0.3–1.3	Soil	9	4	4.1	—	19 Nov 2004	ND < 0.50	—	—	—	—	—
—	4TB-219	1.3–2.3	Soil	9	4	4.1	—	19 Nov 2004	ND < 0.50	—	—	—	—	—
—	4TB-219	2.3–4.3	Soil	9	4	4.1	—	19 Nov 2004	ND < 0.50	—	—	—	—	—
—	4TB-219	4.3–6.3	Soil	9	4	4.1	—	19 Nov 2004	ND < 0.50	—	—	—	—	—
—	4TB-504	0.0–0.3	Soil	9	4	4.1	—	09 Sep 2004	ND < 0.80	3	—	—	—	—
—	4TB-504	0.3–1.3	Soil	9	4	4.1	—	09 Sep 2004	ND < 0.50	—	—	—	—	—
—	4TB-504	1.3–2.3	Soil	9	4	4.1	—	09 Sep 2004	ND < 0.80	3	—	—	—	—
—	4TB-504	2.3–4.3	Soil	9	4	4.1	—	09 Sep 2004	ND < 0.50	—	—	—	—	—
—	4TB-504	2.3–4.3 **D**	Soil	9	4	4.1	—	09 Sep 2004	ND < 0.50	5	—	—	—	—
—	4TB-504	4.3–6.3	Soil	9	4	4.1	—	09 Sep 2004	ND < 0.50	—	—	—	—	—
—	4TB-504 **EB**	2.3–4.3	Water	9	4	4.1	—	09 Sep 2004	ND < 0.50	—	—	—	—	—
—	4XX-002	1.0–1.5	Sediment	9	4	4.1	*Catch basin*	17 Nov 2004	**3.3**	4	12-15-2004	ND < 0.5	—	—
—	**EB**-10	NA	Water	9	4	4.1	*EN04*	27 Aug 2004	ND < 12	9	—	—	—	—
—	MW-13	13–15	Soil	9	4	4.1	—	01 Jun 1998	ND < 1.0	6	—	—	—	GEI
—	PCB-03	0.0–0.3	Soil	9	4	4.1	*EN04*	11 Jun 1998	ND < 1.0	6	—	—	—	GEI
—	PCB-04	0.0–0.3	Soil	9	4	4.1	*Gen. pad*	11 Jun 1998	ND < 1.0	6	—	—	—	GEI
—	PCB-07	0.5	Soil	9	4	4.1	*Gen. pad*	11 Jun 1998	ND < 1.0	6	—	—	—	GEI
—	PCB-08	0.8	Soil	9	4	4.1	*Gen. pad*	11 Jun 1998	ND < 1.0	6	—	—	—	GEI
—	PCB-09	0.8	Soil	9	4	4.1	*Gen. pad*	11 Jun 1998	1	6	—	—	—	GEI
—	PCB-10	0.5	Soil	9	4	4.1	—	11 Jun 1998	ND < 1.0	6	—	—	—	GEI
—	PCB-33	0.0–0.3	Soil	9	4	4.1	—	07 Jul 1998	ND < 1.0	6	—	—	—	GEI
—	PCB-34	0.0–0.3	Soil	9	4	4.1	—	07 Jul 1998	ND < 1.0	6	—	—	—	GEI
—	PCB-35	0.0–0.3	Soil	9	4	4.1	—	07 Jul 1998	ND < 1.0	6	—	—	—	GEI
—	TB-CCC	0–2	Soil	9	4	4.1	—	13 Feb 2002	ND < 0.50	—	—	—	—	—
—	TB-CCC	10–13	Soil	9	4	4.1	—	13 Feb 2002	ND < 0.50	—	—	—	—	—
—	TB-CCC	2.0–2.5	Soil	9	4	4.1	—	13 Feb 2002	ND < 0.50	—	—	—	—	—
—	TB-CCC	5–7	Soil	9	4	4.1	—	13 Feb 2002	ND < 0.50	—	—	—	—	—
—	TB-DDD	0–2	Soil	9	4	4.1	—	13 Feb 2002	ND < 0.50	—	—	—	—	—
—	TB-DDD	5–7	Soil	9	4	4.1	—	18 Jul 2002	0.56	4	08-01-2002	ND < 0.5	—	—
—	TB-FFF	0–2	Soil	9	4	4.1	—	13 Feb 2002	ND < 0.50	—	—	—	—	—
—	TB-FFF	10–12	Soil	9	4	4.1	—	13 Feb 2002	ND < 0.50	—	—	—	—	—
—	TB-FFF	2–4	Soil	9	4	4.1	—	13 Feb 2002	ND < 0.50	—	—	—	—	—
—	TB-FFF	5–7	Soil	9	4	4.1	—	13 Feb 2002	ND < 0.50	—	—	—	—	—
—	TB-FFF	5–7	Soil	9	4	4.1	—	18 Jul 2002	ND < 0.50	—	—	—	—	—
—	TXFP2-1	½ inch	Concrete	9	4	4.1	*EN04*	06 Feb 2002	**8.1**	—	—	—	—	—
—	TXFP2-2	½ inch	Concrete	9	4	4.1	*EN04*	06 Feb 2002	ND < 0.50	—	—	—	—	—
—	4AS-002	½ inch	Asphalt	6	4	4.3	—	01 Sep 2004	ND < 2.0	3	—	—	—	—
—	4AS-003	½ inch	Asphalt	6	4	4.3	—	01 Sep 2004	**2.7**	3	—	—	—	—
—	4AS-004	½ inch	Asphalt	6	4	4.3	—	01 Sep 2004	ND < 2.0	3	—	—	—	—
—	4AS-005	½ inch	Asphalt	6	4	4.3	—	01 Sep 2004	ND < 2.0	3	—	—	—	—
—	4AS-006	½ inch	Asphalt	6	4	4.3	—	01 Sep 2004	ND < 2.0	3	—	—	—	—
—	4AS-017	½ inch	Asphalt	6	4	4.3	—	09 Nov 2004	ND < 0.50	—	—	—	—	—
—	4AS-017 **D**	½ inch	Asphalt	6	4	4.3	—	09 Nov 2004	ND < 0.50	5	—	—	—	—
—	4AS-017 **EB**	NA	Water	6	4	4.3	—	09 Nov 2004	ND < 0.50	—	—	—	—	—
—	4CO-095	½ inch	Concrete	6	4	4.3	*EN06*	27 Aug 2004	ND < 0.50	—	—	—	—	—
—	4CO-096	½ inch	Concrete	6	4	4.3	*EN06*	27 Aug 2004	ND < 0.50	—	—	—	—	—
—	4CO-097	½ inch	Concrete	6	4	4.3	*EN06*	27 Aug 2004	ND < 0.50	—	—	—	—	—
—	4CO-098	½ inch	Concrete	6	4	4.3	*EN06*	27 Aug 2004	ND < 0.50	—	—	—	—	—
—	4CO-099	½ inch	Concrete	6	4	4.3	*EN06*	27 Aug 2004	ND < 0.50	—	—	—	—	—
—	4CO-100	½ inch	Concrete	6	4	4.3	*EN06*	27 Aug 2004	ND < 0.50	—	—	—	—	—
—	4CO-101	½ inch	Concrete	6	4	4.3	*EN06*	27 Aug 2004	ND < 0.50	—	—	—	—	—
—	4CO-102	½ inch	Concrete	6	4	4.3	*EN06*	27 Aug 2004	ND < 0.50	—	—	—	—	—
—	4CO-103	½ inch	Concrete	6	4	4.3	*EN06*	27 Aug 2004	ND < 0.50	—	—	—	—	—
—	4CO-104	½ inch	Concrete	6	4	4.3	*EN06*	27 Aug 2004	ND < 0.50	—	—	—	—	—
—	4CO-105	½ inch	Concrete	6	4	4.3	*EN06*	27 Aug 2004	ND < 0.50	—	—	—	—	—
—	4CO-106	½ inch	Concrete	6	4	4.3	*EN06*	27 Aug 2004	ND < 0.50	—	—	—	—	—
—	4CO-107	½ inch	Concrete	6	4	4.3	*EN06*	27 Aug 2004	ND < 0.50	—	—	—	—	—
—	4CO-107 **D**	½ inch	Concrete	6	4	4.3	*EN06*	27 Aug 2004	ND < 0.50	5	—	—	—	—
—	4CO-108	½ inch	Concrete	6	4	4.3	—	01 Sep 2004	ND < 0.50	—	—	—	—	—
—	4HA-506	0.0–0.3	Soil	6	4	4.3	*EN06*	22 Oct 2004	ND < 0.50	—	—	—	—	—
—	4HA-507	0.0–0.3	Soil	6	4	4.3	*EN06*	22 Oct 2004	0.61	4	11-09-2004	ND < 0.5	—	—
—	4HA-508	0.0–0.3	Soil	6	4	4.3	*EN06*	22 Oct 2004	**22**	3, 4	11-09-2004	0.85	—	—
—	4HA-508	1.0–1.3	Soil	6	4	4.3	*EN06*	22 Oct 2004	**170**	3, 4	11-09-2004	0.80	—	—
—	4HA-509	0.0–0.3	Soil	6	4	4.3	*EN06*	22 Oct 2004	ND < 0.50	—	—	—	—	—
—	4HA-510	0.0–0.3	Soil	6	4	4.3	*EN06*	22 Oct 2004	ND < 0.50	—	—	—	—	—
—	4HX-014	NA	Hexane	6	4	4.3	*EN06*	30 Aug 2004	ND < 5.0	—	—	—	—	—
—	4HX-015	NA	Hexane	6	4	4.3	*EN06*	30 Aug 2004	ND < 10	3	—	—	—	—
—	4HX-016	NA	Hexane	6	4	4.3	*EN06*	30 Aug 2004	ND < 5.0	—	—	—	—	—
—	4HX-017	NA	Hexane	6	4	4.3	*EN06*	30 Aug 2004	ND < 5.0	—	—	—	—	—
—	4HX-018	NA	Hexane	6	4	4.3	*EN06*	30 Aug 2004	ND < 5.0	—	—	—	—	—
—	4HX-019	NA	Hexane	6	4	4.3	*EN06*	30 Aug 2004	ND < 5.0	—	—	—	—	—
—	4HX-020	NA	Hexane	6	4	4.3	*EN06*	30 Aug 2004	ND < 5.0	—	—	—	—	—
—	4HX-021	NA	Hexane	6	4	4.3	*EN06*	30 Aug 2004	ND < 5.0	—	—	—	—	—
—	4HX-021 **D**	NA	Hexane	6	4	4.3	*EN06*	30 Aug 2004	ND < 5.0	5	—	—	—	—
—	4HX-022	NA	Hexane	6	4	4.3	*EN06*	30 Aug 2004	ND < 5.0	—	—	—	—	—
—	4HX-023	NA	Hexane	6	4	4.3	*EN06*	30 Aug 2004	ND < 10	3	—	—	—	—
—	CS-6	(Scraping)	Concrete	6	4	4.3	*EN06*	19 Jun 1998	ND < 1.0	6	—	—	—	GEI

English Station
PCB Analytical Results
AOC-9 (PCB Areas 3.2, 3.3, 4.1, 4.3, 6.3)

A or B	Sample Point	Depth (feet)	Sample Matrix	AOC	PCB Area	PCB Subarea	*Site Feature*	Sampling Date	Mass Analysis Result	Mass Analysis Notes	SPLP Analysis Date	SPLP Result µg/L	SPLP Notes	Who ?
—	**EB**-13	NA	Water	6	4	4.3	*EN06*	27 Aug 2004	ND < 12	9	—	—	—	—
—	**EB**-15	NA	Hexane	6	4	4.3	*EN06*	30 Aug 2004	ND < 5.0	—	—	—	—	—
—	PCB-02	1.5	Soil	6	4	4.3	*EN06*	11 Jun 1998	**2,300**	6, 14	—	—	—	GEI
—	PCB-20	0.7	Soil	6	4	4.3	*EN06*	18 Jun 1998	ND < 1.0	6	—	—	—	GEI
—	PCB-21	0.5	Soil	6	4	4.3	*EN06*	18 Jun 1998	ND < 1.0	6	—	—	—	GEI
—	4AS-007	½ inch	Asphalt	9	4	4.3	—	01 Sep 2004	ND < 2.0	3	—	—	—	—
—	4CO-092	½ inch	Concrete	9	4	4.3	*EN05*	27 Aug 2004	ND < 0.50	—	—	—	—	—
—	4CO-093	½ inch	Concrete	9	4	4.3	*EN05*	27 Aug 2004	ND < 0.50	—	—	—	—	—
—	4CO-094	½ inch	Concrete	9	4	4.3	*EN05*	27 Aug 2004	ND < 0.50	—	—	—	—	—
—	4CO-094 **D**	½ inch	Concrete	9	4	4.3	*EN05*	27 Aug 2004	ND < 0.50	5	—	—	—	—
—	4CO-113	½ inch	Concrete	9	4	4.3	*P13A*	09 Nov 2004	**1.6**	3	—	—	—	—
—	4CO-119	½ inch	Concrete	9	4	4.3	*P13B*	23 Nov 2004	ND < 0.50	—	—	—	—	—
—	4CO-120	½ inch	Concrete	9	4	4.3	*P13B*	23 Nov 2004	0.51	—	—	—	—	—
—	4CO-121	½ inch	Concrete	9	4	4.3	*P13B*	23 Nov 2004	ND < 0.50	—	—	—	—	—
—	4CO-122	½ inch	Concrete	9	4	4.3	*P13B*	23 Nov 2004	ND < 0.50	—	—	—	—	—
—	4CO-123	½ inch	Concrete	9	4	4.3	*P13B*	23 Nov 2004	ND < 0.50	—	—	—	—	—
—	4CO-124	½ inch	Concrete	9	4	4.3	*P15*	23 Nov 2004	ND < 0.50	—	—	—	—	—
—	4CO-124 **D**	½ inch	Concrete	9	4	4.3	*P15*	23 Nov 2004	ND < 0.50	5	—	—	—	—
—	4CO-124 **EB**	NA	Water	9	4	4.3	*P15*	23 Nov 2004	ND < 0.50	—	—	—	—	—
—	4CO-125	½ inch	Concrete	9	4	4.3	*P15*	23 Nov 2004	ND < 0.50	—	—	—	—	—
—	4CO-132	½ inch	Concrete	9	4	4.3	*P13A*	30 Nov 2004	ND < 0.50	—	—	—	—	—
—	4CO-133	½ inch	Concrete	9	4	4.3	*P13A*	30 Nov 2004	ND < 0.50	—	—	—	—	—
—	4CO-134	½ inch	Concrete	9	4	4.3	*P13A*	30 Nov 2004	ND < 0.50	—	—	—	—	—
—	4CO-135	½ inch	Concrete	9	4	4.3	*P13A*	30 Nov 2004	ND < 0.50	—	—	—	—	—
—	4CO-136	½ inch	Concrete	9	4	4.3	*P13A*	30 Nov 2004	ND < 0.50	—	—	—	—	—
—	4CO-137	½ inch	Concrete	9	4	4.3	*P13A*	30 Nov 2004	ND < 0.50	—	—	—	—	—
—	4CO-138	½ inch	Concrete	9	4	4.3	*P13A*	30 Nov 2004	ND < 0.50	—	—	—	—	—
—	4CO-139	½ inch	Concrete	9	4	4.3	*P13A*	30 Nov 2004	ND < 0.50	—	—	—	—	—
—	4CO-139 **D**	½ inch	Concrete	9	4	4.3	*P13A*	30 Nov 2004	ND < 0.50	5	—	—	—	—
—	4CO-139 **EB**	NA	Water	9	4	4.3	*P13A*	30 Nov 2004	ND < 0.50	—	—	—	—	—
—	4CO-140	½ inch	Concrete	9	4	4.3	*P13A*	30 Nov 2004	ND < 0.50	—	—	—	—	—
—	4CO-141	½ inch	Concrete	9	4	4.3	*P13A*	30 Nov 2004	ND < 0.50	—	—	—	—	—
—	4CO-142	½ inch	Concrete	9	4	4.3	*P13A*	30 Nov 2004	ND < 0.50	—	—	—	—	—
—	4CO-143	½ inch	Concrete	9	4	4.3	*P13A*	30 Nov 2004	ND < 0.50	—	—	—	—	—
—	4CO-144	½ inch	Concrete	9	4	4.3	*P13A*	30 Nov 2004	ND < 0.50	—	—	—	—	—
—	4CO-145	½ inch	Concrete	9	4	4.3	*P13A*	30 Nov 2004	ND < 0.50	—	—	—	—	—
—	4CO-146	½ inch	Concrete	9	4	4.3	*P13A*	30 Nov 2004	0.91	—	—	—	—	—
—	4CO-147	½ inch	Concrete	9	4	4.3	*P13A*	30 Nov 2004	ND < 0.50	—	—	—	—	—
—	4GP-247	0.3–1.3	Soil	9	4	4.3	—	16 Dec 2004	2.8	4	01-06-2005	ND < 0.5	—	—
—	4GP-247	0.0–0.3	Asphalt	9	4	4.3	—	16 Dec 2004	ND < 0.50	—	—	—	—	—
—	4GP-247	1.3–3.0	Soil	9	4	4.3	—	16 Dec 2004	ND < 0.50	—	—	—	—	—
—	4GP-247	3–4	Soil	9	4	4.3	—	16 Dec 2004	ND < 0.50	—	—	—	—	—
—	4GP-248	0.3–1.3	Soil	9	4	4.3	—	16 Dec 2004	**32**	3, 4	01-06-2005	ND < 0.5	—	—
—	4GP-248	0.0–0.3	Stone	9	4	4.3	—	16 Dec 2004	ND < 0.50	15	—	—	—	—
—	4GP-248	1.3–3.0	Soil	9	4	4.3	—	16 Dec 2004	ND < 0.50	—	—	—	—	—
—	4GP-248 **D**	0.3–1.3	Soil	9	4	4.3	—	16 Dec 2004	**84**	3, 4, 5	01-06-2005	ND < 0.5	—	—
—	4GP-248 **EB**	0.3–1.3	Water	9	4	4.3	—	16 Dec 2004	ND < 0.50	—	—	—	—	—
—	4GP-249	0.0–0.3	Asphalt	9	4	4.3	—	16 Dec 2004	ND < 0.50	—	—	—	—	—
—	4GP-249	0.3–1.3	Soil	9	4	4.3	—	16 Dec 2004	ND < 0.50	—	—	—	—	—
—	4GP-249	1.3–3.0	Soil	9	4	4.3	—	16 Dec 2004	ND < 0.50	—	—	—	—	—
—	4GP-249	3–4	Soil	9	4	4.3	—	16 Dec 2004	ND < 0.50	—	—	—	—	—
—	4GP-250	0.0–0.3	Soil	9	4	4.3	—	16 Dec 2004	0.61	4	01-04-2005	ND < 0.5	—	—
—	4GP-250	0.3–1.3	Soil	9	4	4.3	—	16 Dec 2004	ND < 0.50	—	—	—	—	—
—	4GP-250	1.3–3.0	Soil	9	4	4.3	—	16 Dec 2004	ND < 0.50	—	—	—	—	—
—	4GP-250	3–4	Soil	9	4	4.3	—	16 Dec 2004	ND < 0.50	—	—	—	—	—
—	4HA-511	0.0–0.3	Soil	9	4	4.3	*EN05*	29 Oct 2004	**130**	3, 4	11-22-2004	1.9	—	—
—	4HA-511	0.3–0.8	Soil	9	4	4.3	*EN05*	29 Oct 2004	**1,100**	3, 4, 14	11-22-2004	**20**	2	—
—	4HX-008	NA	Hexane	9	4	4.3	*EN05*	30 Aug 2004	ND < 10	3	—	—	—	—
—	4HX-009	NA	Hexane	9	4	4.3	*EN05*	30 Aug 2004	7.9	—	—	—	—	—
—	4HX-010	NA	Hexane	9	4	4.3	*EN05*	30 Aug 2004	ND < 10	3	—	—	—	—
—	4HX-011	NA	Hexane	9	4	4.3	*EN05*	30 Aug 2004	**120**	3	—	—	—	—
—	4HX-012	NA	Hexane	9	4	4.3	*EN05*	30 Aug 2004	ND < 5.0	—	—	—	—	—
—	4HX-013	NA	Hexane	9	4	4.3	*EN05*	30 Aug 2004	ND < 5.0	—	—	—	—	—
—	4HX-013 **D**	NA	Hexane	9	4	4.3	*EN05*	30 Aug 2004	ND < 5.0	5	—	—	—	—
—	4TB-068	0.0–0.3	Soil	9	4	4.3	—	08 Sep 2004	2.6	3, 4	09-28-2004	ND < 0.5	—	—
—	4TB-068	0.3–1.3	Soil	9	4	4.3	—	08 Sep 2004	1.5	4	09-28-2004	ND < 0.5	—	—
—	4TB-068	1.3–1.6	Soil	9	4	4.3	—	08 Sep 2004	ND < 0.50	—	—	—	—	—
—	4TB-068	1.6–2.3	Soil	9	4	4.3	—	08 Sep 2004	ND < 0.50	—	—	—	—	—
—	4TB-068	2.3–4.3	Soil	9	4	4.3	—	08 Sep 2004	ND < 0.50	—	—	—	—	—
—	4TB-068	4.3–6.3	Soil	9	4	4.3	—	08 Sep 2004	ND < 1.3	3	—	—	—	—
—	4TB-069	0.0–0.3	Soil	9	4	4.3	—	08 Sep 2004	5.4	4	09-28-2004	ND < 0.5	—	—
—	4TB-069	0.3–1.3	Soil	9	4	4.3	—	08 Sep 2004	0.82	4	09-28-2004	ND < 0.5	—	—
—	4TB-069	1.3–2.3	Soil	9	4	4.3	—	08 Sep 2004	ND < 0.50	—	—	—	—	—
—	4TB-069	2.3–4.3	Soil	9	4	4.3	—	08 Sep 2004	ND < 0.50	—	—	—	—	—
—	4TB-070	0.0–0.3	Asphalt	9	4	4.3	—	08 Sep 2004	**1.6**	3	—	—	—	—
—	4TB-070	0.3–1.3	Soil	9	4	4.3	—	08 Sep 2004	2.1	3, 7	NA	NA	1	—
—	4TB-070	0.3–1.3 **D**	Soil	9	4	4.3	—	08 Sep 2004	3.2	3, 5, 7	NA	NA	1	—

English Station
PCB Analytical Results
AOC-9 (PCB Areas 3.2, 3.3, 4.1, 4.3, 6.3)

A or B	Sample Point	Depth (feet)	Sample Matrix	AOC	PCB Area	PCB Subarea	*Site Feature*	Sampling Date	Mass Analysis Result	Mass Analysis Notes	SPLP Analysis Date	SPLP Result µg/L	SPLP Notes	Who ?
—	4TB-070	1.3–2.3	Soil	9	4	4.3	—	08 Sep 2004	ND < 0.50	—	—	—	—	—
—	4TB-070	2.3–4.3	Soil	9	4	4.3	—	08 Sep 2004	ND < 0.50	—	—	—	—	—
—	4TB-070	4.3–6.3	Soil	9	4	4.3	—	08 Sep 2004	ND < 0.50	—	—	—	—	—
—	4TB-070 **EB**	0.3–1.3	Water	9	4	4.3	—	08 Sep 2004	ND < 0.50	—	—	—	—	—
—	4TB-071	0.0–0.3	Asphalt	9	4	4.3	—	08 Sep 2004	**4.1**	3	—	—	—	—
—	4TB-071	0.3–2.3	Soil	9	4	4.3	—	08 Sep 2004	4.3	3, 7	NA	NA	1	—
—	4TB-071	2.3–4.3	Soil	9	4	4.3	—	08 Sep 2004	ND < 0.50	—	—	—	—	—
—	4TB-071	4.3–6.3	Soil	9	4	4.3	—	08 Sep 2004	ND < 0.50	—	—	—	—	—
—	4TB-072	0.0–0.3	Asphalt	9	4	4.3	—	08 Sep 2004	**2.1**	3	—	—	—	—
—	4TB-072	0.3–1.3	Soil	9	4	4.3	—	08 Sep 2004	ND < 0.50	—	—	—	—	—
—	4TB-072	1.3–2.3	Soil	9	4	4.3	—	08 Sep 2004	ND < 0.50	—	—	—	—	—
—	4TB-072	2.3–4.3	Soil	9	4	4.3	—	08 Sep 2004	ND < 0.50	—	—	—	—	—
—	4TB-072	4.3–6.3	Soil	9	4	4.3	—	08 Sep 2004	ND < 0.50	—	—	—	—	—
—	4TB-073	0.0–0.3	Asphalt	9	4	4.3	—	08 Sep 2004	**1.9**	3	—	—	—	—
—	4TB-073	0.3–1.3	Soil	9	4	4.3	—	08 Sep 2004	1.3	7	NA	NA	1	—
—	4TB-073	1.3–2.3	Soil	9	4	4.3	—	08 Sep 2004	ND < 0.50	—	—	—	—	—
—	4TB-073	2.3–4.3	Soil	9	4	4.3	—	08 Sep 2004	ND < 1.0	3	—	—	—	—
—	4TB-074	0.0–0.3	Asphalt	9	4	4.3	—	08 Sep 2004	**1.6**	3	—	—	—	—
—	4TB-074	0.3–1.3	Soil	9	4	4.3	—	08 Sep 2004	1.4	7	NA	NA	1	—
—	4TB-074	1.3–2.3	Soil	9	4	4.3	—	08 Sep 2004	ND < 0.50	—	—	—	—	—
—	4TB-074	4.3–5.3	Soil	9	4	4.3	—	08 Sep 2004	ND < 0.50	—	—	—	—	—
—	4TB-074	5.3–6.3	Soil	9	4	4.3	—	08 Sep 2004	ND < 0.50	—	—	—	—	—
—	4TB-075	0.3–1.3	Soil	9	4	4.3	—	09 Sep 2004	2.3	3, 4	09-28-2004	ND < 0.5	—	—
—	4TB-075	0.3–1.3 **D**	Soil	9	4	4.3	—	09 Sep 2004	2.5	3, 5, 7	NA	NA	1	—
—	4TB-075	1.3–2.3	Soil	9	4	4.3	—	09 Sep 2004	2.4	7	NA	NA	1	—
—	4TB-075	2.3–4.3	Soil	9	4	4.3	—	09 Sep 2004	5.7	7	NA	NA	1	—
—	4TB-075	0.0–0.3	Asphalt	9	4	4.3	—	09 Sep 2004	ND < 0.80	3	—	—	—	—
—	4TB-075	4.3–6.3	Soil	9	4	4.3	—	09 Sep 2004	ND < 0.50	—	—	—	—	—
—	4TB-075 **EB**	0.3–1.3	Water	9	4	4.3	—	09 Sep 2004	ND < 0.50	—	—	—	—	—
—	4TB-076	0.0–0.3	Asphalt	9	4	4.3	—	09 Sep 2004	0.95	3	—	—	—	—
—	4TB-076	0.3–1.3	Soil	9	4	4.3	—	09 Sep 2004	2.3	4	09-28-2004	ND < 0.5	—	—
—	4TB-076	1.3–2.3	Soil	9	4	4.3	—	09 Sep 2004	**11**	3, 7	NA	NA	1	—
—	4TB-076	4.0–6.3	Soil	9	4	4.3	—	09 Sep 2004	ND < 0.50	—	—	—	—	—
—	4TB-076	4.3–6.3	Soil	9	4	4.3	—	09 Sep 2004	ND < 0.50	—	—	—	—	—
—	4TB-077	1.0–1.3	Soil	9	4	4.3	—	09 Sep 2004	2.4	7	NA	NA	1	—
—	4TB-077	1.3–2.3	Soil	9	4	4.3	—	09 Sep 2004	**12**	3, 4	09-28-2004	ND < 0.5	—	—
—	4TB-077	6.3–8.3	Soil	9	4	4.3	—	09 Sep 2004	2	4	09-28-2004	ND < 0.5	—	—
—	4TB-077	0.0–0.3	Asphalt	9	4	4.3	—	09 Sep 2004	ND < 0.80	3	—	—	—	—
—	4TB-078	0.0–0.3	Asphalt	9	4	4.3	—	09 Sep 2004	0.91	3	—	—	—	—
—	4TB-078	0.3–1.3	Soil	9	4	4.3	—	09 Sep 2004	**42**	3, 4	09-28-2004	0.60	—	—
—	4TB-078	1.3–2.3	Soil	9	4	4.3	—	09 Sep 2004	4.3	4	09-28-2004	ND < 0.5	—	—
—	4TB-078	2.3–4.3	Soil	9	4	4.3	—	09 Sep 2004	ND < 0.50	—	—	—	—	—
—	4TB-078	4.3–6.3	Soil	9	4	4.3	—	09 Sep 2004	ND < 0.50	—	—	—	—	—
—	4TB-079	0.3–0.6	Soil	9	4	4.3	—	09 Sep 2004	1.2	3, 7	NA	NA	1	—
—	4TB-079	0.6–2.3	Soil	9	4	4.3	—	09 Sep 2004	5.5	4	09-28-2004	ND < 0.5	—	—
—	4TB-079	2.3–4.3	Soil	9	4	4.3	—	09 Sep 2004	5	4	09-28-2004	ND < 0.5	—	—
—	4TB-079	0.0–0.3	Asphalt	9	4	4.3	—	09 Sep 2004	ND < 0.80	3	—	—	—	—
—	4TB-079	4.3–6.3	Soil	9	4	4.3	—	09 Sep 2004	ND < 0.50	—	—	—	—	—
—	4TB-080	0.0–0.3	Asphalt	9	4	4.3	—	09 Sep 2004	ND < 0.80	3	—	—	—	—
—	4TB-080	0.3–1.3	Soil	9	4	4.3	—	09 Sep 2004	ND < 0.50	—	—	—	—	—
—	4TB-080	1.3–2.3	Soil	9	4	4.3	—	09 Sep 2004	ND < 0.50	—	—	—	—	—
—	4TB-080	1.3–2.3 **D**	Soil	9	4	4.3	—	09 Sep 2004	ND < 0.50	5	—	—	—	—
—	4TB-080	2.3–4.3	Soil	9	4	4.3	—	09 Sep 2004	ND < 0.50	—	—	—	—	—
—	4TB-080	4.3–6.3	Soil	9	4	4.3	—	09 Sep 2004	ND < 0.50	—	—	—	—	—
—	4TB-080 **EB**	1.3–2.3	Water	9	4	4.3	—	09 Sep 2004	ND < 0.50	—	—	—	—	—
—	4TB-081	0.0–0.3	Asphalt	9	4	4.3	—	09 Sep 2004	ND < 0.80	3	—	—	—	—
—	4TB-081	0.3–1.3	Soil	9	4	4.3	—	09 Sep 2004	ND < 0.50	—	—	—	—	—
—	4TB-081	1.3–2.3	Soil	9	4	4.3	—	09 Sep 2004	ND < 0.50	—	—	—	—	—
—	4TB-081	2.3–4.3	Soil	9	4	4.3	—	09 Sep 2004	ND < 0.50	—	—	—	—	—
—	4TB-081	4.3–6.3	Soil	9	4	4.3	—	09 Sep 2004	ND < 0.80	3	—	—	—	—
—	4TB-082	1.3–2.3	Soil	9	4	4.3	—	09 Sep 2004	**14**	3, 7	NA	NA	1	—
—	4TB-082	4.3–6.3	Soil	9	4	4.3	—	09 Sep 2004	0.92	3, 7	NA	NA	1	—
—	4TB-082	0.0–0.3	Asphalt	9	4	4.3	—	09 Sep 2004	ND < 0.80	3	—	—	—	—
—	4TB-082	0.3–1.3	Soil	9	4	4.3	—	09 Sep 2004	ND < 0.50	—	—	—	—	—
—	4TB-082	2.3–4.3	Soil	9	4	4.3	—	09 Sep 2004	ND < 0.50	—	—	—	—	—
—	4TB-083	0.0–0.3	Asphalt	9	4	4.3	—	09 Sep 2004	**1.4**	3, 4	09-28-2004	ND < 0.5	—	—
—	4TB-083	0.3–1.3	Soil	9	4	4.3	—	09 Sep 2004	ND < 0.50	—	—	—	—	—
—	4TB-083	1.3–2.3	Soil	9	4	4.3	—	09 Sep 2004	ND < 0.50	—	—	—	—	—
—	4TB-083	2.3–4.3	Soil	9	4	4.3	—	09 Sep 2004	ND < 0.50	—	—	—	—	—
—	4TB-083	4.3–6.3	Soil	9	4	4.3	—	09 Sep 2004	ND < 0.50	—	—	—	—	—
—	4TB-146	0.3–1.3	Soil	9	4	4.3	—	15 Nov 2004	2	4	12-13-2004	ND < 0.5	—	—
—	4TB-146	1.3–2.3	Soil	9	4	4.3	—	15 Nov 2004	2.9	4	12-13-2004	ND < 0.5	—	—
—	4TB-146	0.0–0.3	Asphalt	9	4	4.3	—	15 Nov 2004	ND < 1.0	3	—	—	—	—
—	4TB-146	2.3–4.3	Soil	9	4	4.3	—	15 Nov 2004	ND < 0.50	—	—	—	—	—
—	4TB-146	4.3–6.3	Soil	9	4	4.3	—	15 Nov 2004	ND < 0.50	—	—	—	—	—
—	4TB-147	0.0–0.3	Asphalt	9	4	4.3	—	15 Nov 2004	ND < 1.0	3	—	—	—	—
—	4TB-147	0.3–1.3	Soil	9	4	4.3	—	15 Nov 2004	ND < 0.50	—	—	—	—	—

English Station
PCB Analytical Results
AOC-9 (PCB Areas 3.2, 3.3, 4.1, 4.3, 6.3)

A or B	Sample Point	Depth (feet)	Sample Matrix	AOC	PCB Area	PCB Subarea	*Site Feature*	Sampling Date	Mass Analysis Result	Mass Analysis Notes	SPLP Analysis Date	SPLP Result µg/L	SPLP Notes	Who ?
—	4TB-147	1.3–2.3	Soil	9	4	4.3	—	15 Nov 2004	ND < 0.50	—	—	—	—	—
—	4TB-147	2.3–3.3	Soil	9	4	4.3	—	15 Nov 2004	ND < 0.50	—	—	—	—	—
—	4TB-147	3.3–4.3	Soil	9	4	4.3	—	15 Nov 2004	ND < 0.50	—	—	—	—	—
—	4TB-147	5.0–5.4	Soil	9	4	4.3	—	15 Nov 2004	ND < 0.50	—	—	—	—	—
—	4TB-148	0.3–1.3	Soil	9	4	4.3	—	15 Nov 2004	1.4	4	12-13-2004	ND < 0.5	—	—
—	4TB-148	1.3–2.3	Soil	9	4	4.3	—	15 Nov 2004	0.91	4	12-13-2004	ND < 0.5	—	—
—	4TB-148	0.0–0.3	Asphalt	9	4	4.3	—	15 Nov 2004	ND < 1.0	3	—	—	—	—
—	4TB-148	2.3–4.3	Soil	9	4	4.3	—	15 Nov 2004	ND < 0.50	—	—	—	—	—
—	4TB-148	4.3–6.3	Soil	9	4	4.3	—	15 Nov 2004	ND < 0.50	—	—	—	—	—
—	4TB-148 **D**	1.3–2.3	Soil	9	4	4.3	—	15 Nov 2004	ND < 0.50	5	—	—	—	—
—	4TB-148 **EB**	1.3–2.3	Water	9	4	4.3	—	15 Nov 2004	ND < 2.5	3	—	—	—	—
—	4TB-149	0.0–0.3	Asphalt	9	4	4.3	—	15 Nov 2004	ND < 1.0	3	—	—	—	—
—	4TB-149	0.3–2.3	Soil	9	4	4.3	—	15 Nov 2004	ND < 0.50	—	—	—	—	—
—	4TB-149	2.3–3.3	Soil	9	4	4.3	—	15 Nov 2004	ND < 0.50	—	—	—	—	—
—	4TB-149	3.3–4.3	Soil	9	4	4.3	—	15 Nov 2004	ND < 0.50	—	—	—	—	—
—	4TB-149	4.3–6.3	Soil	9	4	4.3	—	15 Nov 2004	ND < 0.50	—	—	—	—	—
—	4TB-150	0.3–2.3	Soil	9	4	4.3	—	15 Nov 2004	1.1	4	12-13-2004	ND < 0.5	—	—
—	4TB-150	0.0–0.3	Asphalt	9	4	4.3	—	15 Nov 2004	ND < 1.0	3	—	—	—	—
—	4TB-150	2.3–4.3	Soil	9	4	4.3	—	15 Nov 2004	ND < 0.50	—	—	—	—	—
—	4TB-150	4.3–6.3	Soil	9	4	4.3	—	15 Nov 2004	ND < 0.50	—	—	—	—	—
—	4TB-151	0.0–0.3	Asphalt	9	4	4.3	—	15 Nov 2004	**2.5**	3	—	—	—	—
—	4TB-151	0.3–1.3	Soil	9	4	4.3	—	15 Nov 2004	ND < 0.50	—	—	—	—	—
—	4TB-151	1.3–2.3	Soil	9	4	4.3	—	15 Nov 2004	ND < 0.50	—	—	—	—	—
—	4TB-151	2.3–4.3	Soil	9	4	4.3	—	15 Nov 2004	ND < 0.50	—	—	—	—	—
—	4TB-151	4.3–6.3	Soil	9	4	4.3	—	15 Nov 2004	ND < 0.50	—	—	—	—	—
—	4TB-152	0.0–0.3	Soil	9	4	4.3	—	15 Nov 2004	1.4	4	12-13-2004	ND < 0.5	—	—
—	4TB-152	0.3–1.3	Soil	9	4	4.3	—	15 Nov 2004	1.7	4	12-13-2004	ND < 0.5	—	—
—	4TB-152	2.3–4.3	Soil	9	4	4.3	—	15 Nov 2004	0.5	4	12-13-2004	ND < 0.5	—	—
—	4TB-152	1.3–2.3	Soil	9	4	4.3	—	15 Nov 2004	ND < 0.50	—	—	—	—	—
—	4TB-152	4.3–6.3	Soil	9	4	4.3	—	15 Nov 2004	ND < 0.50	—	—	—	—	—
—	4TB-152 **D**	2.3–4.3	Soil	9	4	4.3	—	15 Nov 2004	ND < 0.50	5	—	—	—	—
—	4TB-152 **EB**	2.3–4.3	Water	9	4	4.3	—	15 Nov 2004	ND < 0.50	—	—	—	—	—
—	**EB**-12	NA	Water	9	4	4.3	*EN05*	27 Aug 2004	ND < 12	9	—	—	—	—
—	**EB**-14	NA	Hexane	9	4	4.3	*EN05*	30 Aug 2004	ND < 5.0	—	—	—	—	—
—	HA-01	1	Soil	9	4	4.3	*EN05*	30 Mar 2000	**29**	6	—	—	—	GEI
—	MW-14D	26–28	Soil	9	4	4.3	—	11 Jun 1998	ND < 1.0	6	—	—	—	GEI
—	MW-14S	1–3	Soil	9	4	4.3	—	01 Jun 1998	ND < 1.0	6	—	—	—	GEI
—	PCB-01	1	Soil	9	4	4.3	*EN05*	11 Jun 1998	**440**	6, 14	—	—	—	GEI
—	PCB-31	0.0–0.3	Soil	9	4	4.3	*EN05*	07 Jul 1998	**94**	6	—	—	—	GEI
—	PCB-32	0.0–0.3	Soil	9	4	4.3	*EN05*	07 Jul 1998	**53**	6	—	—	—	GEI
—	TB-115	5–7	Soil	9	4	4.3	—	01 Jul 1998	ND < 1.0	6	—	—	—	GEI
—	TB-116	5–7	Soil	9	4	4.3	—	01 Jul 1998	ND < 1.0	6	—	—	—	GEI
—	TB-214	3.0–3.3	Soil	9	4	4.3	—	30 Mar 2000	2	6	—	—	—	GEI
—	TB-215	2.0–2.2	Soil	9	4	4.3	—	30 Mar 2000	4	6	—	—	—	GEI
—	MW-12	2–4	Soil	9	6	6.3	—	01 Jun 1998	ND < 1.0	6	—	—	—	GEI
—	TB-AAA	0–2	Soil	9	6	6.3	—	13 Feb 2002	ND < 0.50	—	—	—	—	—
—	TB-AAA	10–12	Soil	9	6	6.3	—	13 Feb 2002	ND < 0.50	—	—	—	—	—
—	TB-AAA	2–4	Soil	9	6	6.3	—	13 Feb 2002	ND < 0.50	—	—	—	—	—
—	TB-AAA	5–7	Soil	9	6	6.3	—	13 Feb 2002	ND < 0.50	—	—	—	—	—

English Station
PCB Analytical Results
AOC-10

A or B	Sample Point	Depth (feet)	Sample Matrix	AOC	PCB Area	PCB Subarea	*Site Feature*	Sampling Date	Mass Analysis Result	Mass Analysis Notes	Who ?
—	4CO-082	½ inch	Concrete	10	4	4.2	*Room 5*	27 Aug 2004	ND < 0.50	—	—
—	4CO-083	½ inch	Concrete	10	4	4.2	*Room 5*	27 Aug 2004	**3.9**	—	—
—	4CO-084	½ inch	Concrete	10	4	4.2	*Room 5*	27 Aug 2004	**94**	3	—
—	4CO-085	½ inch	Concrete	10	4	4.2	*Room 5*	27 Aug 2004	**17**	3	—
—	4CO-086	½ inch	Concrete	10	4	4.2	*Room 5*	27 Aug 2004	**2.4**	—	—
—	4CO-087	½ inch	Concrete	10	4	4.2	*Room 5*	27 Aug 2004	0.53	—	—
—	4CO-088	½ inch	Concrete	10	4	4.2	*Room 5*	27 Aug 2004	**1.9**	—	—
—	4CO-089	½ inch	Concrete	10	4	4.2	*Room 5*	27 Aug 2004	**4.4**	—	—
—	4CO-090	½ inch	Concrete	10	4	4.2	*Room 5*	27 Aug 2004	**5.1**	—	—
—	4CO-091	½ inch	Concrete	10	4	4.2	*Room 5*	27 Aug 2004	**3.8**	—	—
—	4CO-091 **D**	½ inch	Concrete	10	4	4.2	*Room 5*	27 Aug 2004	**3.1**	5	—
—	4CO-156	½ inch	Concrete	10	4	4.2	*Room 4*	02 Dec 2004	**33**	3	—
—	4CO-157	½ inch	Concrete	10	4	4.2	*Room 3*	02 Dec 2004	**36,000**	3, 11	—
—	4CO-158	½ inch	Concrete	10	4	4.2	*Room 3*	02 Dec 2004	**2.9**	—	—
—	4CO-159	½ inch	Concrete	10	4	4.2	*Room 2*	02 Dec 2004	**20**	3	—
—	4CO-160	½ inch	Concrete	10	4	4.2	*Room 1*	02 Dec 2004	**3.1**	—	—
—	4CO-161	½ inch	Concrete	10	4	4.2	*Room 1*	02 Dec 2004	**4,900**	3	—
—	4XX-001	NA	Misc. solid	10	4	4.2	*Room 4*	29 Oct 2004	ND < 0.50	—	—
—	**EB**-11	NA	Water	10	4	4.2	*Room 5*	27 Aug 2004	ND < 12	9	—
—	Sump-1	0.0–0.3	Sediment	10	4	4.2	*Sump1*	18 Jul 2002	**4.4**	—	—
—	4CO-152	½ inch	Concrete	10	4	4.4	*Pump house*	02 Dec 2004	1	—	—
—	4CO-153	½ inch	Concrete	10	4	4.4	*Shower*	02 Dec 2004	**1.9**	—	—
—	4CO-154	½ inch	Concrete	10	4	4.4	*Bathroom*	02 Dec 2004	**2.4**	—	—
—	4CO-155	½ inch	Concrete	10	4	4.4	*Storage*	02 Dec 2004	**1.86**	—	—
—	4CO-186	½ inch	Concrete	10	4	4.4	—	16 Dec 2004	0.65	—	—
—	4CO-187	½ inch	Concrete	10	4	4.4	—	16 Dec 2004	ND < 0.50	—	—
—	4CO-187 **D**	½ inch	Concrete	10	4	4.4	—	16 Dec 2004	ND < 0.50	5	—
—	4CO-187 **EB**	NA	Water	10	4	4.4	*Sword. Room*	16 Dec 2004	ND < 0.50	—	—
—	4CO-188	½ inch	Concrete	10	4	4.4	—	16 Dec 2004	0.51	—	—
—	4CO-189	½ inch	Concrete	10	4	4.4	—	16 Dec 2004	ND < 0.50	—	—
—	4CO-190	½ inch	Concrete	10	4	4.4	—	16 Dec 2004	0.53	—	—
—	4CO-191	½ inch	Concrete	10	4	4.4	—	16 Dec 2004	ND < 0.50	—	—
—	4CO-509	½ inch	Concrete	10	4	4.4	—	16 Dec 2004	ND < 0.50	—	—
—	4XX-005	NA	Misc. solid	10	4	4.4	*Floor tile*	16 Dec 2004	ND < 1.0	3	—
—	4XX-006	NA	Misc. solid	10	4	4.4	*Floor tile*	16 Dec 2004	ND < 1.0	3	—
—	7XX-007	NA	Sludge	10	7	NS	*Pump house*	16 Dec 2004	ND < 20	3	—
—	7XX-008	Surface	Oil	10	7	NS	*Enclosure*	17 Dec 2004	ND < 4.0	—	—
—	7CO-192	½ inch	Concrete	10	7	NS	*Pump house*	16 Dec 2004	**4.8**	—	—
—	7CO-193	½ inch	Concrete	10	7	NS	*Pump house*	16 Dec 2004	**4.8**	—	—
—	7CO-194	½ inch	Concrete	10	7	NS	*Pump house*	16 Dec 2004	**53**	3	—
—	7CO-195	½ inch	Concrete	10	7	NS	*Pump house*	16 Dec 2004	**1.4**	3	—
—	7SD-011	0.0–0.3	Sediment	10	7	NS	*Pump house*	16 Dec 2004	ND	3, 8	—
—	7SD-012	0.0–0.3	Sediment	10	7	NS	*Pump house*	16 Dec 2004	**9.5**	3, 8	—
—	7PP-007	NA	Oil	10	7	NS	55-gal drum	01 Nov 2004	ND < 2.0	—	—

English Station
PCB Analytical Results
AOC-11

A or B	Sample Point	Depth (feet)	Sample Matrix	AOC	PCB Area	PCB Subarea	*Site Feature*	Sampling Date	Mass Analysis Result	Mass Analysis Notes	SPLP Analysis Date	SPLP Result µg/L	SPLP Notes	Who ?
—	5TB-228	0.0–0.3	Asphalt	11	5	5.7	—	19 Nov 2004	ND < 1.0	3	—	—	—	—
—	5TB-228	0.3–1.3	Soil	11	5	5.7	—	19 Nov 2004	ND < 0.50	—	—	—	—	—
—	5TB-228	1.3–2.3	Soil	11	5	5.7	—	19 Nov 2004	ND < 0.50	—	—	—	—	—
—	5TB-228	4.3–6.3	Soil	11	5	5.7	—	19 Nov 2004	ND < 0.50	—	—	—	—	—
—	5TB-229	0.0–0.3	Soil	11	5	5.7	*Bulkhead*	19 Nov 2004	0.6	4	12-22-2004	ND < 0.50	—	—
—	5TB-229	0.3–1.3	Soil	11	5	5.7	*Bulkhead*	19 Nov 2004	ND < 0.50	—	—	—	—	—
—	5TB-229	1.3–2.3	Soil	11	5	5.7	*Bulkhead*	19 Nov 2004	ND < 0.50	—	—	—	—	—
—	5TB-229	2.3–4.3	Soil	11	5	5.7	*Bulkhead*	19 Nov 2004	ND < 0.50	—	—	—	—	—
—	5TB-229	4.3–6.3	Soil	11	5	5.7	*Bulkhead*	19 Nov 2004	ND < 0.50	—	—	—	—	—
—	5TB-230	0.0–0.3	Asphalt	11	5	5.7	—	19 Nov 2004	ND < 1.0	3	—	—	—	—
—	5TB-230	0.3–1.3	Soil	11	5	5.7	—	19 Nov 2004	ND < 0.50	—	—	—	—	—
—	5TB-230	1.3–2.3	Soil	11	5	5.7	—	19 Nov 2004	ND < 0.50	—	—	—	—	—
—	5TB-230	2.3–3.3	Soil	11	5	5.7	—	19 Nov 2004	ND < 0.50	—	—	—	—	—
—	5TB-230	3.3–4.3	Soil	11	5	5.7	—	19 Nov 2004	ND < 0.50	—	—	—	—	—
—	5TB-230	4.3–6.3	Soil	11	5	5.7	—	19 Nov 2004	ND < 0.50	—	—	—	—	—
—	6CO-109	½ inch	Concrete	11	5	5.7	*P11*	01 Sep 2004	ND < 0.50	—	—	—	—	—
—	6CO-109 **D**	½ inch	Concrete	11	5	5.7	*P11*	01 Sep 2004	ND < 0.50	5	—	—	—	—
—	MW-20	11–13	Soil	11	6	6.2	—	27 May 1998	ND < 1.0	6	—	—	—	GEI
—	TB-200	5–7	Soil	11	6	6.2	—	02 Jul 1998	ND < 1.0	6	—	—	—	GEI
—	TB-MMM	0.3–1.3	Soil	11	6	6.2	—	01 Apr 2002	ND < 0.50	—	—	—	—	—
—	TB-MMM	2–4	Soil	11	6	6.2	—	01 Apr 2002	ND < 0.50	—	—	—	—	—
—	TB-NNN	0.3–2.3	Soil	11	6	6.2	—	01 Apr 2002	ND < 0.50	—	—	—	—	—
—	TB-NNN	2.3–4.3	Soil	11	6	6.2	—	01 Apr 2002	ND < 0.50	—	—	—	—	—
—	TB-NNN	4.3–6.3	Soil	11	6	6.2	—	01 Apr 2002	ND < 0.50	—	—	—	—	—
—	TB-OO	0–2	Soil	11	6	6.2	—	01 Apr 2002	ND < 0.50	—	—	—	—	—
—	TB-RRRRR	0.0–0.3	Soil	11	6	6.2	—	19 Jul 2002	ND < 0.50	—	—	—	—	—
—	TB-RRRRR	0.3–1.3	Soil	11	6	6.2	—	19 Jul 2002	ND < 0.50	—	—	—	—	—
—	TB-RRRRR	1.3–2.3	Soil	11	6	6.2	—	19 Jul 2002	ND < 0.50	—	—	—	—	—
—	TB-RRRRR	15–17	Soil	11	6	6.2	—	19 Jul 2002	ND < 0.50	—	—	—	—	—
—	TB-RRRRR	2.3–4.3	Soil	11	6	6.2	—	19 Jul 2002	ND < 0.50	—	—	—	—	—
—	TB-RRRRR	20–22	Soil	11	6	6.2	—	19 Jul 2002	ND < 0.50	—	—	—	—	—
—	TB-RRRRR	5–7	Soil	11	6	6.2	—	19 Jul 2002	ND < 0.50	—	—	—	—	—
—	TB-SSSSS	0.0–0.3	Soil	11	6	6.2	—	19 Jul 2002	ND < 0.50	—	—	—	—	—
—	TB-SSSSS	0.3–1.3	Soil	11	6	6.2	—	19 Jul 2002	ND < 0.50	—	—	—	—	—
—	TB-SSSSS	1.3–2.3	Soil	11	6	6.2	—	19 Jul 2002	ND < 0.50	—	—	—	—	—
—	TB-SSSSS	2.3–4.3	Soil	11	6	6.2	—	19 Jul 2002	ND < 0.50	—	—	—	—	—
—	TB-SSSSS	5–7	Soil	11	6	6.2	—	19 Jul 2002	ND < 0.50	—	—	—	—	—
—	TB-TTTTT	0.0–0.3	Soil	11	6	6.2	—	19 Jul 2002	ND < 0.50	—	—	—	—	—
—	TB-TTTTT	0.3–1.3	Soil	11	6	6.2	—	19 Jul 2002	ND < 0.50	—	—	—	—	—
—	TB-TTTTT	1.3–2.3	Soil	11	6	6.2	—	19 Jul 2002	ND < 0.50	—	—	—	—	—
—	TB-TTTTT	2.3–4.3	Soil	11	6	6.2	—	19 Jul 2002	ND < 0.50	—	—	—	—	—
—	TB-TTTTT	5–7	Soil	11	6	6.2	—	19 Jul 2002	ND < 0.50	—	—	—	—	—
—	TB-UUUUU	0.0–0.3	Soil	11	6	6.2	—	22 Jul 2002	ND < 0.50	—	—	—	—	—
—	TB-UUUUU	0.3–1.3	Soil	11	6	6.2	—	22 Jul 2002	ND < 0.50	—	—	—	—	—
—	TB-UUUUU	1.3–2.3	Soil	11	6	6.2	—	22 Jul 2002	ND < 0.50	—	—	—	—	—
—	TB-UUUUU	2.3–4.3	Soil	11	6	6.2	—	22 Jul 2002	ND < 0.50	—	—	—	—	—
—	TB-UUUUU	5–7	Soil	11	6	6.2	—	22 Jul 2002	ND < 0.50	—	—	—	—	—
—	TB-VV	2–4	Soil	11	6	6.2	—	08 Feb 2002	ND < 0.50	—	—	—	—	—
—	TB-VV	4–6	Soil	11	6	6.2	—	08 Feb 2002	ND < 0.50	—	—	—	—	—
—	TB-VV	5.0–5.5	Soil	11	6	6.2	—	01 Apr 2002	ND < 0.50	—	—	—	—	—
—	TB-VVVVV	0.0–0.3	Soil	11	6	6.2	—	22 Jul 2002	ND < 0.50	—	—	—	—	—
—	TB-VVVVV	0.3–1.8	Soil	11	6	6.2	—	22 Jul 2002	ND < 0.50	—	—	—	—	—
—	TB-VVVVV	2.0–3.5	Soil	11	6	6.2	—	22 Jul 2002	ND < 0.50	—	—	—	—	—
—	TB-VVVVV	5.0–6.5	Soil	11	6	6.2	—	22 Jul 2002	ND < 0.50	—	—	—	—	—
—	TB-GGGGGG	0.0–0.3	Soil	11	6	6.4	—	22 Jul 2002	ND < 0.50	—	—	—	—	—
—	TB-GGGGGG	0.3–2.3	Soil	11	6	6.4	—	22 Jul 2002	ND < 0.50	—	—	—	—	—
—	TB-GGGGGG	10–12	Soil	11	6	6.4	—	22 Jul 2002	ND < 0.50	—	—	—	—	—
—	TB-GGGGGG	2.3–4.3	Soil	11	6	6.4	—	22 Jul 2002	ND < 0.50	—	—	—	—	—

English Station
PCB Analytical Results
AOC-12

A or B	Sample Point	Depth (feet)	Sample Matrix	AOC	PCB Area	PCB Subarea	*Site Feature*	Sampling Date	Mass Analysis Result	Mass Analysis Notes	SPLP Analysis Date	SPLP Result µg/L	SPLP Notes	Who ?
—	2HA-117	0.0–0.5	Soil	12W	2	2.1	*Track A*	25 Oct 2004	0.75	4	11-10-2004	ND < 0.5	—	—
—	2HA-117	0.5–1.0	Soil	12W	2	2.1	*Track A*	25 Oct 2004	ND < 0.50	—	—	—	—	—
—	2HA-117	1.0–1.5	Soil	12W	2	2.1	*Track A*	25 Oct 2004	ND < 0.50	—	—	—	—	—
—	2HA-117	1.5–2.0	Soil	12W	2	2.1	*Track A*	25 Oct 2004	0.6	4	11-10-2004	ND < 0.5	—	—
—	2HA-118	0.0–0.5	Soil	12W	2	2.1	*Track A*	25 Oct 2004	0.75	4	11-10-2004	ND < 0.5	—	—
—	2HA-118	0.5–1.0	Soil	12W	2	2.1	*Track A*	25 Oct 2004	ND < 0.50	—	—	—	—	—
—	2HA-118	1.0–1.5	Soil	12W	2	2.1	*Track A*	25 Oct 2004	0.64	4	11-10-2004	ND < 0.5	—	—
—	2HA-118	1.5–2.0	Soil	12W	2	2.1	*Track A*	25 Oct 2004	ND < 0.50	—	—	—	—	—
—	2HA-137	0.0–0.25	Soil	12W	2	2.1	*Track A*	08 Nov 2004	ND < 0.50	—	—	—	—	—
—	2HA-137	0.25–1.25	Soil	12W	2	2.1	*Track A*	08 Nov 2004	ND < 0.50	—	—	—	—	—
—	2HA-138	0.0–0.25	Soil	12W	2	2.1	*Track A*	08 Nov 2004	ND < 0.50	—	—	—	—	—
—	2HA-138	0.25–1.25	Soil	12W	2	2.1	*Track A*	08 Nov 2004	ND < 0.50	—	—	—	—	—
—	2HA-138 **D**	0.25–1.25	Soil	12W	2	2.1	*Track A*	08 Nov 2004	ND < 0.50	5	—	—	—	—
A	2HA-139	0.0–0.25	Soil	12W	2	2.1	*Track C*	08 Nov 2004	ND < 0.50	—	—	—	—	—
A	2HA-139	0.25–1.25	Soil	12W	2	2.1	*Track C*	08 Nov 2004	ND < 0.50	—	—	—	—	—
A	2HA-140	0.0–0.25	Soil	12W	2	2.1	*Track C*	08 Nov 2004	ND < 0.50	—	—	—	—	—
A	2HA-140	0.25–1.25	Soil	12W	2	2.1	*Track C*	08 Nov 2004	ND < 0.50	—	—	—	—	—
—	SS-FF	0.0–0.3	Soil	12W	2	2.1	*Track A*	03 Apr 2002	0.8	4	04-17-2002	ND < 0.5	—	—
—	SS-GG	0.0–0.3	Soil	12W	2	2.1	*Track A*	03 Apr 2002	ND < 0.50	—	—	—	—	—
—	SS-GG	1.0–1.5	Soil	12W	2	2.1	*Track A*	03 Apr 2002	ND < 0.50	—	—	—	—	—
A	SS-HH	0.0–0.3	Soil	12W	2	2.1	*Track A*	03 Apr 2002	ND < 0.50	—	—	—	—	—
A	SS-II	0.0–0.3	Soil	12W	2	2.1	*Track B*	03 Apr 2002	ND < 0.50	—	—	—	—	—
A	SS-JJ	0.0–0.3	Soil	12W	2	2.1	*Track E*	03 Apr 2002	ND < 0.50	—	—	—	—	—
A	SS-KK	0.0–0.3	Soil	12W	2	2.1	*Track C*	03 Apr 2002	0.83	4	04-17-2002	ND < 0.5	—	—
A	SS-LL	0.0–0.3	Soil	12W	2	2.1	*Track E*	03 Apr 2002	ND < 0.50	—	—	—	—	—
A	SS-MM	0.0–0.3	Soil	12W	2	2.1	*Track D*	03 Apr 2002	ND < 0.50	—	—	—	—	—
A	SS-NN	0.0–0.3	Soil	12W	2	2.1	*Track C*	03 Apr 2002	ND < 0.50	—	—	—	—	—
A	SS-OO	0.0–0.3	Soil	12W	2	2.1	*Track E*	02 Apr 2002	ND < 0.50	—	—	—	—	—
A	SS-X	0.0–0.6	Soil	12W	2	2.1	*Track B*	14 May 2001	ND < 0.50	—	—	—	—	—
A	SS-Y	0.0–0.6	Soil	12W	2	2.1	*Track C*	14 May 2001	ND < 0.50	—	—	—	—	—
A	SS-Z	0.0–0.6	Soil	12W	2	2.1	*Track D*	14 May 2001	ND < 0.50	—	—	—	—	—
A	2AS-053	½ inch	Asphalt	12W	2	2.2	—	27 Feb 2007	ND < 0.30	—	—	—	—	—
A	2AS-054	½ inch	Asphalt	12W	2	2.2	—	27 Feb 2007	ND < 0.30	—	—	—	—	—
A	2AS-055	½ inch	Asphalt	12W	2	2.2	—	27 Feb 2007	ND < 0.30	—	—	—	—	—
A	2AS-056	½ inch	Asphalt	12W	2	2.2	—	27 Feb 2007	ND < 0.30	—	—	—	—	—
A	2AS-056 **D**	½ inch	Asphalt	12W	2	2.2	—	27 Feb 2007	0.34	5	—	—	—	—
A	2AS-056 **EB**	½ inch	Water	12W	2	2.2	—	27 Feb 2007	ND < 0.50	—	—	—	—	—
A	2AS-057	½ inch	Asphalt	12W	2	2.2	—	27 Feb 2007	ND < 0.30	—	—	—	—	—
A	2AS-058	½ inch	Asphalt	12W	2	2.2	—	27 Feb 2007	0.41	—	—	—	—	—
A	2AS-059	½ inch	Asphalt	12W	2	2.2	—	27 Feb 2007	ND < 0.30	—	—	—	—	—
A	2AS-060	½ inch	Asphalt	12W	2	2.2	—	27 Feb 2007	ND < 0.30	—	—	—	—	—
A	2CO-129	½ inch	Concrete	12W	2	2.2	*P24*	30 Nov 2004	ND < 0.50	—	—	—	—	—
A	2CO-130	½ inch	Concrete	12W	2	2.2	*P24*	30 Nov 2004	ND < 0.50	—	—	—	—	—
A	2CO-131	½ inch	Concrete	12W	2	2.2	*P24*	30 Nov 2004	ND < 0.50	—	—	—	—	—
A	2CO-177	½ inch	Concrete	12W	2	2.2	*CB2*	16 Dec 2004	ND < 0.50	—	—	—	—	—
A	2CO-504	½ inch	Concrete	12W	2	2.2	*P24*	30 Nov 2004	ND < 0.50	—	—	—	—	—
A	2GP-272	0.0–0.5	Asphalt	12W	2	2.2	—	13 Feb 2007	ND < 1.2	E	—	—	—	—
A	2GP-272	0.3–1.3	Soil	12W	2	2.2	—	25 Jan 2007	ND < 0.30	—	—	—	—	—
A	2GP-272	1.3–1.8	Soil	12W	2	2.2	—	25 Jan 2007	ND < 0.30	—	—	—	—	—
A	2GP-272	1.8–2.5	Soil	12W	2	2.2	—	25 Jan 2007	ND < 0.30	—	—	—	—	—
A	2GP-272	2.5–3.0	Soil	12W	2	2.2	—	25 Jan 2007	ND < 0.30	—	—	—	—	—
A	2GP-272	3.0–4.0	Soil	12W	2	2.2	—	25 Jan 2007	ND < 0.40	—	—	—	—	—
A	2GP-272	4.0–6.0	Soil	12W	2	2.2	—	25 Jan 2007	ND < 0.40	—	—	—	—	—
A	2GP-272	6.0–8.0	Soil	12W	2	2.2	—	25 Jan 2007	ND < 0.40	—	—	—	—	—
A	2GP-273	0.0–0.5	Asphalt	12W	2	2.2	—	13 Feb 2007	ND < 1.1	E	—	—	—	—
A	2GP-273	0.3–1.3	Soil	12W	2	2.2	—	25 Jan 2007	ND < 0.30	—	—	—	—	—
A	2GP-273	1.3–2.0	Soil	12W	2	2.2	—	25 Jan 2007	ND < 0.30	—	—	—	—	—
A	2GP-273	2.0–2.5	Soil	12W	2	2.2	—	25 Jan 2007	ND < 0.30	—	—	—	—	—
A	2GP-273	2.5–4.0	Soil	12W	2	2.2	—	25 Jan 2007	ND < 0.30	—	—	—	—	—
A	2GP-273	4.0–6.0	Soil	12W	2	2.2	—	25 Jan 2007	ND < 0.40	—	—	—	—	—
A	2GP-273	6.0–8.0	Soil	12W	2	2.2	—	25 Jan 2007	ND < 0.40	—	—	—	—	—
A	2GP-274	0.0–0.5	Asphalt	12W	2	2.2	—	13 Feb 2007	**3.8**	E	—	—	—	—
A	2GP-274	0.3–1.3	Soil	12W	2	2.2	—	25 Jan 2007	ND < 0.30	—	—	—	—	—
A	2GP-274	1.3–2.0	Soil	12W	2	2.2	—	25 Jan 2007	ND < 0.30	—	—	—	—	—
A	2GP-274	2.0–2.5	Soil	12W	2	2.2	—	25 Jan 2007	ND < 0.30	—	—	—	—	—
A	2GP-274	2.5–3.0	Soil	12W	2	2.2	—	25 Jan 2007	ND < 0.30	—	—	—	—	—
A	2GP-274	3.0–4.0	Soil	12W	2	2.2	—	25 Jan 2007	ND < 0.40	—	—	—	—	—
A	2GP-274	4.0–6.0	Soil	12W	2	2.2	—	25 Jan 2007	ND < 0.40	—	—	—	—	—
A	2GP-274	6.0–8.0	Soil	12W	2	2.2	—	25 Jan 2007	ND < 0.50	—	—	—	—	—
A	2GP-274 **D**	0.0–0.5	Asphalt	12W	2	2.2	—	13 Feb 2007	ND < 1.1	5, E	—	—	—	—
A	2GP-274 **D**	4.0–6.0	Soil	12W	2	2.2	—	25 Jan 2007	ND < 0.40	5	—	—	—	—
A	2GP-274 **EB**	0.0–0.5	Water	12W	2	2.2	—	13 Feb 2007	ND < 0.50	—	—	—	—	—
A	2GP-274 **EB**	NA	Water	12W	2	2.2	—	25 Jan 2007	ND < 0.50	L	—	—	—	—
A	2GP-275	0.0–0.5	Asphalt	12W	2	2.2	—	13 Feb 2007	**2.6**	E	—	—	—	—
A	2GP-275	0.3–1.3	Soil	12W	2	2.2	—	25 Jan 2007	ND < 0.30	—	—	—	—	—
A	2GP-275	1.3–2.0	Soil	12W	2	2.2	—	25 Jan 2007	ND < 0.30	—	—	—	—	—
A	2GP-275	2.0–2.5	Soil	12W	2	2.2	—	25 Jan 2007	ND < 0.30	—	—	—	—	—

English Station
PCB Analytical Results
AOC-12

A or B	Sample Point	Depth (feet)	Sample Matrix	AOC	PCB Area	PCB Subarea	*Site Feature*	Sampling Date	Mass Analysis Result	Mass Analysis Notes	SPLP Analysis Date	SPLP Result µg/L	SPLP Notes	Who ?
A	2GP-275	2.5–3.0	Soil	12W	2	2.2	—	25 Jan 2007	ND < 0.30	—	—	—	—	—
A	2GP-275	3.0–4.0	Soil	12W	2	2.2	—	25 Jan 2007	ND < 0.40	—	—	—	—	—
A	2GP-275	4.0–6.0	Soil	12W	2	2.2	—	25 Jan 2007	ND < 0.40	—	—	—	—	—
A	2GP-275	6.0–8.0	Soil	12W	2	2.2	—	25 Jan 2007	ND < 0.40	—	—	—	—	—
A	2GP-276	0.0–0.5	Asphalt	12W	2	2.2	—	13 Feb 2007	ND < 1.1	E	—	—	—	—
A	2GP-276	0.3–1.3	Soil	12W	2	2.2	—	25 Jan 2007	ND < 0.30	—	—	—	—	—
A	2GP-276	1.3–2.0	Soil	12W	2	2.2	—	25 Jan 2007	ND < 0.30	—	—	—	—	—
A	2GP-276	2.0–2.5	Soil	12W	2	2.2	—	25 Jan 2007	ND < 0.30	—	—	—	—	—
A	2GP-276	2.5–3.0	Soil	12W	2	2.2	—	25 Jan 2007	ND < 0.30	—	—	—	—	—
A	2GP-276	3.0–4.0	Soil	12W	2	2.2	—	25 Jan 2007	ND < 0.40	—	—	—	—	—
A	2GP-276	4.0–6.0	Soil	12W	2	2.2	—	25 Jan 2007	ND < 0.40	—	—	—	—	—
A	2GP-276	6.0–8.0	Soil	12W	2	2.2	—	25 Jan 2007	ND < 0.50	—	—	—	—	—
A	2GP-277	0.0–0.5	Asphalt	12W	2	2.2	—	13 Feb 2007	ND < 1.1	E	—	—	—	—
A	2GP-277	0.3–1.3	Soil	12W	2	2.2	—	25 Jan 2007	ND < 0.30	—	—	—	—	—
A	2GP-277	1.3–2.5	Soil	12W	2	2.2	—	25 Jan 2007	ND < 0.30	—	—	—	—	—
A	2GP-277	2.5–2.8	Soil	12W	2	2.2	—	25 Jan 2007	ND < 0.30	—	—	—	—	—
A	2GP-277	2.8–4.0	Soil	12W	2	2.2	—	25 Jan 2007	ND < 0.30	—	—	—	—	—
A	2GP-277	4.0–6.0	Soil	12W	2	2.2	—	25 Jan 2007	ND < 0.40	—	—	—	—	—
A	2GP-277	6.0–8.0	Soil	12W	2	2.2	—	25 Jan 2007	ND < 0.40	—	—	—	—	—
A	2GP-277 **D**	4.0–6.0	Soil	12W	2	2.2	—	25 Jan 2007	ND < 0.40	5	—	—	—	—
A	2GP-277 **EB**	NA	Water	12W	2	2.2	—	25 Jan 2007	ND < 0.50	—	—	—	—	—
A	2GP-278	0.0–0.3	Soil	12W	2	2.2	—	25 Jan 2007	ND < 0.30	—	—	—	—	—
A	2GP-278	0.3–1.3	Soil	12W	2	2.2	—	25 Jan 2007	ND < 0.30	—	—	—	—	—
A	2GP-278	1.3–2.2	Soil	12W	2	2.2	—	25 Jan 2007	ND < 0.30	—	—	—	—	—
A	2GP-278	2.2–2.5	Soil	12W	2	2.2	—	25 Jan 2007	ND < 0.40	—	—	—	—	—
A	2GP-278	2.5–4.0	Soil	12W	2	2.2	—	25 Jan 2007	ND < 0.30	—	—	—	—	—
A	2GP-278	4.0–6.0	Soil	12W	2	2.2	—	25 Jan 2007	ND < 0.40	—	—	—	—	—
A	2GP-278	6.0–8.0	Soil	12W	2	2.2	—	25 Jan 2007	ND < 0.40	—	—	—	—	—
A	2GP-279	0.0–0.3	Soil	12W	2	2.2	—	25 Jan 2007	ND < 0.40	—	—	—	—	—
A	2GP-279	0.3–1.3	Soil	12W	2	2.2	—	25 Jan 2007	ND < 0.30	—	—	—	—	—
A	2GP-279	1.3–2.2	Soil	12W	2	2.2	—	25 Jan 2007	ND < 0.30	—	—	—	—	—
A	2GP-279	2.2–2.5	Soil	12W	2	2.2	—	25 Jan 2007	ND < 0.40	—	—	—	—	—
A	2GP-279	2.5–4.0	Soil	12W	2	2.2	—	25 Jan 2007	ND < 0.40	—	—	—	—	—
A	2GP-279	4.0–5.5	Soil	12W	2	2.2	—	25 Jan 2007	ND < 0.40	—	—	—	—	—
A	2GP-279	5.5–7.0	Soil	12W	2	2.2	—	25 Jan 2007	ND < 0.40	—	—	—	—	—
A	2GP-280	0.0–0.3	Soil	12W	2	2.2	—	25 Jan 2007	ND < 0.40	—	—	—	—	—
A	2GP-280	0.3–1.3	Soil	12W	2	2.2	—	25 Jan 2007	ND < 0.30	—	—	—	—	—
A	2GP-280	1.3–2.2	Soil	12W	2	2.2	—	25 Jan 2007	ND < 0.30	—	—	—	—	—
A	2GP-280	2.2–2.5	Soil	12W	2	2.2	—	25 Jan 2007	ND < 0.30	—	—	—	—	—
A	2GP-280	2.5–4.0	Soil	12W	2	2.2	—	25 Jan 2007	ND < 0.40	—	—	—	—	—
A	2GP-280	4.0–6.0	Soil	12W	2	2.2	—	25 Jan 2007	ND < 0.40	—	—	—	—	—
A	2GP-280	6.0–8.0	Soil	12W	2	2.2	—	25 Jan 2007	ND < 0.40	—	—	—	—	—
A	2GP-280 **D**	2.5–4.0	Soil	12W	2	2.2	—	25 Jan 2007	ND < 0.40	5	—	—	—	—
A	2GP-280 **EB**	NA	Water	12W	2	2.2	—	25 Jan 2007	ND < 0.50	L	—	—	—	—
A	2GP-281	0.0–0.3	Soil	12W	2	2.2	—	25 Jan 2007	ND < 0.30	—	—	—	—	—
A	2GP-281	0.3–2.5	Soil	12W	2	2.2	—	25 Jan 2007	ND < 0.30	—	—	—	—	—
A	2GP-281	2.5–4.0	Soil	12W	2	2.2	—	25 Jan 2007	ND < 0.30	—	—	—	—	—
A	2GP-281	4.0–6.0	Soil	12W	2	2.2	—	25 Jan 2007	ND < 0.40	—	—	—	—	—
A	2GP-281	6.0–8.0	Soil	12W	2	2.2	—	25 Jan 2007	ND < 0.40	—	—	—	—	—
A	2GP-282	0.0–0.3	Soil	12W	2	2.2	—	25 Jan 2007	ND < 0.30	—	—	—	—	—
A	2GP-282	0.3–1.3	Soil	12W	2	2.2	—	25 Jan 2007	ND < 0.30	—	—	—	—	—
A	2GP-282	1.3–1.6	Soil	12W	2	2.2	—	25 Jan 2007	ND < 0.30	—	—	—	—	—
A	2GP-282	1.6–2.5	Soil	12W	2	2.2	—	25 Jan 2007	ND < 0.40	—	—	—	—	—
A	2GP-282	2.5–4.0	Soil	12W	2	2.2	—	25 Jan 2007	ND < 0.30	—	—	—	—	—
A	2GP-282	4.0–6.0	Soil	12W	2	2.2	—	25 Jan 2007	ND < 0.40	—	—	—	—	—
A	2GP-282	6.0–8.0	Soil	12W	2	2.2	—	25 Jan 2007	ND < 0.40	—	—	—	—	—
A	2HA-241	0.0–0.3	Asphalt	12W	2	2.2	—	16 Dec 2004	ND < 0.50	—	—	—	—	—
A	2HA-241	0.3–0.6	Soil	12W	2	2.2	—	16 Dec 2004	ND < 0.50	—	—	—	—	—
A	2HA-242	0.0–0.3	Asphalt	12W	2	2.2	—	16 Dec 2004	ND < 0.50	—	—	—	—	—
A	2HA-242	0.3–0.5	Soil	12W	2	2.2	—	16 Dec 2004	ND < 0.50	—	—	—	—	—
A	2TB-206	0.0–0.3	Soil	12W	2	2.2	—	18 Nov 2004	**3**	4	12-23-2004	ND < 0.5	—	—
A	2TB-206	0.3–2.3	Soil	12W	2	2.2	—	18 Nov 2004	ND < 0.50	—	—	—	—	—
A	2TB-206	4.3–6.3	Soil	12W	2	2.2	—	18 Nov 2004	**1.44**	4	12-23-2004	ND < 0.5	—	—
A	2TB-207	0.0–0.3	Asphalt	12W	2	2.2	—	18 Nov 2004	ND < 0.50	—	—	—	—	—
A	2TB-207	0.3–1.3	Soil	12W	2	2.2	—	18 Nov 2004	ND < 0.50	—	—	—	—	—
A	2TB-207	1.3–2.3	Soil	12W	2	2.2	—	18 Nov 2004	ND < 0.50	—	—	—	—	—
A	2TB-207	2.3–4.3	Soil	12W	2	2.2	—	18 Nov 2004	0.55	4	12-23-2004	ND < 0.5	—	—
A	2TB-207	4.3–6.3	Soil	12W	2	2.2	—	18 Nov 2004	ND < 0.50	—	—	—	—	—
A	2TB-256	0.0–0.25	Asphalt	12W	2	2.2	—	23 Feb 2006	ND < 0.60	—	—	—	—	—
A	2TB-256	0.25–0.50	Soil	12W	2	2.2	—	23 Feb 2006	ND < 0.60	—	—	—	—	—
A	2TB-256	0.50–1.00	Soil	12W	2	2.2	—	23 Feb 2006	ND < 0.30	—	—	—	—	—
A	2TB-256	1.00–2.25	Soil	12W	2	2.2	—	23 Feb 2006	ND < 0.30	—	—	—	—	—
A	2TB-256	2.25–3.25	Soil	12W	2	2.2	—	23 Feb 2006	ND < 0.40	—	—	—	—	—
A	2TB-256	3.25–4.25	Soil	12W	2	2.2	—	23 Feb 2006	ND < 0.40	—	—	—	—	—
A	2TB-256	6.25–8.25	Soil	12W	2	2.2	—	23 Feb 2006	ND < 0.40	—	—	—	—	—
A	2TB-257	0.0–0.25	Asphalt	12W	2	2.2	—	23 Feb 2006	ND < 0.60	—	—	—	—	—
A	2TB-257	0.5–1.5	Soil	12W	2	2.2	—	23 Feb 2006	ND < 0.30	—	—	—	—	—

English Station
PCB Analytical Results
AOC-12

A or B	Sample Point	Depth (feet)	Sample Matrix	AOC	PCB Area	PCB Subarea	*Site Feature*	Sampling Date	Mass Analysis Result	Mass Analysis Notes	SPLP Analysis Date	SPLP Result µg/L	SPLP Notes	Who ?
A	2TB-257	1.5–2.5	Soil	12W	2	2.2	—	23 Feb 2006	ND < 0.60	—	—	—	—	—
A	2TB-257	2.5–4.5	Soil	12W	2	2.2	—	23 Feb 2006	ND < 0.30	—	—	—	—	—
A	2TB-257	4.5–6.5	Soil	12W	2	2.2	—	23 Feb 2006	ND < 0.40	—	—	—	—	—
A	2TB-257 **D**	2.5–4.5	Soil	12W	2	2.2	—	23 Feb 2006	ND < 0.40	5	—	—	—	—
A	2TB-257 **EB**	2.5–4.5	Water	12W	2	2.2	—	23 Feb 2006	ND < 0.50	—	—	—	—	—
A	2TB-258	0.0–0.25	Asphalt	12W	2	2.2	—	23 Feb 2006	ND < 0.60	—	—	—	—	—
A	2TB-258	0.5–2.5	Soil	12W	2	2.2	—	23 Feb 2006	ND < 0.30	—	—	—	—	—
A	2TB-258	2.5–4.5	Soil	12W	2	2.2	—	23 Feb 2006	ND < 0.40	—	—	—	—	—
A	2TB-258	4.5–6.5	Soil	12W	2	2.2	—	23 Feb 2006	ND < 0.40	—	—	—	—	—
A	2TB-259	0.0–0.25	Asphalt	12W	2	2.2	—	23 Feb 2006	ND < 0.60	—	—	—	—	—
A	2TB-259	0.5–1.5	Soil	12W	2	2.2	—	23 Feb 2006	ND < 0.30	—	—	—	—	—
A	2TB-259	1.5–2.5	Soil	12W	2	2.2	—	23 Feb 2006	ND < 0.30	—	—	—	—	—
A	2TB-259	2.5–4.5	Soil	12W	2	2.2	—	23 Feb 2006	ND < 0.40	—	—	—	—	—
A	2TB-259	4.5–6.5	Soil	12W	2	2.2	—	23 Feb 2006	ND < 0.40	—	—	—	—	—
A	2TB-260	0.0–0.25	Asphalt	12W	2	2.2	—	23 Feb 2006	ND < 0.30	—	—	—	—	—
A	2TB-260	0.5–1.5	Soil	12W	2	2.2	—	23 Feb 2006	ND < 0.30	—	—	—	—	—
A	2TB-260	1.5–2.5	Soil	12W	2	2.2	—	23 Feb 2006	0.3	—	—	—	—	—
A	2TB-260	2.5–4.5	Soil	12W	2	2.2	—	23 Feb 2006	ND < 0.40	—	—	—	—	—
A	2TB-260	4.5–6.5	Soil	12W	2	2.2	—	23 Feb 2006	ND < 0.70	—	—	—	—	—
A	2TB-261	0.0–0.25	Asphalt	12W	2	2.2	—	23 Feb 2006	ND < 0.30	—	—	—	—	—
A	2TB-261	0.5–1.0	Soil	12W	2	2.2	—	23 Feb 2006	ND < 0.30	—	—	—	—	—
A	2TB-261	1.5–3.5	Soil	12W	2	2.2	—	23 Feb 2006	ND < 0.30	—	—	—	—	—
A	2TB-261	3.5–5.5	Soil	12W	2	2.2	—	23 Feb 2006	ND < 0.40	—	—	—	—	—
A	2TB-262	0.0–0.25	Asphalt	12W	2	2.2	—	23 Feb 2006	0.49	—	—	—	—	—
A	2TB-262	0.5–1.0	Soil	12W	2	2.2	—	23 Feb 2006	ND < 0.30	—	—	—	—	—
A	2TB-262	1.0–2.5	Soil	12W	2	2.2	—	23 Feb 2006	0.41	—	—	—	—	—
A	2TB-262	2.5–3.5	Soil	12W	2	2.2	—	23 Feb 2006	ND < 0.30	—	—	—	—	—
A	2TB-262	3.5–4.5	Soil	12W	2	2.2	—	23 Feb 2006	ND < 1.0	15	—	—	—	—
A	2TB-262 **D**	1.0–2.5	Soil	12W	2	2.2	—	23 Feb 2006	0.44	5	—	—	—	—
A	2TB-262 **EB**	1.0–2.5	Water	12W	2	2.2	—	23 Feb 2006	ND < 0.50	—	—	—	—	—
A	2TB-263	0.0–0.25	Asphalt	12W	2	2.2	—	23 Feb 2006	0.45	—	—	—	—	—
A	2TB-263	0.5–1.5	Soil	12W	2	2.2	—	23 Feb 2006	ND < 0.30	—	—	—	—	—
A	2TB-263	1.5–2.5	Soil	12W	2	2.2	—	23 Feb 2006	ND < 0.30	—	—	—	—	—
A	2TB-263	2.5–4.5	Soil	12W	2	2.2	—	23 Feb 2006	ND < 0.40	—	—	—	—	—
A	2TB-263	4.5–6.5	Soil	12W	2	2.2	—	23 Feb 2006	ND < 0.50	—	—	—	—	—
A	2TB-264	0.0–0.25	Asphalt	12W	2	2.2	—	23 Feb 2006	ND < 0.60	—	—	—	—	—
A	2TB-264	0.5–1.5	Soil	12W	2	2.2	—	23 Feb 2006	ND < 0.30	—	—	—	—	—
A	2TB-264	1.5–2.5	Soil	12W	2	2.2	—	23 Feb 2006	ND < 0.60	—	—	—	—	—
A	2TB-264	2.5–4.0	Soil	12W	2	2.2	—	23 Feb 2006	ND < 0.30	—	—	—	—	—
A	2TB-264	4.0–4.5	Soil	12W	2	2.2	—	23 Feb 2006	ND < 0.40	—	—	—	—	—
A	2TB-264	4.5–6.5	Soil	12W	2	2.2	—	23 Feb 2006	ND < 0.40	—	—	—	—	—
A	2TB-265	0.0–0.25	Asphalt	12W	2	2.2	—	23 Feb 2006	ND < 0.60	—	—	—	—	—
A	2TB-265	0.5–2.5	Soil	12W	2	2.2	—	23 Feb 2006	ND < 0.30	—	—	—	—	—
A	2TB-265	1.5–4.0	Soil	12W	2	2.2	—	23 Feb 2006	ND < 0.60	—	—	—	—	—
A	2TB-265	4.5–6.5	Soil	12W	2	2.2	—	23 Feb 2006	ND < 0.50	—	—	—	—	—
A	CB-2	0.0–0.3	Sediment	12W	2	2.2	*CB2*	10 May 2001	**3.8**	—	—	—	—	—
A	CB-3	0.0–0.3	Sediment	12W	2	2.2	*CB3*	10 May 2001	ND < 0.50	—	—	—	—	—
A	MW-07	7–9	Soil	12W	2	2.2	—	04 Jun 1998	ND < 1.0	6	—	—	—	GEI
A	MW-22	7–9	Soil	12W	2	2.2	—	09 Jun 1998	ND < 1.0	6	—	—	—	GEI
A	SS-BB	0.0–0.3	Soil	12W	2	2.2	—	03 Apr 2002	ND < 0.50	—	—	—	—	—
A	SS-BB	0.3–1.3	Soil	12W	2	2.2	—	03 Apr 2002	ND < 0.50	—	—	—	—	—
A	SS-CC	0.0–0.3	Soil	12W	2	2.2	—	03 Apr 2002	ND < 0.50	—	—	—	—	—
A	SS-CC	0.3–1.3	Soil	12W	2	2.2	—	03 Apr 2002	ND < 0.50	—	—	—	—	—
A	SS-D2	0.0–0.5	Soil	12W	2	2.2	*Surge basin*	02 May 2001	ND < 0.50	—	—	—	—	—
A	SS-DD	0.0–0.3	Soil	12W	2	2.2	—	03 Apr 2002	ND < 0.50	—	—	—	—	—
A	SS-DD	0.3–1.3	Soil	12W	2	2.2	—	03 Apr 2002	ND < 0.50	—	—	—	—	—
A	SS-EE	0.0–0.3	Soil	12W	2	2.2	—	03 Apr 2002	ND < 0.50	—	—	—	—	—
A	SS-EE	0.3–1.3	Soil	12W	2	2.2	—	03 Apr 2002	ND < 0.50	—	—	—	—	—
A	TB-09	3–7	Soil	12W	2	2.2	—	04 Jun 1998	ND < 1.0	6	—	—	—	GEI
A	TB-10	11–13	Soil	12W	2	2.2	—	04 Jun 1998	ND < 1.0	6	—	—	—	GEI
A	TB-C	2–4	Soil	12W	2	2.2	—	10 May 2001	ND < 0.50	—	—	—	—	—
A	TB-CCCC	0.0–0.3	Asphalt	12W	2	2.2	—	03 Apr 2002	ND < 0.50	—	—	—	—	—
A	TB-CCCC	10–12	Soil	12W	2	2.2	—	03 Apr 2002	ND < 0.50	—	—	—	—	—
A	TB-CCCC	2.5–2.8	Soil	12W	2	2.2	—	03 Apr 2002	ND < 0.50	—	—	—	—	—
A	TB-CCCC	2.8–3.8	Soil	12W	2	2.2	—	03 Apr 2002	ND < 0.50	—	—	—	—	—
A	TB-CCCC	4.5–6.0	Soil	12W	2	2.2	—	03 Apr 2002	ND < 0.50	—	—	—	—	—
A	TB-D	2–4	Soil	12W	2	2.2	—	11 May 2001	ND < 0.50	—	—	—	—	—
A	TB-DDDD	0.0–0.3	Asphalt	12W	2	2.2	—	03 Apr 2002	ND < 0.50	—	—	—	—	—
A	TB-DDDD	1.3–1.6	Soil	12W	2	2.2	—	03 Apr 2002	ND < 0.50	—	—	—	—	—
A	TB-DDDD	1.6–2.6	Soil	12W	2	2.2	—	03 Apr 2002	ND < 0.50	—	—	—	—	—
A	TB-DDDD	15–17	Soil	12W	2	2.2	—	03 Apr 2002	ND < 0.50	—	—	—	—	—
A	TB-DDDD	3.3–4.3	Soil	12W	2	2.2	—	03 Apr 2002	ND < 0.50	—	—	—	—	—
A	TB-EEEE	0.0–0.3	Asphalt	12W	2	2.2	—	04 Apr 2002	ND < 0.50	—	—	—	—	—
A	TB-EEEE	1.5–1.8	Soil	12W	2	2.2	—	04 Apr 2002	ND < 0.50	—	—	—	—	—
A	TB-EEEE	1.8–2.8	Soil	12W	2	2.2	—	04 Apr 2002	ND < 0.50	—	—	—	—	—
A	TB-EEEE	10–12	Soil	12W	2	2.2	—	04 Apr 2002	ND < 0.50	—	—	—	—	—
A	TB-EEEE	3.8–5.8	Soil	12W	2	2.2	—	04 Apr 2002	ND < 0.50	—	—	—	—	—

English Station
PCB Analytical Results
AOC-12

A or B	Sample Point	Depth (feet)	Sample Matrix	AOC	PCB Area	PCB Subarea	*Site Feature*	Sampling Date	Mass Analysis Result	Mass Analysis Notes	SPLP Analysis Date	SPLP Result µg/L	SPLP Notes	Who ?
A	TB-F	0–2	Soil	12W	2	2.2	—	11 May 2001	ND < 0.50	—	—	—	—	—
A	TB-GGGG	0.0–0.3	Soil	12W	2	2.2	—	04 Apr 2002	ND < 0.50	—	—	—	—	—
A	TB-GGGG	1–2	Soil	12W	2	2.2	—	04 Apr 2002	ND < 0.50	—	—	—	—	—
A	TB-GGGG	2.3–4.3	Soil	12W	2	2.2	—	04 Apr 2002	ND < 0.50	—	—	—	—	—
A	TB-HHHH	0.0–0.3	Soil	12W	2	2.2	—	04 Apr 2002	ND < 0.50	—	—	—	—	—
A	TB-HHHH	1.3–2.3	Soil	12W	2	2.2	—	04 Apr 2002	ND < 0.50	—	—	—	—	—
A	TB-HHHH	2.3–4.3	Soil	12W	2	2.2	—	04 Apr 2002	ND < 0.50	—	—	—	—	—
A	TB-HHHH	5–6	Soil	12W	2	2.2	—	04 Apr 2002	ND < 0.50	—	—	—	—	—
A	TB-JJJJ	0.0–0.3	Asphalt	12W	2	2.2	—	04 Apr 2002	ND < 0.50	—	—	—	—	—
A	TB-JJJJ	1.5–1.8	Soil	12W	2	2.2	—	04 Apr 2002	ND < 0.50	—	—	—	—	—
A	TB-JJJJ	1.8–2.8	Soil	12W	2	2.2	—	04 Apr 2002	ND < 0.50	—	—	—	—	—
A	TB-JJJJ	3.5–5.0	Soil	12W	2	2.2	—	04 Apr 2002	ND < 0.50	—	—	—	—	—
A	TB-JJJJ	5.0–5.5	Soil	12W	2	2.2	—	04 Apr 2002	ND < 0.50	—	—	—	—	—
A	TB-KKKK	0.0–0.3	Asphalt	12W	2	2.2	—	04 Apr 2002	ND < 0.50	—	—	—	—	—
A	TB-KKKK	1.0–1.3	Soil	12W	2	2.2	—	04 Apr 2002	ND < 0.50	—	—	—	—	—
A	TB-KKKK	1.3–2.3	Soil	12W	2	2.2	—	04 Apr 2002	ND < 0.50	—	—	—	—	—
A	TB-KKKK	5–6	Soil	12W	2	2.2	—	02 Apr 2002	ND < 0.50	5	—	—	—	—
A	TB-KKKK	5–6	Soil	12W	2	2.2	—	04 Apr 2002	ND < 0.50	—	—	—	—	—
A	TB-LLLL	0.0–0.3	Soil	12W	2	2.2	—	04 Apr 2002	ND < 0.50	—	—	—	—	—
A	TB-LLLL	0.3–0.6	Soil	12W	2	2.2	—	04 Apr 2002	ND < 0.50	—	—	—	—	—
A	TB-LLLL	0.6–1.6	Soil	12W	2	2.2	—	04 Apr 2002	ND < 0.50	—	—	—	—	—
A	TB-LLLL	3.3–4.3	Soil	12W	2	2.2	—	04 Apr 2002	ND < 0.50	—	—	—	—	—
A	TB-LLLL	4.3–6.3	Soil	12W	2	2.2	—	04 Apr 2002	ND < 0.50	—	—	—	—	—
A	TB-MMMM	0.0–0.3	Asphalt	12W	2	2.2	—	04 Apr 2002	ND < 0.50	—	—	—	—	—
A	TB-MMMM	0.5–0.8	Soil	12W	2	2.2	—	04 Apr 2002	ND < 0.50	—	—	—	—	—
A	TB-MMMM	0.8–1.8	Soil	12W	2	2.2	—	04 Apr 2002	ND < 0.50	—	—	—	—	—
A	TB-MMMM	4.5–6.5	Soil	12W	2	2.2	—	04 Apr 2002	ND < 0.50	—	—	—	—	—
A	TB-NNNN	0.0–0.3	Asphalt	12W	2	2.2	—	04 Apr 2002	ND < 0.50	—	—	—	—	—
A	TB-NNNN	1.0–1.3	Soil	12W	2	2.2	—	04 Apr 2002	ND < 0.50	—	—	—	—	—
A	TB-NNNN	1.3–2.3	Soil	12W	2	2.2	—	04 Apr 2002	ND < 0.50	—	—	—	—	—
A	TB-NNNN	4–5	Soil	12W	2	2.2	—	04 Apr 2002	ND < 0.50	—	—	—	—	—
A	TB-OOOO	0.0–0.3	Asphalt	12W	2	2.2	—	05 Apr 2002	ND < 0.50	—	—	—	—	—
A	TB-OOOO	2.0–2.3	Soil	12W	2	2.2	—	05 Apr 2002	ND < 0.50	—	—	—	—	—
A	TB-OOOO	4–5	Soil	12W	2	2.2	—	05 Apr 2002	ND < 0.50	—	—	—	—	—
A	TB-PPPP	0.0–0.3	Asphalt	12W	2	2.2	—	05 Apr 2002	ND < 0.50	—	—	—	—	—
A	TB-PPPP	0.3–0.6	Soil	12W	2	2.2	—	05 Apr 2002	ND < 0.50	—	—	—	—	—
A	TB-PPPP	0.9–1.0	Soil	12W	2	2.2	—	05 Apr 2002	ND < 0.50	—	—	—	—	—
A	TB-PPPP	2.3–4.3	Soil	12W	2	2.2	—	05 Apr 2002	ND < 0.50	—	—	—	—	—
A	TB-QQQQ	0.0–0.3	Soil	12W	2	2.2	—	05 Apr 2002	ND < 0.50	—	—	—	—	—
A	TB-QQQQ	0.3–2.3	Soil	12W	2	2.2	—	05 Apr 2002	ND < 0.50	—	—	—	—	—
A	TB-QQQQ	2.3–4.3	Soil	12W	2	2.2	—	05 Apr 2002	ND < 0.50	—	—	—	—	—
A	TB-R	5–7	Soil	12W	2	2.2	—	15 May 2001	ND < 0.50	—	—	—	—	—
A	TB-RRRR	0.0–0.3	Asphalt	12W	2	2.2	—	05 Apr 2002	ND < 0.50	—	—	—	—	—
A	TB-RRRR	1.0–1.3	Soil	12W	2	2.2	—	05 Apr 2002	ND < 0.50	—	—	—	—	—
A	TB-RRRR	3.3–3.9	Soil	12W	2	2.2	—	05 Apr 2002	ND < 0.50	—	—	—	—	—
A	TB-RRRR	3.9–4.0	Soil	12W	2	2.2	—	05 Apr 2002	ND < 0.50	—	—	—	—	—
A	TB-SSSS	0.0–0.3	Asphalt	12W	2	2.2	—	05 Apr 2002	ND < 0.50	—	—	—	—	—
A	TB-SSSS	2.2–2.5	Soil	12W	2	2.2	—	05 Apr 2002	ND < 0.50	—	—	—	—	—
A	TB-SSSS	2.5–4.5	Soil	12W	2	2.2	—	05 Apr 2002	ND < 0.50	—	—	—	—	—
A	TB-TTTT	0.0–0.3	Soil	12W	2	2.2	—	05 Apr 2002	ND < 0.50	—	—	—	—	—
A	TB-TTTT	1.0–1.3	Soil	12W	2	2.2	—	05 Apr 2002	ND < 0.50	—	—	—	—	—
A	TB-TTTT	2.3–4.3	Soil	12W	2	2.2	—	05 Apr 2002	ND < 0.50	—	—	—	—	—
A	TB-ZZZ	0.0–0.3	Soil	12W	2	2.2	—	03 Apr 2002	ND < 0.50	—	—	—	—	—
A	TB-ZZZ	0.3–1.3	Soil	12W	2	2.2	—	03 Apr 2002	ND < 0.50	—	—	—	—	—
A	TB-ZZZ	10–12	Soil	12W	2	2.2	—	03 Apr 2002	ND < 0.50	—	—	—	—	—
A	TB-ZZZ	15–16	Soil	12W	2	2.2	—	03 Apr 2002	ND < 0.50	—	—	—	—	—
A	TB-ZZZ	2.3–4.3	Soil	12W	2	2.2	—	03 Apr 2002	ND < 0.50	—	—	—	—	—
A	TB-ZZZ	4.3–6.3	Soil	12W	2	2.2	—	03 Apr 2002	ND < 0.50	—	—	—	—	—
A	2HA-651	1–1.25	Soil	12W	2	2.2	*@ Track C*	28 Nov 2007	ND < 0.30	—	—	—	—	—
A	2HA-652	1–1.25	Soil	12W	2	2.2	*@ Track C*	28 Nov 2007	ND < 0.30	—	—	—	—	—
A	2HA-653	6–6.25	Soil	12W	2	2.2	*@ Track C*	28 Nov 2007	ND < 0.40	—	—	—	—	—
A	2HA-654	6–6.25	Soil	12W	2	2.2	*@ Track C*	28 Nov 2007	ND < 0.40	—	—	—	—	—
A	2HA-655	6–6.25	Soil	12W	2	2.2	*@ Track C*	28 Nov 2007	ND < 0.30	—	—	—	—	—
A	2HA-656	6–6.25	Soil	12W	2	2.2	*@ Track C*	28 Nov 2007	ND < 0.30	—	—	—	—	—
A	2HA-657	6–6.25	Soil	12W	2	2.2	*@ Track C*	28 Nov 2007	ND < 0.30	—	—	—	—	—
A	2HA-658	6–6.25	Soil	12W	2	2.2	*@ Track C*	28 Nov 2007	ND < 0.40	—	—	—	—	—
A	2HA-659	1–1.25	Soil	12W	2	2.2	*@ Track C*	28 Nov 2007	ND < 0.30	—	—	—	—	—
A	2HA-660	1–1.25	Soil	12W	2	2.2	*@ Track C*	28 Nov 2007	ND < 0.30	—	—	—	—	—
A	2HA-661	6–6.25	Soil	12W	2	2.2	*@ Track C*	28 Nov 2007	ND < 0.40	FD	—	—	—	—
A	2HA-662	6–6.25	Soil	12W	2	2.2	*@ Track C*	28 Nov 2007	ND < 0.40	FD, LD	—	—	—	—
A	2HA-662	6–6.25	Soil	12W	2	2.2	*@ Track C*	28 Nov 2007	ND < 0.40	FD, LD	—	—	—	—
A	2HA-663	6–6.25	Soil	12W	2	2.2	*@ Track C*	28 Nov 2007	ND < 0.40	—	—	—	—	—
A	2HA-664	6–6.25	Soil	12W	2	2.2	*@ Track C*	28 Nov 2007	ND < 0.40	—	—	—	—	—
A	2HA-665	6–6.25	Soil	12W	2	2.2	*@ Track C*	28 Nov 2007	ND < 0.40	—	—	—	—	—
A	2HA-666	6–6.25	Soil	12W	2	2.2	*@ Track C*	28 Nov 2007	ND < 0.40	—	—	—	—	—
A	2HA-667	6–6.25	Soil	12W	2	2.2	*@ Track C*	28 Nov 2007	ND < 0.50	—	—	—	—	—
A	2HA-668	1–1.25	Soil	12W	2	2.2	*@ Track C*	28 Nov 2007	ND < 0.30	—	—	—	—	—

English Station
PCB Analytical Results
AOC-12

A or B	Sample Point	Depth (feet)	Sample Matrix	AOC	PCB Area	PCB Subarea	*Site Feature*	Sampling Date	Mass Analysis Result	Mass Analysis Notes	SPLP Analysis Date	SPLP Result µg/L	SPLP Notes	Who ?
A	2HA-669	1–1.25	Soil	12W	2	2.2	*@ Track C*	28 Nov 2007	ND < 0.30	—	—	—	—	—
A	2HA-670	6–6.25	Soil	12W	2	2.2	*@ Track C*	28 Nov 2007	ND < 0.40	—	—	—	—	—
A	2HA-671	6–6.25	Soil	12W	2	2.2	*@ Track C*	28 Nov 2007	ND < 0.40	—	—	—	—	—
A	2HA-672	6–6.25	Soil	12W	2	2.2	*@ Track C*	28 Nov 2007	ND < 0.40	—	—	—	—	—
A	2HA-673	6–6.25	Soil	12W	2	2.2	*@ Track C*	28 Nov 2007	ND < 0.40	—	—	—	—	—
A	2HA-674	6–6.25	Soil	12W	2	2.2	*@ Track C*	28 Nov 2007	ND < 0.40	—	—	—	—	—
A	2HA-675	1–1.25	Soil	12W	2	2.2	*@ Track C*	28 Nov 2007	ND < 0.30	—	—	—	—	—
A	2HA-676	1–1.25	Soil	12W	2	2.2	*@ Track C*	28 Nov 2007	ND < 0.30	—	—	—	—	—
A	2HA-677	6–6.25	Soil	12W	2	2.2	*@ Track C*	28 Nov 2007	ND < 0.40	—	—	—	—	—
A	2HA-678	6–6.25	Soil	12W	2	2.2	*@ Track C*	28 Nov 2007	ND < 0.40	—	—	—	—	—
A	2HA-679	6–6.25	Soil	12W	2	2.2	*@ Track C*	28 Nov 2007	ND < 0.40	—	—	—	—	—
A	2HA-680	6–6.25	Soil	12W	2	2.2	*@ Track C*	28 Nov 2007	ND < 0.40	—	—	—	—	—
A	2HA-681	1–1.25	Soil	12W	2	2.2	*@ Track C*	28 Nov 2007	ND < 0.30	—	—	—	—	—
A	2HA-682	6–6.25	Soil	12W	2	2.2	*@ Track C*	28 Nov 2007	ND < 0.40	FD	—	—	—	—
A	2HA-683	6–6.25	Soil	12W	2	2.2	*@ Track C*	28 Nov 2007	ND < 0.40	FD, LD	—	—	—	—
A	2HA-683	6–6.25	Soil	12W	2	2.2	*@ Track C*	28 Nov 2007	ND < 0.40	FD, LD	—	—	—	—
A	2BW-601	NA	Water	12W	2	2.2	*@ Track B*	29 Nov 2007	ND < 0.50	**EB**	—	—	—	—
A	2AS-600	~1 inch	Asphalt	12W	2	2.2	*@ Track B*	29 Nov 2007	ND < 0.40	LD	—	—	—	—
A	2AS-600	~1 inch	Asphalt	12W	2	2.2	*@ Track B*	29 Nov 2007	ND < 0.30	LD	—	—	—	—
A	2AS-601	~1 inch	Asphalt	12W	2	2.2	*@ Track B*	29 Nov 2007	ND < 0.40	—	—	—	—	—
A	2AS-602	~1 inch	Asphalt	12W	2	2.2	*@ Track B*	29 Nov 2007	0.82	—	—	—	—	—
A	2AS-603	~1 inch	Asphalt	12W	2	2.2	*@ Track B*	29 Nov 2007	ND < 0.40	—	—	—	—	—
A	2AS-604	~1 inch	Asphalt	12W	2	2.2	*@ Track B*	29 Nov 2007	ND < 0.40	—	—	—	—	—
A	2AS-605	~1 inch	Asphalt	12W	2	2.2	*@ Track B*	29 Nov 2007	ND < 0.40	—	—	—	—	—
A	2AS-606	~1 inch	Asphalt	12W	2	2.2	*@ Track B*	29 Nov 2007	0.31	—	—	—	—	—
A	2AS-607	~1 inch	Asphalt	12W	2	2.2	*@ Track B*	29 Nov 2007	ND < 0.40	—	—	—	—	—
A	2AS-608	~1 inch	Asphalt	12W	2	2.2	*@ Track B*	29 Nov 2007	ND < 0.40	—	—	—	—	—
A	2AS-609	~1 inch	Asphalt	12W	2	2.2	*@ Track B*	29 Nov 2007	ND < 0.40	—	—	—	—	—
A	2AS-610	~1 inch	Asphalt	12W	2	2.2	*@ Track B*	29 Nov 2007	**1.1**	—	—	—	—	—
A	2AS-611	~1 inch	Asphalt	12W	2	2.2	*@ Track B*	29 Nov 2007	**6.9**	E, S	—	—	—	—
A	2AS-612	~1 inch	Asphalt	12W	2	2.2	*@ Track B*	29 Nov 2007	**3.5**	—	—	—	—	—
A	2AS-613	~1 inch	Asphalt	12W	2	2.2	*@ Track C*	29 Nov 2007	ND < 0.40	—	—	—	—	—
A	2AS-614	~1 inch	Asphalt	12W	2	2.2	*@ Track C*	29 Nov 2007	ND < 0.40	—	—	—	—	—
A	2AS-615	~1 inch	Asphalt	12W	2	2.2	*@ Track C*	29 Nov 2007	ND < 0.40	—	—	—	—	—
A	2AS-616	~1 inch	Asphalt	12W	2	2.2	*@ Track C*	29 Nov 2007	ND < 0.40	—	—	—	—	—
A	2AS-617	~1 inch	Asphalt	12W	2	2.2	*@ Track C*	29 Nov 2007	ND < 0.40	—	—	—	—	—
A	2AS-618	~1 inch	Asphalt	12W	2	2.2	*@ Track C*	29 Nov 2007	0.33	—	—	—	—	—
A	2AS-619	~1 inch	Asphalt	12W	2	2.2	*@ Track C*	29 Nov 2007	ND < 0.40	FD	—	—	—	—
A	2AS-620	~1 inch	Asphalt	12W	2	2.2	*@ Track C*	29 Nov 2007	ND < 0.40	FD, LD	—	—	—	—
A	2AS-620	~1 inch	Asphalt	12W	2	2.2	*@ Track C*	29 Nov 2007	ND < 0.30	FD, LD	—	—	—	—
A	2AS-621	~1 inch	Asphalt	12W	2	2.2	*@ Track C*	29 Nov 2007	ND < 0.40	—	—	—	—	—
A	2AS-622	~1 inch	Asphalt	12W	2	2.2	*@ Track C*	29 Nov 2007	ND < 0.40	—	—	—	—	—
A	2AS-623	~1 inch	Asphalt	12W	2	2.2	*@ Track C*	29 Nov 2007	ND < 0.40	—	—	—	—	—
A	2AS-624	~1 inch	Asphalt	12W	2	2.2	*@ Track C*	29 Nov 2007	0.48	—	—	—	—	—
A	2AS-625	~1 inch	Asphalt	12W	2	2.2	*@ Track C*	29 Nov 2007	ND < 0.40	FD	—	—	—	—
A	2AS-626	~1 inch	Asphalt	12W	2	2.2	*@ Track C*	29 Nov 2007	ND < 0.40	FD	—	—	—	—
A	2SD-600	0–4 inches	Sediment	12W	2	2.2	*Tunnel*	04 Dec 2007	**3.6**	—	—	—	—	—
A	2SD-601	0–4 inches	Sediment	12W	2	2.2	*Tunnel*	04 Dec 2007	ND < 0.80	—	—	—	—	—
A	2SD-602	0–4 inches	Sediment	12W	2	2.2	*Tunnel*	04 Dec 2007	ND < 1.0	—	—	—	—	—
A	2SD-603	0–4 inches	Sediment	12W	2	2.2	*Tunnel*	04 Dec 2007	**2.6**	FD	—	—	—	—
A	2SD-604	0–4 inches	Sediment	12W	2	2.2	*Tunnel*	04 Dec 2007	**1.7**	FD, LD	—	—	—	—
A	2SD-604	0–4 inches	Sediment	12W	2	2.2	*Tunnel*	04 Dec 2007	**1.63**	FD, LD	—	—	—	—
A	2CO-600	½ inch	Concrete	12W	2	2.2	*Tunnel*	04 Dec 2007	ND < 0.50	—	—	—	—	—
A	2CO-601	½ inch	Concrete	12W	2	2.2	*Tunnel*	04 Dec 2007	ND < 0.30	—	—	—	—	—
A	2CO-602	½ inch	Concrete	12W	2	2.2	*Tunnel*	04 Dec 2007	ND < 0.30	—	—	—	—	—
A	2CO-603	½ inch	Concrete	12W	2	2.2	*Tunnel*	04 Dec 2007	ND < 0.40	—	—	—	—	—
A	2CO-604	½ inch	Concrete	12W	2	2.2	*Tunnel*	04 Dec 2007	ND < 0.40	—	—	—	—	—
A	2CO-605	½ inch	Concrete	12W	2	2.2	*Tunnel*	04 Dec 2007	ND < 0.40	—	—	—	—	—
A	2CO-606	½ inch	Concrete	12W	2	2.2	*Tunnel*	04 Dec 2007	ND < 0.30	—	—	—	—	—
A	2CO-607	½ inch	Concrete	12W	2	2.2	*Tunnel*	04 Dec 2007	ND < 0.30	—	—	—	—	—
A	2SW-602	Surface	Water	12W	2	2.2	*Frac tank*	07 Dec 2007	***1.39***	—	—	—	—	—
A	2SW-601	Surface	Water	12W	2	2.2	*@ Track C*	04 Dec 2007	ND < 0.50	—	—	—	—	—
A	2BW-602	NA	Water	12W	2	2.2	*@ Track C*	04 Dec 2007	ND < 0.50	**EB**	—	—	—	—
A	2AS-627	~1 inch	Asphalt	12W	2	2.2	*@ Track B*	11 Dec 2007	0.42	LD	—	—	—	—
A	2AS-627	~1 inch	Asphalt	12W	2	2.2	*@ Track B*	11 Dec 2007	0.39	LD	—	—	—	—
A	2AS-628	~1 inch	Asphalt	12W	2	2.2	*@ Track B*	11 Dec 2007	ND < 0.30	—	—	—	—	—
A	2AS-629	~1 inch	Asphalt	12W	2	2.2	*@ Track B*	11 Dec 2007	0.34	—	—	—	—	—
A	2AS-630	~1 inch	Asphalt	12W	2	2.2	*@ Track B*	11 Dec 2007	**1.03**	—	—	—	—	—
A	2AS-631	~1 inch	Asphalt	12W	2	2.2	*@ Track B*	11 Dec 2007	**1.5**	—	—	—	—	—
A	2AS-632	~1 inch	Asphalt	12W	2	2.2	*@ Track B*	11 Dec 2007	**2.7**	—	—	—	—	—
A	2BW-605	NA	Water	12W	2	2.2	*@ Track B*	11 Dec 2007	ND < 0.50	**EB**	—	—	—	—
A	2AS-633	~1 inch	Asphalt	12W	2	2.2	*@ Track B*	21 Dec 2007	0.63	—	—	—	—	—
A	2AS-634	~1 inch	Asphalt	12W	2	2.2	*@ Track B*	21 Dec 2007	0.71	—	—	—	—	—
A	2AS-635	~1 inch	Asphalt	12W	2	2.2	*@ Track B*	21 Dec 2007	**1.1**	—	—	—	—	—
A	2AS-636	~1 inch	Asphalt	12W	2	2.2	*@ Track B*	21 Dec 2007	0.59	—	—	—	—	—
A	2AS-637	~1 inch	Asphalt	12W	2	2.2	*@ Track B*	21 Dec 2007	0.78	—	—	—	—	—
A	2AS-638	~1 inch	Asphalt	12W	2	2.2	*@ Track B*	21 Dec 2007	ND < 0.30	—	—	—	—	—

English Station
PCB Analytical Results
AOC-12

A or B	Sample Point	Depth (feet)	Sample Matrix	AOC	PCB Area	PCB Subarea	*Site Feature*	Sampling Date	Mass Analysis Result	Mass Analysis Notes	SPLP Analysis Date	SPLP Result µg/L	SPLP Notes	Who ?
A	2AS-639	~1 inch	Asphalt	12W	2	2.2	*@ Track B*	21 Dec 2007	ND < 0.30	—	—	—	—	—
A	2AS-640	~1 inch	Asphalt	12W	2	2.2	*@ Track B*	21 Dec 2007	ND < 0.30	—	—	—	—	—
A	2AS-641	~1 inch	Asphalt	12W	2	2.2	*@ Track B*	21 Dec 2007	0.60	—	—	—	—	—
A	2AS-642	~1 inch	Asphalt	12W	2	2.2	*@ Track B*	21 Dec 2007	0.81	—	—	—	—	—
A	2AS-643	~1 inch	Asphalt	12W	2	2.2	*@ Track B*	21 Dec 2007	ND < 0.30	—	—	—	—	—
A	2AS-644	~1 inch	Asphalt	12W	2	2.2	*@ Track B*	21 Dec 2007	ND < 0.30	FD	—	—	—	—
A	2AS-645	~1 inch	Asphalt	12W	2	2.2	*@ Track B*	21 Dec 2007	ND < 0.30	FD, LD	—	—	—	—
A	2AS-645	~1 inch	Asphalt	12W	2	2.2	*@ Track B*	21 Dec 2007	ND < 0.30	FD, LD	—	—	—	—
A	3GP-234	0.0–0.3	Soil	12W	3	3.2	—	16 Dec 2004	ND < 0.50	—	—	—	—	—
A	3GP-234	0.3–1.3	Soil	12W	3	3.2	—	16 Dec 2004	ND < 0.50	—	—	—	—	—
A	3GP-234	1.3–3.3	Soil	12W	3	3.2	—	16 Dec 2004	ND < 0.50	—	—	—	—	—
A	3GP-234	3.3–4.0	Soil	12W	3	3.2	—	16 Dec 2004	ND < 0.50	—	—	—	—	—
A	3GP-234	4–6	Soil	12W	3	3.2	—	16 Dec 2004	ND < 0.50	—	—	—	—	—
A	3GP-234	6–8	Soil	12W	3	3.2	—	16 Dec 2004	ND < 0.50	—	—	—	—	—
A	3GP-234 **D**	0.3–1.3	Soil	12W	3	3.2	—	16 Dec 2004	ND < 0.50	5	—	—	—	—
A	3GP-234 **EB**	0.3–1.3	Water	12W	3	3.2	—	16 Dec 2004	ND < 0.50	—	—	—	—	—
A	3GP-239	0.0–0.3	Soil	12W	3	3.2	—	16 Dec 2004	ND < 0.50	—	—	—	—	—
A	3GP-239	0.3–1.5	Soil	12W	3	3.2	—	16 Dec 2004	2.4	4	01-06-2005	ND < 0.5	—	—
A	3GP-239	1.5–3.0	Soil	12W	3	3.2	—	16 Dec 2004	1.1	4	01-06-2005	ND < 0.5	—	—
A	3GP-240	0.0–0.3	Soil	12W	3	3.2	—	16 Dec 2004	ND < 0.50	—	—	—	—	—
A	3GP-240	0.3–1.3	Soil	12W	3	3.2	—	16 Dec 2004	1.2	4	01-06-2005	ND < 0.5	—	—
A	3GP-240	1.3–3.0	Soil	12W	3	3.2	—	16 Dec 2004	4.6	4	01-06-2005	ND < 0.5	—	—
A	3GP-240	3–5	Soil	12W	3	3.2	—	16 Dec 2004	0.87	4	01-06-2005	ND < 0.5	—	—
A	3GP-240	5–7	Soil	12W	3	3.2	—	16 Dec 2004	ND < 0.50	—	—	—	—	—
A	3GP-258	0.0–0.25	Soil	12W	3	3.2	—	11 Jan 2007	ND < 0.30	—	—	—	—	—
A	3GP-258	0.25–1.25	Soil	12W	3	3.2	—	11 Jan 2007	ND < 0.30	—	—	—	—	—
A	3GP-258	1.25–2.25	Soil	12W	3	3.2	—	11 Jan 2007	ND < 0.30	—	—	—	—	—
A	3GP-258	2.25–4.0	Soil	12W	3	3.2	—	11 Jan 2007	ND < 0.30	—	—	—	—	—
A	3GP-258	4.0–6.0	Soil	12W	3	3.2	—	11 Jan 2007	ND < 0.40	—	—	—	—	—
A	3GP-259	0.0–0.3	Soil	12W	3	3.2	—	11 Jan 2007	ND < 0.40	—	—	—	—	—
A	3GP-259	0.3–1.3	Soil	12W	3	3.2	—	11 Jan 2007	ND < 0.30	—	—	—	—	—
A	3GP-259	1.3–2.3	Soil	12W	3	3.2	—	11 Jan 2007	ND < 0.30	—	—	—	—	—
A	3GP-259	2.3–4.3	Soil	12W	3	3.2	—	11 Jan 2007	ND < 0.30	—	—	—	—	—
A	3GP-259	4.3–6.3	Soil	12W	3	3.2	—	11 Jan 2007	ND < 0.30	—	—	—	—	—
A	3GP-259	6.3–8.3	Soil	12W	3	3.2	—	11 Jan 2007	ND < 0.40	—	—	—	—	—
A	3GP-259 **D**	4.3–6.3	Soil	12W	3	3.2	—	11 Jan 2007	ND < 0.30	5	—	—	—	—
A	3GP-259 **EB**	NA	Water	12W	3	3.2	—	11 Jan 2007	ND < 0.50	—	—	—	—	—
A	3GP-260	0.0–0.3	Soil	12W	3	3.2	—	11 Jan 2007	ND < 0.30	—	—	—	—	—
A	3GP-260	0.3–1.3	Soil	12W	3	3.2	—	11 Jan 2007	ND < 0.30	—	—	—	—	—
A	3GP-260	1.3–2.3	Soil	12W	3	3.2	—	11 Jan 2007	ND < 0.30	—	—	—	—	—
A	3GP-260	2.3–4.0	Soil	12W	3	3.2	—	11 Jan 2007	0.65	4	02-13-2007	ND < 0.5	—	—
A	3GP-260	4.0–6.0	Soil	12W	3	3.2	—	11 Jan 2007	ND < 0.30	—	—	—	—	—
A	3GP-260	6.0–8.0	Soil	12W	3	3.2	—	11 Jan 2007	ND < 0.60	—	—	—	—	—
A	3GP-261	0.0–0.3	Soil	12W	3	3.2	—	11 Jan 2007	ND < 0.30	—	—	—	—	—
A	3GP-261	0.3–1.3	Soil	12W	3	3.2	—	11 Jan 2007	ND < 0.30	—	—	—	—	—
A	3GP-261	1.3–2.3	Soil	12W	3	3.2	—	11 Jan 2007	ND < 0.30	—	—	—	—	—
A	3GP-261	2.3–4.0	Soil	12W	3	3.2	—	11 Jan 2007	ND < 0.30	—	—	—	—	—
A	3GP-261	4.0–6.0	Soil	12W	3	3.2	—	11 Jan 2007	ND < 0.30	—	—	—	—	—
A	3GP-261	6.0–8.0	Soil	12W	3	3.2	—	11 Jan 2007	0.44	4	02-13-2007	ND < 0.5	—	—
A	3GP-262	0.0–0.3	Soil	12W	3	3.2	—	11 Jan 2007	ND < 0.30	—	—	—	—	—
A	3GP-262	0.3–1.3	Soil	12W	3	3.2	—	11 Jan 2007	ND < 0.30	—	—	—	—	—
A	3GP-262	1.3–2.3	Soil	12W	3	3.2	—	11 Jan 2007	5.8	7, E	—	NT	7	—
A	3GP-262	2.3–4.0	Soil	12W	3	3.2	—	11 Jan 2007	1.3	7	—	NT	7	—
A	3GP-262	4.0–6.0	Soil	12W	3	3.2	—	11 Jan 2007	0.6	4	02-13-2007	ND < 0.5	—	—
A	3GP-262	6.0–8.0	Soil	12W	3	3.2	—	11 Jan 2007	ND < 0.40	—	—	—	—	—
A	3GP-263	0.0–0.3	Soil	12W	3	3.2	—	11 Jan 2007	ND < 0.30	—	—	—	—	—
A	3GP-263	0.3–1.3	Soil	12W	3	3.2	—	11 Jan 2007	ND < 0.40	—	—	—	—	—
A	3GP-263	1.3–2.3	Soil	12W	3	3.2	—	11 Jan 2007	ND < 0.30	—	—	—	—	—
A	3GP-263	2.3–4.0	Soil	12W	3	3.2	—	11 Jan 2007	ND < 0.30	—	—	—	—	—
A	3GP-263	4.0–6.0	Soil	12W	3	3.2	—	11 Jan 2007	ND < 0.40	—	—	—	—	—
A	3GP-263	6.0–8.0	Soil	12W	3	3.2	—	11 Jan 2007	ND < 0.40	—	—	—	—	—
A	3GP-263 **D**	0.0–0.3	Soil	12W	3	3.2	—	11 Jan 2007	ND < 0.30	5	—	—	—	—
A	3GP-263 **EB**	NA	Water	12W	3	3.2	—	11 Jan 2007	ND < 0.50	—	—	—	—	—
A	3GP-264	0.0–0.3	Soil	12W	3	3.2	—	12 Jan 2007	ND < 0.30	—	—	—	—	—
A	3GP-264	0.3–1.3	Soil	12W	3	3.2	—	12 Jan 2007	ND < 0.30	—	—	—	—	—
A	3GP-264	1.3–2.3	Soil	12W	3	3.2	—	12 Jan 2007	ND < 0.30	—	—	—	—	—
A	3GP-264	2.3–4.0	Soil	12W	3	3.2	—	12 Jan 2007	ND < 0.30	—	—	—	—	—
A	3GP-264	2.5–2.8	Soil	12W	3	3.2	—	12 Jan 2007	ND < 0.30	—	—	—	—	—
A	3GP-264	4.0–6.0	Soil	12W	3	3.2	—	12 Jan 2007	ND < 0.40	—	—	—	—	—
A	3GP-264	6.0–8.0	Soil	12W	3	3.2	—	12 Jan 2007	ND < 0.40	—	—	—	—	—
A	3GP-265	0.0–0.3	Soil	12W	3	3.2	—	12 Jan 2007	ND < 0.30	—	—	—	—	—
A	3GP-265	0.3–1.3	Soil	12W	3	3.2	—	12 Jan 2007	1.1	7	—	NT	7	—
A	3GP-265	1.3–2.5	Soil	12W	3	3.2	—	12 Jan 2007	9.6	7, E, S	—	NT	7	—
A	3GP-265	2.5–2.8	Soil	12W	3	3.2	—	12 Jan 2007	ND < 0.30	—	—	—	—	—
A	3GP-265	2.8–4.0	Soil	12W	3	3.2	—	12 Jan 2007	ND < 0.30	—	—	—	—	—
A	3GP-265	4.0–6.0	Soil	12W	3	3.2	—	12 Jan 2007	0.42	4	02-13-2007	ND < 0.5	—	—
A	3GP-265	6.0–8.0	Soil	12W	3	3.2	—	12 Jan 2007	ND < 0.40	—	—	—	—	—

English Station
PCB Analytical Results
AOC-12

A or B	Sample Point	Depth (feet)	Sample Matrix	AOC	PCB Area	PCB Subarea	*Site Feature*	Sampling Date	Mass Analysis Result	Mass Analysis Notes	SPLP Analysis Date	SPLP Result µg/L	SPLP Notes	Who ?
A	3GP-266	0.0–0.3	Soil	12W	3	3.2	—	12 Jan 2007	ND < 0.30	—	—	—	—	—
A	3GP-266	0.3–1.3	Soil	12W	3	3.2	—	12 Jan 2007	ND < 0.30	—	—	—	—	—
A	3GP-266	1.3–2.5	Soil	12W	3	3.2	—	12 Jan 2007	0.52	4	02-13-2007	ND < 0.5	—	—
A	3GP-266	2.5–4.0	Soil	12W	3	3.2	—	12 Jan 2007	0.75	4	02-13-2007	ND < 0.5	—	—
A	3GP-266	4.3–6.0	Soil	12W	3	3.2	—	12 Jan 2007	ND < 0.40	—	—	—	—	—
A	3GP-266	6.0–8.0	Soil	12W	3	3.2	—	12 Jan 2007	ND < 0.40	—	—	—	—	—
A	3GP-266 **D**	0.0–0.3	Soil	12W	3	3.2	—	12 Jan 2007	ND < 0.30	5	—	—	—	—
A	3GP-267	0.0–0.3	Soil	12W	3	3.2	—	12 Jan 2007	ND < 0.30	—	—	—	—	—
A	3GP-267	0.3–1.3	Soil	12W	3	3.2	—	12 Jan 2007	3.8	4, E	02-13-2007	ND < 0.5	—	—
A	3GP-267	1.3–2.5	Soil	12W	3	3.2	—	12 Jan 2007	5.6	4, E	02-13-2007	ND < 0.5	—	—
A	3GP-267	2.5–2.8	Soil	12W	3	3.2	—	12 Jan 2007	0.48	7	—	NT	7	—
A	3GP-267	2.8–4.0	Soil	12W	3	3.2	—	12 Jan 2007	ND < 0.30	—	—	—	—	—
A	3GP-267	4.0–6.0	Soil	12W	3	3.2	—	12 Jan 2007	ND < 0.40	—	—	—	—	—
A	3GP-267	6.0–8.0	Soil	12W	3	3.2	—	12 Jan 2007	ND < 0.40	—	—	—	—	—
A	3GP-267 **EB**	NA	Water	12W	3	3.2	—	12 Jan 2007	ND < 0.50	—	—	—	—	—
A	3GP-268	0.0–0.3	Soil	12W	3	3.2	—	12 Jan 2007	ND < 0.30	—	—	—	—	—
A	3GP-268	0.3–1.3	Soil	12W	3	3.2	—	12 Jan 2007	ND < 0.30	—	—	—	—	—
A	3GP-268	1.3–2.5	Soil	12W	3	3.2	—	12 Jan 2007	ND < 0.30	—	—	—	—	—
A	3GP-268	2.5–2.8	Soil	12W	3	3.2	—	12 Jan 2007	ND < 0.40	—	—	—	—	—
A	3GP-268	2.8–4.0	Soil	12W	3	3.2	—	12 Jan 2007	ND < 0.30	—	—	—	—	—
A	3GP-268	4.0–6.0	Soil	12W	3	3.2	—	12 Jan 2007	0.74	4	02-13-2007	ND < 0.5	—	—
A	3GP-268	6.0–8.0	Soil	12W	3	3.2	—	12 Jan 2007	ND < 0.40	—	—	—	—	—
A	3GP-268 **D**	6.0–8.0	Soil	12W	3	3.2	—	12 Jan 2007	ND < 0.40	5	—	—	—	—
A	3GP-268 **EB**	NA	Water	12W	3	3.2	—	12 Jan 2007	ND < 0.50	—	—	—	—	—
A	3GP-269	0.0–0.3	Soil	12W	3	3.2	—	12 Jan 2007	ND < 0.30	—	—	—	—	—
A	3GP-269	0.3–1.3	Soil	12W	3	3.2	—	12 Jan 2007	ND < 0.30	—	—	—	—	—
A	3GP-269	1.3–2.5	Soil	12W	3	3.2	—	12 Jan 2007	ND < 0.40	—	—	—	—	—
A	3GP-269	2.5–2.8	Soil	12W	3	3.2	—	12 Jan 2007	ND < 0.40	—	—	—	—	—
A	3GP-269	2.8–4.0	Soil	12W	3	3.2	—	12 Jan 2007	ND < 0.40	—	—	—	—	—
A	3GP-269	4.0–6.0	Soil	12W	3	3.2	—	12 Jan 2007	ND < 0.40	—	—	—	—	—
A	3GP-269	6.0–8.0	Soil	12W	3	3.2	—	12 Jan 2007	ND < 0.40	—	—	—	—	—
A	3GP-270	0.0–0.3	Soil	12W	3	3.2	—	12 Jan 2007	ND < 0.30	—	—	—	—	—
A	3GP-270	0.3–1.3	Soil	12W	3	3.2	—	12 Jan 2007	3.2	4, E	02-13-2007	ND < 0.5	—	—
A	3GP-270	1.3–2.5	Soil	12W	3	3.2	—	12 Jan 2007	2.5	4	02-13-2007	ND < 0.5	—	—
A	3GP-270	2.5–4.0	Soil	12W	3	3.2	—	12 Jan 2007	ND < 0.40	—	—	—	—	—
A	3GP-270	4.0–4.3	Soil	12W	3	3.2	—	12 Jan 2007	ND < 0.30	—	—	—	—	—
A	3GP-270	4.3–6.0	Soil	12W	3	3.2	—	12 Jan 2007	ND < 0.30	—	—	—	—	—
A	3GP-270	6.0–8.0	Soil	12W	3	3.2	—	12 Jan 2007	ND < 0.40	—	—	—	—	—
A	3GP-271	0.0–0.3	Soil	12W	3	3.2	—	12 Jan 2007	ND < 0.30	—	—	—	—	—
A	3GP-271	0.3–1.3	Soil	12W	3	3.2	—	12 Jan 2007	2.9	4, E	02-13-2007	ND < 0.5	—	—
A	3GP-271	1.3–2.5	Soil	12W	3	3.2	—	12 Jan 2007	2.2	4	02-13-2007	ND < 0.5	—	—
A	3GP-271	2.5–2.8	Soil	12W	3	3.2	—	12 Jan 2007	ND < 0.30	—	—	—	—	—
A	3GP-271	2.8–4.0	Soil	12W	3	3.2	—	12 Jan 2007	ND < 0.40	—	—	—	—	—
A	3GP-271	4.0–6.0	Soil	12W	3	3.2	—	12 Jan 2007	ND < 0.40	—	—	—	—	—
A	3GP-271	6.0–8.0	Soil	12W	3	3.2	—	12 Jan 2007	ND < 0.50	—	—	—	—	—
A	3GP-271 **D**	4.0–6.0	Soil	12W	3	3.2	—	12 Jan 2007	ND < 0.40	5	—	—	—	—
A	3GP-271 **EB**	NA	Water	12W	3	3.2	—	12 Jan 2007	ND < 0.50	—	—	—	—	—
A	3GP-283	0.0–0.3	Soil	12W	3	3.2	—	29 Jan 2007	ND < 0.30	—	—	—	—	—
A	3GP-283	0.3–1.3	Soil	12W	3	3.2	—	29 Jan 2007	ND < 0.30	—	—	—	—	—
A	3GP-283	1.3–2.5	Soil	12W	3	3.2	—	29 Jan 2007	ND < 0.30	—	—	—	—	—
A	3GP-283	2.5–2.8	Soil	12W	3	3.2	—	29 Jan 2007	ND < 0.30	—	—	—	—	—
A	3GP-283	2.8–4.0	Soil	12W	3	3.2	—	29 Jan 2007	ND < 0.30	—	—	—	—	—
A	3GP-283	4.0–6.0	Soil	12W	3	3.2	—	29 Jan 2007	ND < 0.40	—	—	—	—	—
A	3GP-283	6.0–8.0	Soil	12W	3	3.2	—	29 Jan 2007	ND < 0.40	—	—	—	—	—
A	3GP-283 **D**	2.5–2.8	Soil	12W	3	3.2	—	29 Jan 2007	ND < 0.30	5	—	—	—	—
A	3GP-283 **EB**	NA	Water	12W	3	3.2	—	29 Jan 2007	ND < 0.50	—	—	—	—	—
A	3GP-284	0.0–0.3	Soil	12W	3	3.2	—	29 Jan 2007	ND < 0.30	—	—	—	—	—
A	3GP-284	0.3–1.3	Soil	12W	3	3.2	—	29 Jan 2007	ND < 0.30	—	—	—	—	—
A	3GP-284	1.3–2.5	Soil	12W	3	3.2	—	29 Jan 2007	ND < 0.30	—	—	—	—	—
A	3GP-284	2.5–2.8	Soil	12W	3	3.2	—	29 Jan 2007	ND < 0.40	—	—	—	—	—
A	3GP-284	2.8–4.0	Soil	12W	3	3.2	—	29 Jan 2007	ND < 0.30	—	—	—	—	—
A	3GP-284	4.0–6.0	Soil	12W	3	3.2	—	29 Jan 2007	ND < 0.30	—	—	—	—	—
A	3GP-284	6.0–8.0	Soil	12W	3	3.2	—	29 Jan 2007	ND < 0.40	—	—	—	—	—
A	3GP-285	0.0–0.3	Soil	12W	3	3.2	—	29 Jan 2007	ND < 0.30	—	—	—	—	—
A	3GP-285	0.3–1.3	Soil	12W	3	3.2	—	29 Jan 2007	ND < 0.30	—	—	—	—	—
A	3GP-285	1.3–2.5	Soil	12W	3	3.2	—	29 Jan 2007	ND < 0.30	—	—	—	—	—
A	3GP-285	2.5–2.8	Soil	12W	3	3.2	—	29 Jan 2007	ND < 0.30	—	—	—	—	—
A	3GP-285	2.8–4.0	Soil	12W	3	3.2	—	29 Jan 2007	ND < 0.40	—	—	—	—	—
A	3GP-285	4.0–6.0	Soil	12W	3	3.2	—	29 Jan 2007	ND < 0.30	—	—	—	—	—
A	3GP-285	6.0–8.0	Soil	12W	3	3.2	—	29 Jan 2007	ND < 0.40	—	—	—	—	—
A	3GP-286	0.0–0.3	Soil	12W	3	3.2	—	29 Jan 2007	0.32	7	—	NT	7	—
A	3GP-286	0.3–1.3	Soil	12W	3	3.2	—	29 Jan 2007	ND < 0.30	—	—	—	—	—
A	3GP-286	1.3–2.5	Soil	12W	3	3.2	—	29 Jan 2007	ND < 0.30	—	—	—	—	—
A	3GP-286	2.5–4.0	Soil	12W	3	3.2	—	29 Jan 2007	ND < 0.30	—	—	—	—	—
A	3GP-286	4.0–6.0	Soil	12W	3	3.2	—	29 Jan 2007	ND < 0.40	—	—	—	—	—
A	3GP-286	6.0–8.0	Soil	12W	3	3.2	—	29 Jan 2007	ND < 0.40	—	—	—	—	—
A	3GP-286 **D**	1.3–2.5	Soil	12W	3	3.2	—	29 Jan 2007	0.58	4, 5	02-13-2007	ND < 0.5	—	—

English Station
PCB Analytical Results
AOC-12

A or B	Sample Point	Depth (feet)	Sample Matrix	AOC	PCB Area	PCB Subarea	*Site Feature*	Sampling Date	Mass Analysis Result	Mass Analysis Notes	SPLP Analysis Date	SPLP Result µg/L	SPLP Notes	Who ?
A	3GP-286 **EB**	NA	Water	12W	3	3.2	—	29 Jan 2007	ND < 0.50	L	—	—	—	—
A	3GP-287	0.0–0.3	Soil	12W	3	3.2	—	29 Jan 2007	ND < 0.30	—	—	—	—	—
A	3GP-287	0.3–1.3	Soil	12W	3	3.2	—	29 Jan 2007	ND < 0.30	—	—	—	—	—
A	3GP-287	1.3–2.5	Soil	12W	3	3.2	—	29 Jan 2007	ND < 0.30	—	—	—	—	—
A	3GP-287	2.5–4.0	Soil	12W	3	3.2	—	29 Jan 2007	ND < 0.30	—	—	—	—	—
A	3GP-287	4.0–6.0	Soil	12W	3	3.2	—	29 Jan 2007	ND < 0.50	—	—	—	—	—
A	3GP-287	6.0–8.0	Soil	12W	3	3.2	—	29 Jan 2007	ND < 0.40	—	—	—	—	—
A	3GP-288	0.0–0.3	Soil	12W	3	3.2	—	29 Jan 2007	ND < 0.30	—	—	—	—	—
A	3GP-288	0.3–1.3	Soil	12W	3	3.2	—	29 Jan 2007	ND < 0.30	—	—	—	—	—
A	3GP-288	1.3–2.5	Soil	12W	3	3.2	—	29 Jan 2007	ND < 0.30	—	—	—	—	—
A	3GP-288	2.5–2.8	Soil	12W	3	3.2	—	29 Jan 2007	ND < 0.30	—	—	—	—	—
A	3GP-288	2.8–4.0	Soil	12W	3	3.2	—	29 Jan 2007	ND < 0.40	—	—	—	—	—
A	3GP-288	4.0–6.0	Soil	12W	3	3.2	—	29 Jan 2007	ND < 0.40	—	—	—	—	—
A	3GP-288	6.0–8.0	Soil	12W	3	3.2	—	29 Jan 2007	ND < 0.30	—	—	—	—	—
A	3GP-289	0.0–0.3	Soil	12W	3	3.2	—	29 Jan 2007	0.47	7	—	NT	7	—
A	3GP-289	0.3–1.3	Soil	12W	3	3.2	—	29 Jan 2007	5.7	7, E	—	NT	7	—
A	3GP-289	1.3–2.5	Soil	12W	3	3.2	—	29 Jan 2007	4.4	7, E	—	NT	7	—
A	3GP-289	2.5–2.8	Soil	12W	3	3.2	—	29 Jan 2007	ND < 0.40	—	—	—	—	—
A	3GP-289	2.8–4.0	Soil	12W	3	3.2	—	29 Jan 2007	ND < 0.40	—	—	—	—	—
A	3GP-289	4.0–6.0	Soil	12W	3	3.2	—	29 Jan 2007	ND < 0.40	—	—	—	—	—
A	3GP-289	6.0–8.0	Soil	12W	3	3.2	—	29 Jan 2007	ND < 0.40	—	—	—	—	—
A	3GP-289 **D**	2.5–2.8	Soil	12W	3	3.2	—	29 Jan 2007	0.54	5, 7	—	NT	7	—
A	3GP-289 **EB**	NA	Water	12W	3	3.2	—	29 Jan 2007	ND < 0.50	—	—	—	—	—
A	3GP-290	0.0–0.3	Soil	12W	3	3.2	—	29 Jan 2007	ND < 0.30	—	—	—	—	—
A	3GP-290	0.3–1.3	Soil	12W	3	3.2	—	29 Jan 2007	ND < 0.30	—	—	—	—	—
A	3GP-290	1.3–2.5	Soil	12W	3	3.2	—	29 Jan 2007	1.6	7	—	NT	7	—
A	3GP-290	2.5–3.7	Soil	12W	3	3.2	—	29 Jan 2007	7.2	7, E	—	NT	7	—
A	3GP-290	3.7–4.0	Soil	12W	3	3.2	—	29 Jan 2007	ND < 0.30	—	—	—	—	—
A	3GP-290	4.0–6.0	Soil	12W	3	3.2	—	29 Jan 2007	ND < 0.40	—	—	—	—	—
A	3GP-290	6.0–8.0	Soil	12W	3	3.2	—	29 Jan 2007	ND < 0.40	—	—	—	—	—
A	3GP-291	0.0–0.3	Soil	12W	3	3.2	—	29 Jan 2007	ND < 0.30	—	—	—	—	—
A	3GP-291	0.3–1.3	Soil	12W	3	3.2	—	29 Jan 2007	ND < 0.30	—	—	—	—	—
A	3GP-291	1.3–2.5	Soil	12W	3	3.2	—	29 Jan 2007	0.87	7	—	NT	7	—
A	3GP-291	2.5–4.0	Soil	12W	3	3.2	—	29 Jan 2007	1.2	7	—	NT	7	—
A	3GP-291	4.0–6.0	Soil	12W	3	3.2	—	29 Jan 2007	ND < 0.30	—	—	—	—	—
A	3GP-291	6.0–8.0	Soil	12W	3	3.2	—	29 Jan 2007	ND < 0.40	—	—	—	—	—
A	3GP-292	0.0–0.3	Soil	12W	3	3.2	—	29 Jan 2007	ND < 0.30	—	—	—	—	—
A	3GP-292	0.3–1.3	Soil	12W	3	3.2	—	29 Jan 2007	ND < 0.30	—	—	—	—	—
A	3GP-292	1.3–2.5	Soil	12W	3	3.2	—	29 Jan 2007	ND < 0.30	—	—	—	—	—
A	3GP-292	2.5–4.0	Soil	12W	3	3.2	—	29 Jan 2007	ND < 0.30	—	—	—	—	—
A	3GP-292	4.0–6.0	Soil	12W	3	3.2	—	29 Jan 2007	ND < 0.30	—	—	—	—	—
A	3GP-292	6.0–8.0	Soil	12W	3	3.2	—	29 Jan 2007	ND < 0.40	—	—	—	—	—
A	3GP-292 **D**	2.5–4.0	Soil	12W	3	3.2	—	29 Jan 2007	ND < 0.30	5	—	—	—	—
A	3GP-292 **EB**	NA	Water	12W	3	3.2	—	29 Jan 2007	ND < 0.50	—	—	—	—	—
A	3GP-293	0.0–0.3	Soil	12W	3	3.2	—	29 Jan 2007	ND < 0.30	—	—	—	—	—
A	3GP-293	0.3–1.3	Soil	12W	3	3.2	—	29 Jan 2007	ND < 0.30	—	—	—	—	—
A	3GP-293	1.3–2.5	Soil	12W	3	3.2	—	29 Jan 2007	3.1	7, E	—	NT	7	—
A	3GP-293	2.5–2.8	Soil	12W	3	3.2	—	29 Jan 2007	ND < 0.30	—	—	—	—	—
A	3GP-293	2.8–4.0	Soil	12W	3	3.2	—	29 Jan 2007	ND < 0.30	—	—	—	—	—
A	3GP-293	4.0–6.0	Soil	12W	3	3.2	—	29 Jan 2007	ND < 0.40	—	—	—	—	—
A	3GP-293	6.0–8.0	Soil	12W	3	3.2	—	29 Jan 2007	ND < 0.40	—	—	—	—	—
A	3GP-294	0.0–0.3	Soil	12W	3	3.2	—	30 Jan 2007	ND < 0.30	—	—	—	—	—
A	3GP-294	0.3–1.3	Soil	12W	3	3.2	—	30 Jan 2007	3.2	7, E	—	NT	7	—
A	3GP-294	1.3–2.5	Soil	12W	3	3.2	—	30 Jan 2007	1.9	7	—	NT	7	—
A	3GP-294	2.5–2.8	Soil	12W	3	3.2	—	30 Jan 2007	ND < 0.30	—	—	—	—	—
A	3GP-294	2.8–4.0	Soil	12W	3	3.2	—	30 Jan 2007	ND < 0.30	—	—	—	—	—
A	3GP-294	4.0–6.0	Soil	12W	3	3.2	—	30 Jan 2007	ND < 0.40	—	—	—	—	—
A	3GP-294	6.0–8.0	Soil	12W	3	3.2	—	30 Jan 2007	ND < 0.40	—	—	—	—	—
A	3GP-295	0.0–0.3	Soil	12W	3	3.2	—	30 Jan 2007	1	7	—	NT	7	—
A	3GP-295	0.3–1.3	Soil	12W	3	3.2	—	30 Jan 2007	0.41	7	—	NT	7	—
A	3GP-295	1.3–2.5	Soil	12W	3	3.2	—	30 Jan 2007	1.6	7	—	NT	7	—
A	3GP-295	2.5–2.8	Soil	12W	3	3.2	—	30 Jan 2007	ND < 0.30	—	—	—	—	—
A	3GP-295	2.8–4.0	Soil	12W	3	3.2	—	30 Jan 2007	ND < 0.30	—	—	—	—	—
A	3GP-295	4.0–6.0	Soil	12W	3	3.2	—	30 Jan 2007	ND < 0.40	—	—	—	—	—
A	3GP-295	6.0–8.0	Soil	12W	3	3.2	—	30 Jan 2007	ND < 0.40	—	—	—	—	—
A	3GP-295 **D**	2.5–2.8	Soil	12W	3	3.2	—	30 Jan 2007	ND < 0.30	5	—	—	—	—
A	3GP-295 **EB**	NA	Water	12W	3	3.2	—	30 Jan 2007	ND < 0.50	L	—	—	—	—
A	3GP-296	0.0–0.3	Soil	12W	3	3.2	—	30 Jan 2007	1	7	—	NT	7	—
A	3GP-296	0.3–1.3	Soil	12W	3	3.2	—	30 Jan 2007	1.4	7	—	NT	7	—
A	3GP-296	1.3–2.5	Soil	12W	3	3.2	—	30 Jan 2007	0.95	7	—	NT	7	—
A	3GP-296	2.5–2.8	Soil	12W	3	3.2	—	30 Jan 2007	2.3	7	—	NT	7	—
A	3GP-296	2.8–4.0	Soil	12W	3	3.2	—	30 Jan 2007	ND < 0.30	—	—	—	—	—
A	3GP-296	4.0–6.0	Soil	12W	3	3.2	—	30 Jan 2007	ND < 0.40	—	—	—	—	—
A	3GP-296	6.0–8.0	Soil	12W	3	3.2	—	30 Jan 2007	ND < 0.40	—	—	—	—	—
A	3GP-297	0.0–0.3	Soil	12W	3	3.2	—	30 Jan 2007	ND < 0.30	—	—	—	—	—
A	3GP-297	0.3–1.3	Soil	12W	3	3.2	—	30 Jan 2007	4.7	7	—	NT	7	—
A	3GP-297	1.3–2.5	Soil	12W	3	3.2	—	30 Jan 2007	4.2	7	—	NT	7	—

English Station
PCB Analytical Results
AOC-12

A or B	Sample Point	Depth (feet)	Sample Matrix	AOC	PCB Area	PCB Subarea	*Site Feature*	Sampling Date	Mass Analysis Result	Mass Analysis Notes	SPLP Analysis Date	SPLP Result µg/L	SPLP Notes	Who ?
A	3GP-297	2.5–2.8	Soil	12W	3	3.2	—	30 Jan 2007	ND < 0.30	—	—	—	—	—
A	3GP-297	2.8–4.0	Soil	12W	3	3.2	—	30 Jan 2007	ND < 0.40	—	—	—	—	—
A	3GP-297	4.0–6.0	Soil	12W	3	3.2	—	30 Jan 2007	ND < 0.40	—	—	—	—	—
A	3GP-297	6.0–8.0	Soil	12W	3	3.2	—	30 Jan 2007	ND < 0.40	—	—	—	—	—
A	3GP-298	0.0–0.3	Soil	12W	3	3.2	—	30 Jan 2007	ND < 0.30	—	—	—	—	—
A	3GP-298	0.3–1.3	Soil	12W	3	3.2	—	30 Jan 2007	ND < 0.30	—	—	—	—	—
A	3GP-298	1.3–2.5	Soil	12W	3	3.2	—	30 Jan 2007	ND < 0.30	—	—	—	—	—
A	3GP-298	2.5–4.0	Soil	12W	3	3.2	—	30 Jan 2007	ND < 0.30	—	—	—	—	—
A	3GP-298	4.0–4.3	Soil	12W	3	3.2	—	30 Jan 2007	ND < 0.30	—	—	—	—	—
A	3GP-298	4.3–6.0	Soil	12W	3	3.2	—	30 Jan 2007	ND < 0.40	—	—	—	—	—
A	3GP-298	6.0–8.0	Soil	12W	3	3.2	—	30 Jan 2007	ND < 0.40	—	—	—	—	—
A	3GP-298 **D**	1.3–2.5	Soil	12W	3	3.2	—	30 Jan 2007	ND < 0.30	5	—	—	—	—
A	3GP-298 **EB**	NA	Water	12W	3	3.2	—	30 Jan 2007	ND < 0.50	—	—	—	—	—
A	3GP-299	0.0–0.3	Soil	12W	3	3.2	—	30 Jan 2007	ND < 0.30	—	—	—	—	—
A	3GP-299	0.3–1.3	Soil	12W	3	3.2	—	30 Jan 2007	0.3	7	—	NT	7	—
A	3GP-299	1.3–2.5	Soil	12W	3	3.2	—	30 Jan 2007	ND < 0.30	—	—	—	—	—
A	3GP-299	2.5–4.0	Soil	12W	3	3.2	—	30 Jan 2007	0.42	7	—	—	7	—
A	3GP-299	4.0–4.3	Soil	12W	3	3.2	—	30 Jan 2007	ND < 0.30	—	—	—	—	—
A	3GP-299	4.3–6.0	Soil	12W	3	3.2	—	30 Jan 2007	ND < 0.40	—	—	—	—	—
A	3GP-299	6.0–8.0	Soil	12W	3	3.2	—	30 Jan 2007	ND < 0.40	—	—	—	—	—
A	3GP-300	0.0–0.3	Soil	12W	3	3.2	—	30 Jan 2007	ND < 0.30	—	—	—	—	—
A	3GP-300	0.3–1.3	Soil	12W	3	3.2	—	30 Jan 2007	ND < 0.40	—	—	—	—	—
A	3GP-300	1.3–2.5	Soil	12W	3	3.2	—	30 Jan 2007	0.79	7	—	NT	7	—
A	3GP-300	2.5–2.8	Soil	12W	3	3.2	—	30 Jan 2007	ND < 0.30	—	—	—	—	—
A	3GP-300	2.8–4.0	Soil	12W	3	3.2	—	30 Jan 2007	ND < 0.30	—	—	—	—	—
A	3GP-301	0.0–0.3	Soil	12W	3	3.2	—	30 Jan 2007	ND < 0.30	—	—	—	—	—
A	3GP-301	0.3–1.3	Soil	12W	3	3.2	—	30 Jan 2007	2.6	7, E	—	NT	7	—
A	3GP-301	1.3–2.5	Soil	12W	3	3.2	—	30 Jan 2007	4.8	7, E	—	NT	7	—
A	3GP-301	2.5–3.7	Soil	12W	3	3.2	—	30 Jan 2007	ND < 0.30	—	—	—	—	—
A	3GP-301	3.7–4.0	Soil	12W	3	3.2	—	30 Jan 2007	ND < 0.30	—	—	—	—	—
A	3GP-301	4.0–6.0	Soil	12W	3	3.2	—	30 Jan 2007	ND < 0.40	—	—	—	—	—
A	3GP-301	6.0–8.0	Soil	12W	3	3.2	—	30 Jan 2007	ND < 0.40	—	—	—	—	—
A	3GP-301 **D**	2.5–3.7	Soil	12W	3	3.2	—	30 Jan 2007	ND < 0.30	5	—	—	—	—
A	3GP-301 **EB**	NA	Water	12W	3	3.2	—	30 Jan 2007	ND < 0.50	L	—	—	—	—
A	3GP-302	0.0–0.3	Soil	12W	3	3.2	—	30 Jan 2007	ND < 0.40	—	—	—	—	—
A	3GP-302	0.3–1.3	Soil	12W	3	3.2	—	30 Jan 2007	ND < 0.30	—	—	—	—	—
A	3GP-302	1.3–2.5	Soil	12W	3	3.2	—	30 Jan 2007	3.4	7	—	NT	7	—
A	3GP-302	2.5–3.7	Soil	12W	3	3.2	—	30 Jan 2007	ND < 0.30	—	—	—	—	—
A	3GP-302	3.7–4.0	Soil	12W	3	3.2	—	30 Jan 2007	ND < 0.30	—	—	—	—	—
A	3GP-302	4.0–6.0	Soil	12W	3	3.2	—	30 Jan 2007	ND < 0.40	—	—	—	—	—
A	3GP-302	6.0–8.0	Soil	12W	3	3.2	—	30 Jan 2007	ND < 0.40	—	—	—	—	—
A	3GP-303	0.0–0.3	Soil	12W	3	3.2	—	30 Jan 2007	ND < 0.40	7	—	NT	7	—
A	3GP-303	0.3–1.3	Soil	12W	3	3.2	—	30 Jan 2007	0.86	—	—	—	—	—
A	3GP-303	1.3–2.5	Soil	12W	3	3.2	—	30 Jan 2007	ND < 0.30	—	—	—	—	—
A	3GP-303	2.5–2.8	Soil	12W	3	3.2	—	30 Jan 2007	1.4	7	—	NT	7	—
A	3GP-303	2.8–4.0	Soil	12W	3	3.2	—	30 Jan 2007	ND < 0.30	—	—	—	—	—
A	3GP-303	4.0–6.0	Soil	12W	3	3.2	—	30 Jan 2007	ND < 0.40	—	—	—	—	—
A	3GP-303	6.0–8.0	Soil	12W	3	3.2	—	30 Jan 2007	ND < 0.40	—	—	—	—	—
A	3GP-304	0.0–0.3	Soil	12W	3	3.2	—	30 Jan 2007	ND < 0.30	—	—	—	—	—
A	3GP-304	0.3–1.3	Soil	12W	3	3.2	—	30 Jan 2007	ND < 0.30	—	—	—	—	—
A	3GP-304	1.3–2.5	Soil	12W	3	3.2	—	30 Jan 2007	ND < 0.30	—	—	—	—	—
A	3GP-304	2.5–4.0	Soil	12W	3	3.2	—	30 Jan 2007	0.35	7	—	NT	7	—
A	3GP-304	4.0–4.3	Soil	12W	3	3.2	—	30 Jan 2007	ND < 0.40	—	—	—	—	—
A	3GP-304	4.3–6.0	Soil	12W	3	3.2	—	30 Jan 2007	ND < 0.40	—	—	—	—	—
A	3GP-304	6.0–8.0	Soil	12W	3	3.2	—	30 Jan 2007	ND < 0.40	—	—	—	—	—
A	3GP-304 **D**	1.3–2.5	Soil	12W	3	3.2	—	30 Jan 2007	ND < 0.30	5	—	—	—	—
A	3GP-305	0.0–0.3	Soil	12W	3	3.2	—	30 Jan 2007	ND < 0.30	—	—	—	—	—
A	3GP-305	0.3–1.3	Soil	12W	3	3.2	—	30 Jan 2007	ND < 0.30	—	—	—	—	—
A	3GP-305	1.3–2.5	Soil	12W	3	3.2	—	30 Jan 2007	ND < 0.30	—	—	—	—	—
A	3GP-305	2.5–4.0	Soil	12W	3	3.2	—	30 Jan 2007	0.49	4	02-19-2007	ND < 0.5	—	—
A	3GP-305	4.0–4.3	Soil	12W	3	3.2	—	30 Jan 2007	ND < 0.30	—	—	—	—	—
A	3GP-305	4.3–6.0	Soil	12W	3	3.2	—	30 Jan 2007	ND < 0.40	—	—	—	—	—
A	3GP-305	6.0–8.0	Soil	12W	3	3.2	—	30 Jan 2007	ND < 0.40	—	—	—	—	—
A	3GP-305 **EB**	NA	Water	12W	3	3.2	—	30 Jan 2007	ND < 0.50	L	—	—	—	—
A	3GP-306	0.0–0.3	Soil	12W	3	3.2	—	31 Jan 2007	ND < 0.30	—	—	—	—	—
A	3GP-306	0.3–1.3	Soil	12W	3	3.2	—	31 Jan 2007	3	4, E	02-19-2007	0.16	—	—
A	3GP-306	1.3–2.5	Soil	12W	3	3.2	—	31 Jan 2007	1.1	4	02-19-2007	ND < 0.5	—	—
A	3GP-306	2.5–4.0	Soil	12W	3	3.2	—	31 Jan 2007	0.64	7	—	NT	7	—
A	3GP-306	4.0–4.3	Soil	12W	3	3.2	—	31 Jan 2007	ND < 0.30	—	—	—	—	—
A	3GP-306	4.3–6.0	Soil	12W	3	3.2	—	31 Jan 2007	ND < 0.40	—	—	—	—	—
A	3GP-306	6.0–8.0	Soil	12W	3	3.2	—	31 Jan 2007	ND < 0.40	—	—	—	—	—
A	3GP-307	0.0–0.3	Soil	12W	3	3.2	—	31 Jan 2007	ND < 0.30	—	—	—	—	—
A	3GP-307	0.3–1.3	Soil	12W	3	3.2	—	31 Jan 2007	ND < 0.40	—	—	—	—	—
A	3GP-307	1.3–2.5	Soil	12W	3	3.2	—	31 Jan 2007	1.5	4	02-19-2007	0.18	—	—
A	3GP-307	2.5–3.7	Soil	12W	3	3.2	—	31 Jan 2007	1.3	4	02-19-2007	ND < 0.5	—	—
A	3GP-307	3.7–4.0	Soil	12W	3	3.2	—	31 Jan 2007	ND < 0.30	—	—	—	—	—
A	3GP-307	4.0–5.0	Soil	12W	3	3.2	—	31 Jan 2007	ND < 0.30	—	—	—	—	—

English Station
PCB Analytical Results
AOC-12

A or B	Sample Point	Depth (feet)	Sample Matrix	AOC	PCB Area	PCB Subarea	*Site Feature*	Sampling Date	Mass Analysis Result	Mass Analysis Notes	SPLP Analysis Date	SPLP Result µg/L	SPLP Notes	Who ?
A	3GP-307	5.0–6.0	Soil	12W	3	3.2	—	31 Jan 2007	ND < 0.40	—	—	—	—	—
A	3GP-307	6.0–8.0	Soil	12W	3	3.2	—	31 Jan 2007	ND < 0.40	—	—	—	—	—
A	3GP-307 **D**	0.3–1.3	Soil	12W	3	3.2	—	31 Jan 2007	ND < 0.40	5	—	—	—	—
A	3GP-307 **EB**	NA	Water	12W	3	3.2	—	31 Jan 2007	ND < 0.50	L	—	—	—	—
A	3GP-308	0.0–0.3	Soil	12W	3	3.2	—	31 Jan 2007	ND < 0.30	—	—	—	—	—
A	3GP-308	0.3–1.3	Soil	12W	3	3.2	—	31 Jan 2007	0.93	4	02-19-2007	ND < 0.5	—	—
A	3GP-308	1.3–2.5	Soil	12W	3	3.2	—	31 Jan 2007	ND < 0.30	—	—	—	—	—
A	3GP-308	2.5–4.0	Soil	12W	3	3.2	—	31 Jan 2007	ND < 0.30	—	—	—	—	—
A	3GP-308	4.0–6.0	Soil	12W	3	3.2	—	31 Jan 2007	ND < 0.40	—	—	—	—	—
A	3GP-308	6.0–8.0	Soil	12W	3	3.2	—	31 Jan 2007	ND < 0.30	—	—	—	—	—
A	3GP-309	0.0–0.3	Soil	12W	3	3.2	—	31 Jan 2007	ND < 0.30	—	—	—	—	—
A	3GP-309	0.3–1.3	Soil	12W	3	3.2	—	31 Jan 2007	ND < 0.30	—	—	—	—	—
A	3GP-309	1.3–2.5	Soil	12W	3	3.2	—	31 Jan 2007	ND < 0.30	—	—	—	—	—
A	3GP-309	2.5–4.0	Soil	12W	3	3.2	—	31 Jan 2007	0.66	7	—	NT	7	—
A	3GP-309	4.0–4.3	Soil	12W	3	3.2	—	31 Jan 2007	ND < 0.30	—	—	—	—	—
A	3GP-309	4.3–5.0	Soil	12W	3	3.2	—	31 Jan 2007	ND < 0.30	—	—	—	—	—
A	3GP-309	5.0–6.0	Soil	12W	3	3.2	—	31 Jan 2007	ND < 0.40	—	—	—	—	—
A	3GP-309	6.0–8.0	Soil	12W	3	3.2	—	31 Jan 2007	ND < 0.40	—	—	—	—	—
A	3GP-309 **D**	6.0–8.0	Soil	12W	3	3.2	—	31 Jan 2007	ND < 0.30	5	—	—	—	—
A	3GP-309 **EB**	NA	Water	12W	3	3.2	—	31 Jan 2007	ND < 0.50	—	—	—	—	—
A	3GP-310	0.0–0.3	Soil	12W	3	3.2	—	31 Jan 2007	ND < 0.30	—	—	—	—	—
A	3GP-310	0.3–1.3	Soil	12W	3	3.2	—	31 Jan 2007	ND < 0.30	—	—	—	—	—
A	3GP-310	1.3–2.5	Soil	12W	3	3.2	—	31 Jan 2007	ND < 0.30	—	—	—	—	—
A	3GP-310	2.5–2.8	Soil	12W	3	3.2	—	31 Jan 2007	ND < 0.30	—	—	—	—	—
A	3GP-310	2.8–4.0	Soil	12W	3	3.2	—	31 Jan 2007	ND < 0.30	—	—	—	—	—
A	3GP-310	4.0–6.0	Soil	12W	3	3.2	—	31 Jan 2007	ND < 0.40	—	—	—	—	—
A	3GP-310	6.0–8.0	Soil	12W	3	3.2	—	31 Jan 2007	ND < 0.40	—	—	—	—	—
A	3GP-312	0.0–0.3	Soil	12W	3	3.2	—	31 Jan 2007	ND < 0.30	—	—	—	—	—
A	3GP-312	0.3–1.3	Soil	12W	3	3.2	—	31 Jan 2007	ND < 0.30	—	—	—	—	—
A	3GP-312	1.3–2.5	Soil	12W	3	3.2	—	31 Jan 2007	ND < 0.30	—	—	—	—	—
A	3GP-312	2.5–4.0	Soil	12W	3	3.2	—	31 Jan 2007	ND < 0.30	—	—	—	—	—
A	3GP-312	4.0–6.0	Soil	12W	3	3.2	—	31 Jan 2007	ND < 0.40	—	—	—	—	—
A	3GP-312	6.0–8.0	Soil	12W	3	3.2	—	31 Jan 2007	ND < 0.40	—	—	—	—	—
—	3HA-100	0.5–1.0	Soil	12W	3	3.2	—	25 Oct 2004	ND < 0.50	—	—	—	—	—
—	3HA-100	1.0–1.5	Soil	12W	3	3.2	—	25 Oct 2004	ND < 0.50	—	—	—	—	—
—	3HA-100 **D**	1.0–1.5	Soil	12W	3	3.2	—	25 Oct 2004	ND < 0.50	5	—	—	—	—
—	3HA-100 **EB**	1.0–1.5	Water	12W	3	3.2	—	25 Oct 2004	ND < 0.50	—	—	—	—	—
—	3HA-101	0.3–0.8	Soil	12W	3	3.2	—	25 Oct 2004	5.2	4	11-10-2004	ND < 0.5	—	—
—	3HA-101	0.8–1.3	Soil	12W	3	3.2	—	25 Oct 2004	6.9	3, 4	11-10-2004	ND < 0.5	—	—
—	3HA-101	1.3–1.8	Soil	12W	3	3.2	—	25 Oct 2004	3.1	4	11-10-2004	ND < 0.5	—	—
—	3HA-102	0.5–1.0	Soil	12W	3	3.2	—	25 Oct 2004	5.2	3, 4	11-10-2004	ND < 0.5	—	—
—	3HA-102	1.0–1.5	Soil	12W	3	3.2	—	25 Oct 2004	7.2	3, 4	11-10-2004	ND < 0.5	—	—
—	3HA-102	1.5–2.0	Soil	12W	3	3.2	—	25 Oct 2004	9.5	3, 4	11-10-2004	ND < 0.5	—	—
—	3HA-103	0.5–1.0	Soil	12W	3	3.2	—	25 Oct 2004	6.9	3, 4	11-10-2004	ND < 0.5	—	—
—	3HA-103	1.0–1.5	Soil	12W	3	3.2	—	25 Oct 2004	7.7	3, 4	11-10-2004	ND < 0.5	—	—
—	3HA-103	1.5–1.8	Soil	12W	3	3.2	—	25 Oct 2004	4.6	3, 4	11-10-2004	ND < 0.5	—	—
—	3HA-130	0.0–0.25	Soil	12W	3	3.2	—	08 Nov 2004	ND < 0.50	—	—	—	—	—
—	3HA-130	0.9–1.15	Soil	12W	3	3.2	—	08 Nov 2004	1	4	12-01-2004	ND < 0.5	—	—
—	3HA-130	1.5–2.15	Soil	12W	3	3.2	—	08 Nov 2004	ND < 0.50	—	—	—	—	—
—	3HA-131	0.0–0.25	Soil	12W	3	3.2	—	08 Nov 2004	0.51	4	12-01-2004	ND < 0.5	—	—
—	3HA-131	0.4–0.65	Soil	12W	3	3.2	—	08 Nov 2004	1.8	4	12-01-2004	ND < 0.5	—	—
—	3HA-131	0.65–1.15	Soil	12W	3	3.2	—	08 Nov 2004	0.81	4	12-01-2004	ND < 0.5	—	—
—	3HA-131 **D**	0.4–0.65	Soil	12W	3	3.2	—	08 Nov 2004	1.1	4, 5	12-01-2004	ND < 0.5	—	—
—	3HA-132	0.0–0.25	Soil	12W	3	3.2	—	08 Nov 2004	ND < 0.50	—	—	—	—	—
—	3HA-132	0.4–0.65	Soil	12W	3	3.2	—	08 Nov 2004	4.5	4	12-01-2004	ND < 0.5	—	—
—	3HA-132	0.65–1.65	Soil	12W	3	3.2	—	08 Nov 2004	4.3	4	12-01-2004	ND < 0.5	—	—
—	3HA-135	0.0–0.25	Soil	12W	3	3.2	—	08 Nov 2004	1.39	4	12-01-2004	ND < 0.5	—	—
—	3HA-135	0.25–0.5	Soil	12W	3	3.2	—	08 Nov 2004	1.45	4	12-01-2004	ND < 0.5	—	—
—	3HA-135	0.5–1.25	Soil	12W	3	3.2	—	08 Nov 2004	2.3	4	12-01-2004	ND < 0.5	—	—
—	3HA-136	0.0–0.25	Soil	12W	3	3.2	—	08 Nov 2004	ND < 0.50	—	—	—	—	—
—	3HA-136	0.7–0.95	Soil	12W	3	3.2	—	08 Nov 2004	ND < 0.50	—	—	—	—	—
—	3HA-136	0.95–1.95	Soil	12W	3	3.2	—	08 Nov 2004	ND < 0.50	—	—	—	—	—
A	3TB-094	0.0–0.3	Soil	12W	3	3.2	—	09 Sep 2004	ND < 0.50	—	—	—	—	—
A	3TB-094	0.3–1.3	Soil	12W	3	3.2	—	09 Sep 2004	5	4	09-28-2004	ND < 0.5	—	—
A	3TB-094	1.3–2.3	Soil	12W	3	3.2	—	09 Sep 2004	5.7	4	09-28-2004	ND < 0.5	—	—
A	3TB-094	2.3–2.6	Soil	12W	3	3.2	—	09 Sep 2004	4.8	4	09-28-2004	ND < 0.5	—	—
A	3TB-094	2.6–4.3	Soil	12W	3	3.2	—	09 Sep 2004	**14**	3, 4	09-28-2004	ND < 0.5	—	—
A	3TB-094	3–4	Soil	12W	3	3.2	—	12 Jan 2007	ND < 0.30	—	—	—	—	—
A	3TB-094	4–5	Soil	12W	3	3.2	—	12 Jan 2007	ND < 0.40	—	—	—	—	—
A	3TB-094	6.0–6.3	Soil	12W	3	3.2	—	09 Sep 2004	ND < 0.50	—	—	—	—	—
A	3TB-094 **D**	2.3–2.6	Soil	12W	3	3.2	—	09 Sep 2004	2.1	4, 5	09-28-2004	ND < 0.5	—	—
A	3TB-094 **EB**	2.3–2.6	Water	12W	3	3.2	—	09 Sep 2004	ND < 0.50	—	—	—	—	—
A	3TB-095	0.0–0.3	Soil	12W	3	3.2	—	09 Sep 2004	0.52	4	09-28-2004	ND < 0.5	—	—
A	3TB-095	0.3–2.3	Soil	12W	3	3.2	—	09 Sep 2004	4.2	3, 7	—	NT	1	—
A	3TB-095	2.3–3.3	Soil	12W	3	3.2	—	09 Sep 2004	4.6	3, 7	—	NT	1	—
A	3TB-095	3.3–4.3	Soil	12W	3	3.2	—	09 Sep 2004	ND < 0.50	—	—	—	—	—
A	3TB-095	4.3–6.3	Soil	12W	3	3.2	—	09 Sep 2004	ND < 0.50	—	—	—	—	—

English Station
PCB Analytical Results
AOC-12

A or B	Sample Point	Depth (feet)	Sample Matrix	AOC	PCB Area	PCB Subarea	*Site Feature*	Sampling Date	Mass Analysis Result	Mass Analysis Notes	SPLP Analysis Date	SPLP Result µg/L	SPLP Notes	Who ?
A	3TB-096	0.0–0.3	Soil	12W	3	3.2	—	09 Sep 2004	ND < 0.50	—	—	—	—	—
A	3TB-096	0.3–2.0	Soil	12W	3	3.2	—	09 Sep 2004	1.3	3, 7	NA	NA	1	—
A	3TB-096	2.0–2.3	Soil	12W	3	3.2	—	09 Sep 2004	3.3	3, 7	NA	NA	1	—
A	3TB-096	2.3–3.3	Soil	12W	3	3.2	—	09 Sep 2004	ND < 1.0	3	—	—	—	—
A	3TB-096	3.3–4.3	Soil	12W	3	3.2	—	09 Sep 2004	ND < 0.50	—	—	—	—	—
A	3TB-096	4.3–5.3	Soil	12W	3	3.2	—	09 Sep 2004	ND < 1.0	3	—	—	—	—
A	3TB-096	5.3–6.3	Soil	12W	3	3.2	—	09 Sep 2004	ND < 0.50	—	—	—	—	—
B	3TB-097	0.0–0.3	Soil	12W	3	3.2	—	10 Sep 2004	0.51	4	09-29-2004	ND < 0.5	—	—
B	3TB-097	0.3–0.6	Soil	12W	3	3.2	—	10 Sep 2004	5.9	7	—	NT	1	—
B	3TB-097	4.3–6.3	Soil	12W	3	3.2	—	10 Sep 2004	ND < 0.50	—	—	—	—	—
B	3TB-097	0.6–1.6	Soil	12W	3	3.2	—	10 Sep 2004	**22**	3, 7	—	NT	1	—
B	3TB-097	2.3–4.3	Soil	12W	3	3.2	—	10 Sep 2004	**41**	3, 7	—	NT	1	—
B	3TB-097	0.0–2.0	Soil	12W	3	3.2	—	25 Jan 2007	1.54	4	02-13-2007	ND < 0.5	—	—
B	3TB-097	2.0–4.0	Soil	12W	3	3.2	—	25 Jan 2007	**290**	4, E, S	02-13-2007	2.3	E	—
—	3TB-098	0.0–0.3	Soil	12W	3	3.2	—	10 Sep 2004	1.4	4	09-29-2004	ND < 0.5	—	—
—	3TB-098	0.3–1.3	Soil	12W	3	3.2	—	10 Sep 2004	ND < 0.50	—	—	—	—	—
—	3TB-098	1.3–1.6	Soil	12W	3	3.2	—	10 Sep 2004	1.9	7	NA	NA	1	—
—	3TB-098	1.3–1.6 **D**	Soil	12W	3	3.2	—	10 Sep 2004	1.6	5, 7	NA	NA	1	—
—	3TB-098	2.3–4.3	Soil	12W	3	3.2	—	10 Sep 2004	1	4	09-29-2004	ND < 0.5	—	—
—	3TB-098 **EB**	1.3–1.6	Water	12W	3	3.2	—	10 Sep 2004	ND < 0.50	—	—	—	—	—
—	3TB-194	0.0–0.3	Soil	12W	3	3.2	—	17 Nov 2004	ND < 0.50	—	—	—	—	—
—	3TB-194	0.3–2.3	Soil	12W	3	3.2	—	17 Nov 2004	ND < 0.50	—	—	—	—	—
—	3TB-194	2.3–4.3	Soil	12W	3	3.2	—	17 Nov 2004	0.9	4	12-15-2004	ND < 0.5	—	—
—	3TB-194	4.3–6.3	Soil	12W	3	3.2	—	17 Nov 2004	3.5	4	12-15-2004	ND < 0.5	—	—
—	3TB-195	0.0–0.3	Soil	12W	3	3.2	—	17 Nov 2004	ND < 0.50	—	—	—	—	—
—	3TB-195	0.3–1.3	Soil	12W	3	3.2	—	17 Nov 2004	4.8	4	12-15-2004	ND < 0.5	—	—
—	3TB-195	1.3–2.3	Soil	12W	3	3.2	—	17 Nov 2004	3.5	4	12-15-2004	ND < 0.5	—	—
—	3TB-195	2.3–4.3	Soil	12W	3	3.2	—	17 Nov 2004	**42**	3, 4	12-15-2004	ND < 0.5	—	—
—	3TB-195	4.3–6.3	Soil	12W	3	3.2	—	17 Nov 2004	ND < 0.50	—	—	—	—	—
A	3TB-196	0.0–0.3	Stone	12W	3	3.2	—	18 Nov 2004	ND < 0.50	15	—	—	—	—
A	3TB-196	0.3–1.3	Soil	12W	3	3.2	—	18 Nov 2004	1.57	4	12-20-2004	ND < 0.5	—	—
A	3TB-196	1.3–2.3	Soil	12W	3	3.2	—	18 Nov 2004	3.2	4	12-20-2004	ND < 0.5	—	—
A	3TB-196	2.3–4.3	Soil	12W	3	3.2	—	18 Nov 2004	ND < 0.50	—	—	—	—	—
A	3TB-196	4.3–6.3	Soil	12W	3	3.2	—	18 Nov 2004	ND < 0.50	—	—	—	—	—
A	3TB-197	0.0–0.3	Stone	12W	3	3.2	—	18 Nov 2004	ND < 0.50	15	—	—	—	—
A	3TB-197	0.3–1.3	Soil	12W	3	3.2	—	18 Nov 2004	2.31	4	12-20-2004	ND < 0.5	—	—
A	3TB-197	1.3–2.3	Soil	12W	3	3.2	—	18 Nov 2004	1.6	4	12-20-2004	ND < 0.5	—	—
A	3TB-197	2.3–4.3	Soil	12W	3	3.2	—	18 Nov 2004	ND < 1.0	3	—	—	—	—
A	3TB-197	4.3–5.3	Soil	12W	3	3.2	—	18 Nov 2004	ND < 1.0	3	—	—	—	—
A	3TB-197	5.3–6.3	Soil	12W	3	3.2	—	18 Nov 2004	ND < 0.50	—	—	—	—	—
A	3TB-197 **D**	2.3–4.3	Soil	12W	3	3.2	—	18 Nov 2004	ND < 1.0	3, 5	—	—	—	—
A	3TB-197 **EB**	2.3–4.3	Water	12W	3	3.2	—	18 Nov 2004	ND < 0.50	—	—	—	—	—
A	3TB-198	0.0–0.3	Stone	12W	3	3.2	—	18 Nov 2004	ND < 0.50	15	—	—	—	—
A	3TB-198	0.3–1.3	Soil	12W	3	3.2	—	18 Nov 2004	7.4	4	12-20-2004	ND < 0.5	—	—
A	3TB-198	1.3–2.3	Soil	12W	3	3.2	—	18 Nov 2004	ND < 0.50	—	—	—	—	—
A	3TB-198	2.3–4.3	Soil	12W	3	3.2	—	18 Nov 2004	1.2	3, 4	12-20-2004	ND < 0.5	—	—
A	3TB-198	4.3–5.3	Soil	12W	3	3.2	—	18 Nov 2004	ND < 0.50	—	—	—	—	—
A	3TB-198	5.3–6.3	Soil	12W	3	3.2	—	18 Nov 2004	ND < 0.50	—	—	—	—	—
A	3TB-199	0.0–0.3	Stone	12W	3	3.2	—	18 Nov 2004	0.74	15	—	—	—	—
A	3TB-199	0.3–1.3	Soil	12W	3	3.2	—	18 Nov 2004	3.5	4	12-20-2004	ND < 0.5	—	—
A	3TB-199	1.3–2.3	Soil	12W	3	3.2	—	18 Nov 2004	0.58	4	12-20-2004	ND < 0.5	—	—
A	3TB-199	2.3–3.3	Soil	12W	3	3.2	—	18 Nov 2004	0.54	4	12-20-2004	ND < 0.5	—	—
A	3TB-199	4.0–5.0	Soil	12W	3	3.2	—	18 Nov 2004	ND < 0.50	—	—	—	—	—
A	3TB-199	5.0–6.0	Soil	12W	3	3.2	—	18 Nov 2004	ND < 0.50	—	—	—	—	—
A	3TB-200	0.0–0.3	Stone	12W	3	3.2	—	18 Nov 2004	ND < 0.50	15	—	—	—	—
A	3TB-200	0.3–1.3	Soil	12W	3	3.2	—	18 Nov 2004	2.81	4	12-20-2004	ND < 0.5	—	—
A	3TB-200	1.3–2.3	Soil	12W	3	3.2	—	18 Nov 2004	5.3	4	12-20-2004	ND < 0.5	—	—
A	3TB-200	2.3–4.3	Soil	12W	3	3.2	—	18 Nov 2004	ND < 0.50	—	—	—	—	—
A	3TB-200	4.3–5.3	Soil	12W	3	3.2	—	18 Nov 2004	ND < 0.50	—	—	—	—	—
A	3TB-200	5.3–6.3	Soil	12W	3	3.2	—	18 Nov 2004	1.2	4	12-20-2004	ND < 0.5	—	—
A	3TB-201	0.0–0.3	Stone	12W	3	3.2	—	18 Nov 2004	ND < 0.50	15	—	—	—	—
A	3TB-201	0.3–1.3	Soil	12W	3	3.2	—	18 Nov 2004	4.4	4	12-20-2004	ND < 0.5	—	—
A	3TB-201	1.3–2.3	Soil	12W	3	3.2	—	18 Nov 2004	8.1	4	12-20-2004	ND < 0.5	—	—
A	3TB-201	2.3–3.3	Soil	12W	3	3.2	—	18 Nov 2004	6.8	4	12-20-2004	ND < 0.5	—	—
A	3TB-201	3.3–4.3	Soil	12W	3	3.2	—	18 Nov 2004	0.53	4	12-20-2004	ND < 0.5	—	—
A	3TB-201	4.3–6.3	Soil	12W	3	3.2	—	18 Nov 2004	ND < 0.50	—	—	—	—	—
A	3TB-201 **D**	0.3–1.3	Soil	12W	3	3.2	—	18 Nov 2004	5.6	4, 5	12-20-2004	ND < 0.5	—	—
A	3TB-201 **EB**	0.3–1.3	Water	12W	3	3.2	—	18 Nov 2004	ND < 0.50	—	—	—	—	—
A	3TB-202	0.0–0.3	Soil	12W	3	3.2	—	18 Nov 2004	ND < 0.50	—	—	—	—	—
A	3TB-202	0.3–1.3	Soil	12W	3	3.2	—	18 Nov 2004	ND < 0.50	—	—	—	—	—
A	3TB-202	1.3–2.3	Soil	12W	3	3.2	—	18 Nov 2004	0.53	4	12-20-2004	ND < 0.5	—	—
A	3TB-202	2.3–4.3	Soil	12W	3	3.2	—	18 Nov 2004	ND < 0.50	—	—	—	—	—
A	3TB-202	4.3–6.3	Soil	12W	3	3.2	—	18 Nov 2004	0.95	4	12-20-2004	ND < 0.5	—	—
A	3TB-205	0.0–0.3	Soil	12W	3	3.2	—	18 Nov 2004	ND < 0.50	—	—	—	—	—
A	3TB-205	0.3–1.3	Soil	12W	3	3.2	—	18 Nov 2004	ND < 0.50	—	—	—	—	—
A	3TB-205	1.3–2.3	Soil	12W	3	3.2	—	18 Nov 2004	ND < 0.50	—	—	—	—	—
A	3TB-205	4.3–6.3	Soil	12W	3	3.2	—	18 Nov 2004	ND < 0.50	—	—	—	—	—

English Station
PCB Analytical Results
AOC-12

A or B	Sample Point	Depth (feet)	Sample Matrix	AOC	PCB Area	PCB Subarea	*Site Feature*	Sampling Date	Mass Analysis Result	Mass Analysis Notes	SPLP Analysis Date	SPLP Result µg/L	SPLP Notes	Who ?
—	GP-07	8	Soil	12W	3	3.2	—	12 Dec 1997	ND	16	—	—	—	UI
—	GP-21	0–1	Soil	12W	3	3.2	—	22 Jan 1998	ND	16	—	—	—	UI
—	GP-21	1–2	Soil	12W	3	3.2	—	22 Jan 1998	ND	16	—	—	—	UI
—	GP-21	2–3	Soil	12W	3	3.2	—	22 Jan 1998	ND	16	—	—	—	UI
—	GP-21	3–4	Soil	12W	3	3.2	—	22 Jan 1998	ND	16	—	—	—	UI
—	GP-21	4–5	Soil	12W	3	3.2	—	22 Jan 1998	ND	16	—	—	—	UI
—	GP-21	5–6	Soil	12W	3	3.2	—	22 Jan 1998	ND	16	—	—	—	UI
—	GP-21	6–7	Soil	12W	3	3.2	—	22 Jan 1998	ND	16	—	—	—	UI
—	GP-21	7–8	Soil	12W	3	3.2	—	22 Jan 1998	ND	16	—	—	—	UI
—	GP-21	8–9	Soil	12W	3	3.2	—	22 Jan 1998	ND	16	—	—	—	UI
—	GP-21	9–10	Soil	12W	3	3.2	—	22 Jan 1998	ND	16	—	—	—	UI
—	GP-21	10–11	Soil	12W	3	3.2	—	22 Jan 1998	ND	16	—	—	—	UI
—	GP-21	11–12	Soil	12W	3	3.2	—	22 Jan 1998	ND	16	—	—	—	UI
—	GP-22	0–1	Soil	12W	3	3.2	—	22 Jan 1998	ND	16	—	—	—	UI
—	GP-22	1–2	Soil	12W	3	3.2	—	22 Jan 1998	ND	16	—	—	—	UI
—	GP-22	2–3	Soil	12W	3	3.2	—	22 Jan 1998	ND	16	—	—	—	UI
—	GP-22	3–4	Soil	12W	3	3.2	—	22 Jan 1998	ND	16	—	—	—	UI
—	GP-22	4–5	Soil	12W	3	3.2	—	22 Jan 1998	1.5	16	—	—	—	UI
—	GP-22	5–6	Soil	12W	3	3.2	—	22 Jan 1998	< 1.0	16	—	—	—	UI
—	GP-22	6–7	Soil	12W	3	3.2	—	22 Jan 1998	< 1.0	16	—	—	—	UI
—	GP-23	0–1	Soil	12W	3	3.2	—	22 Jan 1998	ND	16	—	—	—	UI
—	GP-23	5–6	Soil	12W	3	3.2	—	22 Jan 1998	9.3	16	—	—	—	UI
—	GP-23	6	Soil	12W	3	3.2	—	22 Jan 1998	3.2	16	—	—	—	UI
—	GP-23	7	Soil	12W	3	3.2	—	22 Jan 1998	8.4	16	—	—	—	UI
—	GP-23	8	Soil	12W	3	3.2	—	22 Jan 1998	6.7	16	—	—	—	UI
—	GP-23	9	Soil	12W	3	3.2	—	22 Jan 1998	3.9	16	—	—	—	UI
—	GP-24	1	Soil	12W	3	3.2	—	22 Jan 1998	< 1.0	16	—	—	—	UI
—	GP-24	2	Soil	12W	3	3.2	—	22 Jan 1998	< 1.0	16	—	—	—	UI
—	GP-24	3	Soil	12W	3	3.2	—	22 Jan 1998	2	16	—	—	—	UI
—	GP-24	4	Soil	12W	3	3.2	—	22 Jan 1998	2.3	16	—	—	—	UI
—	GP-24	5	Soil	12W	3	3.2	—	22 Jan 1998	1.8	16	—	—	—	UI
—	GP-24	6	Soil	12W	3	3.2	—	22 Jan 1998	1	16	—	—	—	UI
—	GP-24	7	Soil	12W	3	3.2	—	22 Jan 1998	< 1.0	16	—	—	—	UI
—	GP-24	8	Soil	12W	3	3.2	—	22 Jan 1998	7.9	16	—	—	—	UI
—	GP-24	9	Soil	12W	3	3.2	—	22 Jan 1998	ND	16	—	—	—	UI
—	GP-24	10	Soil	12W	3	3.2	—	22 Jan 1998	7.5	16	—	—	—	UI
—	GP-24	11	Soil	12W	3	3.2	—	22 Jan 1998	ND	16	—	—	—	UI
—	GP-24	12	Soil	12W	3	3.2	—	22 Jan 1998	< 1.0	16	—	—	—	UI
—	GP-24	13	Soil	12W	3	3.2	—	22 Jan 1998	ND	16	—	—	—	UI
—	GP-24	14	Soil	12W	3	3.2	—	22 Jan 1998	ND	16	—	—	—	UI
—	GP-24	15	Soil	12W	3	3.2	—	22 Jan 1998	< 1.0	16	—	—	—	UI
—	GP-24	16	Soil	12W	3	3.2	—	22 Jan 1998	ND	16	—	—	—	UI
—	TB-YYY	0.3–1.3	Soil	12W	3	3.2	—	08 May 2002	NA	4	05-13-2002	ND < 0.5	—	—
A	3GP-266	4.0–4.3	Soil	12W	3	3.2	—	12 Jan 2007	ND < 0.30	I	—	—	—	—
A	GP-40	0–2	Soil	12W	3	3.2	—	23 Apr 1999	ND	16	—	—	—	UI
A	GP-40	2–4	Soil	12W	3	3.2	—	23 Apr 1999	ND	16	—	—	—	UI
A	GP-40	4–6	Soil	12W	3	3.2	—	23 Apr 1999	ND	16	—	—	—	UI
A	GP-40	6–8	Soil	12W	3	3.2	—	23 Apr 1999	ND	16	—	—	—	UI
A	MW-06	5–9	Soil	12W	3	3.2	—	09 Jun 1998	ND < 1.0	6	—	—	—	GEI
A	MW-52	4–6	Soil	12W	3	3.2	—	12 Oct 1999	ND	16	—	—	—	UI
—	SS-AA	0.0–0.3	Soil	12W	3	3.2	—	03 Apr 2002	ND < 0.50	4	04-17-2002	ND < 0.5	—	—
—	SS-AA	0.3–1.3	Soil	12W	3	3.2	—	03 Apr 2002	0.83	4	—	—	—	—
A	SS-D1	0.0–1.0	Soil	12W	3	3.2	—	02 May 2001	ND < 0.50	—	—	—	—	—
A	TB-AAAA	0.0–0.3	Soil	12W	3	3.2	—	03 Apr 2002	ND < 0.50	—	—	—	—	—
A	TB-AAAA	0.3–1.3	Soil	12W	3	3.2	—	03 Apr 2002	ND < 0.50	—	—	—	—	—
A	TB-AAAA	15–17	Soil	12W	3	3.2	—	03 Apr 2002	ND < 0.50	—	—	—	—	—
A	TB-AAAA	2.5–3.0	Soil	12W	3	3.2	—	03 Apr 2002	ND < 0.50	—	—	—	—	—
A	TB-AAAA	4–6	Soil	12W	3	3.2	—	03 Apr 2002	ND < 0.50	—	—	—	—	—
A	TB-BBBB	0.0–0.3	Soil	12W	3	3.2	—	03 Apr 2002	ND < 0.50	—	—	—	—	—
A	TB-BBBB	0.3–1.3	Soil	12W	3	3.2	—	03 Apr 2002	ND < 0.50	—	—	—	—	—
A	TB-BBBB	10–12	Soil	12W	3	3.2	—	03 Apr 2002	ND < 0.50	—	—	—	—	—
A	TB-BBBB	15–17	Soil	12W	3	3.2	—	03 Apr 2002	ND < 0.50	—	—	—	—	—
A	TB-BBBB	2.3–4.3	Soil	12W	3	3.2	—	03 Apr 2002	ND < 0.50	—	—	—	—	—
A	TB-BBBB	4.3–6.3	Soil	12W	3	3.2	—	03 Apr 2002	ND < 0.50	—	—	—	—	—
A	TB-IIII	0.0–0.3	Soil	12W	3	3.2	—	04 Apr 2002	ND < 0.50	—	—	—	—	—
A	TB-IIII	0.3–1.3	Soil	12W	3	3.2	—	04 Apr 2002	1.9	4	04-17-2002	ND < 0.5	—	—
A	TB-IIII	4.3–6.3	Soil	12W	3	3.2	—	04 Apr 2002	ND < 0.50	—	—	—	—	—
—	TB-YYY	0.0–0.3	Soil	12W	3	3.2	—	03 Apr 2002	ND < 0.50	—	—	—	—	—
—	TB-YYY	0.3–1.3	Soil	12W	3	3.2	—	03 Apr 2002	9.4	7	—	—	—	—
—	TB-YYY	11–12	Soil	12W	3	3.2	—	03 Apr 2002	ND < 0.50	—	—	—	—	—
—	TB-YYY	15–17	Soil	12W	3	3.2	—	03 Apr 2002	ND < 0.50	—	—	—	—	—
—	TB-YYY	2.3–3.3	Soil	12W	3	3.2	—	03 Apr 2002	3.1	4	04-17-2002	ND < 0.5	—	—
—	TB-YYY	3.3–4.3	Soil	12W	3	3.2	—	03 Apr 2002	ND < 0.50	—	—	—	—	—
—	TB-YYY	5.3–6.3	Soil	12W	3	3.2	—	03 Apr 2002	ND < 0.50	—	—	—	—	—
B	3HA-600	1–1.25	Soil	12W	3	3.2	*@ Track A*	28 Nov 2007	1.7	—	08-Jan-08	ND < 0.5	—	—
B	3HA-601	3–3.25	Soil	12W	3	3.2	*@ Track A*	28 Nov 2007	ND < 0.40	—	—	—	—	—
B	3HA-602	3–3.25	Soil	12W	3	3.2	*@ Track A*	28 Nov 2007	ND < 0.30	—	—	—	—	—

English Station
PCB Analytical Results
AOC-12

A or B	Sample Point	Depth (feet)	Sample Matrix	AOC	PCB Area	PCB Subarea	*Site Feature*	Sampling Date	Mass Analysis Result	Mass Analysis Notes	SPLP Analysis Date	SPLP Result µg/L	SPLP Notes	Who ?
B	3HA-603	1–1.25	Soil	12W	3	3.2	*@ Track A*	28 Nov 2007	3.4	E, S	08-Jan-08	ND < 0.5	—	—
B	3HA-604	6–6.25	Soil	12W	3	3.2	*@ Track A*	28 Nov 2007	ND < 0.40	—	—	—	—	—
B	3HA-605	6–6.25	Soil	12W	3	3.2	*@ Track A*	28 Nov 2007	5.8	E, S	—	—	—	—
B	3HA-606	6–6.25	Soil	12W	3	3.2	*@ Track A*	28 Nov 2007	1.3	—	—	—	—	—
B	3HA-607	6–6.25	Soil	12W	3	3.2	*@ Track A*	28 Nov 2007	1.6	—	—	—	—	—
B	3HA-608	1–1.25	Soil	12W	3	3.2	*@ Track A*	28 Nov 2007	4.6	S	08-Jan-08	ND < 0.5	—	—
B	3HA-609	1–1.25	Soil	12W	3	3.2	*@ Track A*	28 Nov 2007	1.3	S	08-Jan-08	ND < 0.5	—	—
B	3HA-610	6–6.25	Soil	12W	3	3.2	*@ Track A*	28 Nov 2007	ND < 0.40	—	—	—	—	—
B	3HA-611	6–6.25	Soil	12W	3	3.2	*@ Track A*	28 Nov 2007	2.1	—	—	—	—	—
B	3HA-612	6–6.25	Soil	12W	3	3.2	*@ Track A*	28 Nov 2007	ND < 0.40	—	—	—	—	—
B	3HA-613	6–6.25	Soil	12W	3	3.2	*@ Track A*	28 Nov 2007	2.3	—	—	—	—	—
B	3HA-614	1–1.25	Soil	12W	3	3.2	*@ Track A*	28 Nov 2007	5.5	E	08-Jan-08	ND < 0.5	—	—
B	3HA-615	1–1.25	Soil	12W	3	3.2	*@ Track A*	28 Nov 2007	0.47	—	08-Jan-08	ND < 0.5	—	—
B	3HA-616	6–6.25	Soil	12W	3	3.2	*@ Track A*	28 Nov 2007	ND < 0.40	—	—	—	—	—
B	3HA-617	6–6.25	Soil	12W	3	3.2	*@ Track A*	28 Nov 2007	ND < 0.40	—	—	—	—	—
B	3HA-618	6–6.25	Soil	12W	3	3.2	*@ Track A*	28 Nov 2007	ND < 0.40	—	—	—	—	—
B	3HA-619	6–6.25	Soil	12W	3	3.2	*@ Track A*	28 Nov 2007	ND < 0.30	FD	—	—	—	—
B	3HA-620	6–6.25	Soil	12W	3	3.2	*@ Track A*	28 Nov 2007	ND < 0.40	FD, LD	—	—	—	—
B	3HA-620	6–6.25	Soil	12W	3	3.2	*@ Track A*	28 Nov 2007	0.49	FD, LD	—	—	—	—
A	3HA-621	1–1.25	Soil	12W	3	3.2	*@ Track A*	28 Nov 2007	4.4	E	08-Jan-08	ND < 0.5	—	—
B	3HA-622	1–1.25	Soil	12W	3	3.2	*@ Track A*	28 Nov 2007	0.63	—	08-Jan-08	ND < 0.5	—	—
A	3HA-623	6–6.25	Soil	12W	3	3.2	*@ Track A*	28 Nov 2007	ND < 0.40	—	—	—	—	—
A	3HA-624	6–6.25	Soil	12W	3	3.2	*@ Track A*	28 Nov 2007	ND < 0.40	—	—	—	—	—
A	3HA-625	6–6.25	Soil	12W	3	3.2	*@ Track A*	28 Nov 2007	0.83	—	—	—	—	—
A	3HA-626	6–6.25	Soil	12W	3	3.2	*@ Track A*	28 Nov 2007	0.48	—	—	—	—	—
A	3HA-627	1–1.25	Soil	12W	3	3.2	*@ Track A*	28 Nov 2007	6.2	E	08-Jan-08	ND < 0.5	LD	—
A	3HA-627	1–1.25	Soil	12W	3	3.2	*@ Track A*	28 Nov 2007	6.2	E	09-Jan-08	ND < 0.5	LD	—
A	3HA-629	6–6.25	Soil	12W	3	3.2	*@ Track A*	28 Nov 2007	ND < 0.40	—	—	—	—	—
A	3HA-630	6–6.25	Soil	12W	3	3.2	*@ Track A*	28 Nov 2007	ND < 0.40	—	—	—	—	—
A	3HA-631	6–6.25	Soil	12W	3	3.2	*@ Track A*	28 Nov 2007	ND < 0.40	—	—	—	—	—
A	3HA-632	6–6.25	Soil	12W	3	3.2	*@ Track A*	28 Nov 2007	ND < 0.40	—	—	—	—	—
A	3HA-635	1–1.25	Soil	12W	3	3.2	*@ Track A*	28 Nov 2007	ND < 0.30	—	—	—	—	—
A	3HA-637	6–6.25	Soil	12W	3	3.2	*@ Track A*	28 Nov 2007	ND < 0.40	—	—	—	—	—
A	3HA-638	6–6.25	Soil	12W	3	3.2	*@ Track A*	28 Nov 2007	ND < 0.30	—	—	—	—	—
A	3HA-642	1–1.25	Soil	12W	3	3.2	*@ Track A*	28 Nov 2007	0.31	—	09-Jan-08	ND < 0.5	—	—
A	6AS-001	½ inch	Asphalt	12N	6	6.1	*EN01*	26 Aug 2004	ND < 0.50	—	—	—	—	—
A	6AS-001 **D**	½ inch	Asphalt	12N	6	6.1	*EN01*	26 Aug 2004	ND < 0.50	5	—	—	—	—
A	6CO-065	½ inch	Concrete	12N	6	6.1	*EN01*	26 Aug 2004	ND < 0.50	—	—	—	—	—
A	6CO-176	½ inch	Concrete	12N	6	6.1	*CB1*	16 Dec 2004	ND < 0.50	—	—	—	—	—
A	6HX-007	NA	Hexane	12N	6	6.1	*EN01*	26 Aug 2004	ND < 10	10	—	—	—	—
A	6HX-007 **D**	NA	Hexane	12N	6	6.1	*EN01*	26 Aug 2004	ND < 10	5, 10	—	—	—	—
A	CB-1	0.0–0.8	Sediment	12N	6	6.1	*CB1*	10 May 2001	ND < 0.50	—	—	—	—	—
A	**EB**-06	NA	Water	12N	6	6.1	*EN01*	26 Aug 2004	ND < 12	9	—	—	—	—
A	Field Blank 2	NA	Hexane	12N	6	6.1	*EN01*	26 Aug 2004	ND < 5.0	—	—	—	—	—
A	MW-03	15–17	Soil	12N	6	6.1	—	04 Jun 1998	ND < 1.0	6	—	—	—	GEI
A	TB-05	4–6	Soil	12N	6	6.1	—	04 Jun 1998	ND < 1.0	6	—	—	—	GEI
A	TB-06	1–7	Soil	12N	6	6.1	—	04 Jun 1998	ND < 1.0	6	—	—	—	GEI
A	TB-07	5	Soil	12N	6	6.1	—	04 Jun 1998	ND < 1.0	6	—	—	—	GEI
A	TB-07A	7–9	Soil	12N	6	6.1	—	04 Jun 1998	ND < 1.0	6	—	—	—	GEI
A	TB-AAAAA	0.0–0.3	Asphalt	12N	6	6.1	—	05 Apr 2002	ND < 0.50	—	—	—	—	—
A	TB-AAAAA	0.5–2.5	Soil	12N	6	6.1	—	05 Apr 2002	ND < 0.50	—	—	—	—	—
A	TB-BBBBB	0.0–0.3	Asphalt	12N	6	6.1	—	05 Apr 2002	ND < 0.50	—	—	—	—	—
A	TB-BBBBB	0.5–2.5	Soil	12N	6	6.1	—	05 Apr 2002	ND < 0.50	—	—	—	—	—
A	TB-BBBBB	2.5–4.5	Soil	12N	6	6.1	—	05 Apr 2002	ND < 0.50	—	—	—	—	—
A	TB-BBBBB	4.5–5.5	Soil	12N	6	6.1	—	05 Apr 2002	ND < 0.50	—	—	—	—	—
A	TB-CCCCC	0.0–0.3	Asphalt	12N	6	6.1	—	05 Apr 2002	ND < 0.50	—	—	—	—	—
A	TB-CCCCC	2–4	Soil	12N	6	6.1	—	05 Apr 2002	ND < 0.50	—	—	—	—	—
A	TB-CCCCC	4–5	Soil	12N	6	6.1	—	05 Apr 2002	ND < 0.50	—	—	—	—	—
A	TB-DDDDD	0.0–0.3	Asphalt	12N	6	6.1	—	05 Apr 2002	ND < 0.50	—	—	—	—	—
A	TB-DDDDD	0.5–0.8	Soil	12N	6	6.1	—	05 Apr 2002	ND < 0.50	—	—	—	—	—
A	TB-EEEEE	0.0–0.3	Soil	12N	6	6.1	—	05 Apr 2002	ND < 0.50	—	—	—	—	—
A	TB-EEEEE	0.3–2.3	Soil	12N	6	6.1	—	05 Apr 2002	ND < 0.50	—	—	—	—	—
A	TB-EEEEE	2.3–4.3	Soil	12N	6	6.1	—	05 Apr 2002	ND < 0.50	—	—	—	—	—
A	TB-FFFF	0.0–0.3	Asphalt	12N	6	6.1	—	04 Apr 2002	ND < 0.50	—	—	—	—	—
A	TB-FFFF	0.5–0.8	Soil	12N	6	6.1	—	04 Apr 2002	ND < 0.50	—	—	—	—	—
A	TB-FFFF	2.5–3.5	Soil	12N	6	6.1	—	04 Apr 2002	ND < 0.50	—	—	—	—	—
A	TB-FFFF	3.5–4.5	Soil	12N	6	6.1	—	04 Apr 2002	ND < 0.50	—	—	—	—	—
A	TB-FFFFF	0.0–0.3	Asphalt	12N	6	6.1	—	05 Apr 2002	ND < 0.50	—	—	—	—	—
A	TB-FFFFF	0.5–0.8	Soil	12N	6	6.1	—	05 Apr 2002	ND < 0.50	—	—	—	—	—
A	TB-GGGGG	0.0–0.3	Asphalt	12N	6	6.1	—	05 Apr 2002	ND < 0.50	—	—	—	—	—
A	TB-GGGGG	0.5–1.2	Soil	12N	6	6.1	—	05 Apr 2002	ND < 0.50	—	—	—	—	—
A	TB-HHHHH	0.0–0.3	Asphalt	12N	6	6.1	—	05 Apr 2002	ND < 0.50	—	—	—	—	—
A	TB-HHHHH	0.5–2.5	Soil	12N	6	6.1	—	05 Apr 2002	ND < 0.50	—	—	—	—	—
A	TB-HHHHH	2.5–4.5	Soil	12N	6	6.1	—	05 Apr 2002	ND < 0.50	—	—	—	—	—
A	TB-I	2–4	Soil	12N	6	6.1	—	14 May 2001	ND < 0.50	—	—	—	—	—
A	TB-IIIII	0.0–0.3	Asphalt	12N	6	6.1	—	05 Apr 2002	ND < 0.50	—	—	—	—	—
A	TB-J	2–4	Soil	12N	6	6.1	—	14 May 2001	ND < 0.50	—	—	—	—	—
A	TB-JJJJJ	0.0–0.3	Asphalt	12N	6	6.1	—	05 Apr 2002	ND < 0.50	—	—	—	—	—
A	TB-JJJJJ	0.3–2.3	Soil	12N	6	6.1	—	05 Apr 2002	ND < 0.50	—	—	—	—	—
A	TB-JJJJJ	2.3–4.3	Soil	12N	6	6.1	—	05 Apr 2002	ND < 0.50	—	—	—	—	—

English Station
PCB Analytical Results
AOC-12

A or B	Sample Point	Depth (feet)	Sample Matrix	AOC	PCB Area	PCB Subarea	*Site Feature*	Sampling Date	Mass Analysis Result	Mass Analysis Notes	SPLP Analysis Date	SPLP Result µg/L	SPLP Notes	Who ?
A	TB-KKKKK	0.0–0.3	Asphalt	12N	6	6.1	—	05 Apr 2002	ND < 0.50	—	—	—	—	—
A	TB-KKKKK	1–2	Soil	12N	6	6.1	—	05 Apr 2002	ND < 0.50	—	—	—	—	—
A	TB-KKKKK	4–5	Soil	12N	6	6.1	—	05 Apr 2002	ND < 0.50	—	—	—	—	—
A	TB-L	2–4	Soil	12N	6	6.1	—	14 May 2001	ND < 0.50	—	—	—	—	—
A	TB-UUUU	0.0–0.3	Asphalt	12N	6	6.1	—	05 Apr 2002	ND < 0.50	—	—	—	—	—
A	TB-UUUU	1.2–1.5	Soil	12N	6	6.1	—	05 Apr 2002	ND < 0.50	—	—	—	—	—
A	TB-UUUU	5–7	Soil	12N	6	6.1	—	05 Apr 2002	ND < 0.50	—	—	—	—	—
A	TB-WWWW	0.0–0.3	Asphalt	12N	6	6.1	—	05 Apr 2002	ND < 0.50	—	—	—	—	—
A	TB-XXXX	0.0–0.3	Soil	12N	6	6.1	—	05 Apr 2002	ND < 0.50	—	—	—	—	—
A	TB-XXXX	2.3–4.3	Soil	12N	6	6.1	—	05 Apr 2002	ND < 0.50	—	—	—	—	—
A	TB-XXXX	4.3–6.3	Soil	12N	6	6.1	—	05 Apr 2002	ND < 0.50	—	—	—	—	—
A	TB-YYYY	0.0–0.3	Asphalt	12N	6	6.1	—	05 Apr 2002	ND < 0.50	—	—	—	—	—
A	TB-YYYY	2.0–2.3	Soil	12N	6	6.1	—	05 Apr 2002	ND < 0.50	—	—	—	—	—
A	TB-YYYY	2.5–3.0	Soil	12N	6	6.1	—	05 Apr 2002	ND < 0.50	—	—	—	—	—
A	TB-YYYY	3–5	Soil	12N	6	6.1	—	05 Apr 2002	ND < 0.50	—	—	—	—	—
A	TB-YYYY	5–7	Soil	12N	6	6.1	—	05 Apr 2002	ND < 0.50	—	—	—	—	—
A	TB-ZZZZ	0.0–0.3	Soil	12N	6	6.1	—	05 Apr 2002	ND < 0.50	—	—	—	—	—
A	TB-ZZZZ	0.3–2.3	Soil	12N	6	6.1	—	05 Apr 2002	ND < 0.50	—	—	—	—	—
A	TB-ZZZZ	2.3–4.3	Soil	12N	6	6.1	—	05 Apr 2002	ND < 0.50	—	—	—	—	—
A	6PP-010	NA	Oil	12N	6	6.1	*EN01*	20 Jun 2007	45	S	—	—	—	—
—	6AS-011	½ inch	Asphalt	12E	6	6.2	*P23*	09 Nov 2004	ND < 0.50	—	—	—	—	—
—	6AS-012	½ inch	Asphalt	12E	6	6.2	*P23*	09 Nov 2004	ND < 0.50	—	—	—	—	—
—	6AS-013	½ inch	Asphalt	12E	6	6.2	*P23*	09 Nov 2004	ND < 0.50	—	—	—	—	—
—	CB-4	0.0–0.5	Sediment	12E	6	6.2	*CB4*	25 Jul 2001	ND < 0.50	—	—	—	—	—
A	MW-04D	36–40	Soil	12E	6	6.2	—	10 Jun 1998	ND < 1.0	6	—	—	—	GEI
A	MW-05	2–4	Soil	12E	6	6.2	—	26 May 1998	ND < 1.0	6	—	—	—	GEI
A	MW-09A	0–2	Soil	12E	6	6.2	—	26 May 1998	ND < 1.0	6	—	—	—	GEI
—	MW-10	9–11	Soil	12E	6	6.2	—	09 Jun 1998	ND < 1.0	6	—	—	—	GEI
—	SED-1	1	Sediment	12E	6	6.2	*CB4*	12 Jun 1998	ND < 1.0	6	—	—	—	GEI
—	6HA-255	NS	Soil	12E	6	6.2	—	17 Dec 2004	ND < 0.50	—	—	—	—	—
—	SS-L	0.2–0.8	Soil	12E	6	6.2	—	02 May 2001	ND < 0.50	—	—	—	—	—
—	SS-M	0.0–0.2	Asphalt	12E	6	6.2	—	02 May 2001	ND < 0.50	—	—	—	—	—
—	SS-M	0.2–0.8	Soil	12E	6	6.2	—	02 May 2001	ND < 0.50	—	—	—	—	—
—	TB-HHH	0.0–0.3	Asphalt	12E	6	6.2	—	01 Apr 2002	ND < 0.50	—	—	—	—	—
—	TB-HHH	1.3–2.3	Soil	12E	6	6.2	—	01 Apr 2002	ND < 0.50	—	—	—	—	—
—	TB-HHH	2.3–4.3	Soil	12E	6	6.2	—	01 Apr 2002	ND < 0.50	—	—	—	—	—
—	TB-HHH	4.3–6.3	Soil	12E	6	6.2	—	01 Apr 2002	ND < 0.50	—	—	—	—	—
A	TB-II	5–7	Soil	12E	6	6.2	—	08 Feb 2002	ND < 0.50	—	—	—	—	—
—	TB-III	0.0–0.3	Asphalt	12E	6	6.2	—	01 Apr 2002	ND < 0.50	—	—	—	—	—
—	TB-III	10–12	Soil	12E	6	6.2	—	01 Apr 2002	ND < 0.50	—	—	—	—	—
—	TB-III	1–3	Soil	12E	6	6.2	—	01 Apr 2002	ND < 0.50	—	—	—	—	—
—	TB-III	3.5–4.5	Soil	12E	6	6.2	—	01 Apr 2002	ND < 0.50	—	—	—	—	—
—	TB-III	5–7	Soil	12E	6	6.2	—	01 Apr 2002	ND < 0.50	—	—	—	—	—
—	TB-JJ	2–4	Soil	12E	6	6.2	—	08 Feb 2002	ND < 0.50	—	—	—	—	—
—	TB-JJ	2–4	Soil	12E	6	6.2	—	01 Apr 2002	ND < 0.50	—	—	—	—	—
—	TB-JJJ	0.0–0.3	Asphalt	12E	6	6.2	—	01 Apr 2002	ND < 0.50	—	—	—	—	—
—	TB-JJJ	1–3	Soil	12E	6	6.2	—	01 Apr 2002	ND < 0.50	—	—	—	—	—
—	TB-JJJ	5–7	Soil	12E	6	6.2	—	01 Apr 2002	ND < 0.50	—	—	—	—	—
—	TB-KK	0–2	Soil	12E	6	6.2	—	08 Feb 2002	ND < 0.50	—	—	—	—	—
—	TB-KK	2–4	Soil	12E	6	6.2	—	01 Apr 2002	ND < 0.50	—	—	—	—	—
—	TB-KKK	0.0–0.3	Asphalt	12E	6	6.2	*Ash bunker*	01 Apr 2002	ND < 0.50	—	—	—	—	—
—	TB-KKK	1–3	Soil	12E	6	6.2	*Ash bunker*	01 Apr 2002	ND < 0.50	—	—	—	—	—
—	TB-KKK	3–5	Soil	12E	6	6.2	*Ash bunker*	01 Apr 2002	ND < 0.50	—	—	—	—	—
—	TB-KKK	5–7	Soil	12E	6	6.2	*Ash bunker*	01 Apr 2002	ND < 0.50	—	—	—	—	—
—	TB-LLL	0.0–0.3	Asphalt	12E	6	6.2	—	01 Apr 2002	ND < 0.50	—	—	—	—	—
—	TB-LLL	1–3	Soil	12E	6	6.2	—	01 Apr 2002	ND < 0.50	—	—	—	—	—
—	TB-LLL	5–7	Soil	12E	6	6.2	—	01 Apr 2002	ND < 0.50	—	—	—	—	—
A	TB-MM	2–4	Soil	12E	6	6.2	—	08 Feb 2002	ND < 0.50	—	—	—	—	—
—	TB-MMM	0.0–0.3	Asphalt	12E	6	6.2	—	01 Apr 2002	ND < 0.50	—	—	—	—	—
—	TB-NNN	0.0–0.3	Asphalt	12E	6	6.2	—	01 Apr 2002	ND < 0.50	—	—	—	—	—
A	TB-OOO	0.0–0.3	Asphalt	12E	6	6.2	—	01 Apr 2002	ND < 0.50	—	—	—	—	—
A	TB-OOO	0.3–1.3	Soil	12E	6	6.2	—	01 Apr 2002	ND < 0.50	—	—	—	—	—
A	TB-OOO	3.0–3.5	Soil	12E	6	6.2	—	01 Apr 2002	ND < 0.50	—	—	—	—	—
A	TB-OOO	4–6	Soil	12E	6	6.2	—	01 Apr 2002	ND < 0.50	—	—	—	—	—
A	TB-PPP	0.0–0.3	Asphalt	12E	6	6.2	—	01 Apr 2002	ND < 0.50	—	—	—	—	—
A	TB-PPP	0.3–2.3	Soil	12E	6	6.2	—	01 Apr 2002	ND < 0.50	—	—	—	—	—
A	TB-PPP	2.5–3.0	Soil	12E	6	6.2	—	01 Apr 2002	ND < 0.50	—	—	—	—	—
A	TB-PPP	3.5–4.0	Soil	12E	6	6.2	—	01 Apr 2002	ND < 0.50	—	—	—	—	—
A	TB-PPP	4.3–6.3	Soil	12E	6	6.2	—	01 Apr 2002	ND < 0.50	—	—	—	—	—
A	TB-QQ	0–2	Soil	12E	6	6.2	—	08 Feb 2002	ND < 0.50	—	—	—	—	—
A	TB-QQ	10–12	Soil	12E	6	6.2	—	08 Feb 2002	ND < 0.50	—	—	—	—	—
—	TB-QQQ	0.0–0.3	Asphalt	12E	6	6.2	—	01 Apr 2002	ND < 0.50	—	—	—	—	—
—	TB-QQQ	0.3–2.3	Soil	12E	6	6.2	—	01 Apr 2002	ND < 0.50	—	—	—	—	—
—	TB-QQQ	2.3–4.3	Soil	12E	6	6.2	—	01 Apr 2002	ND < 0.50	—	—	—	—	—
—	TB-QQQ	4.3–5.0	Soil	12E	6	6.2	—	01 Apr 2002	ND < 0.50	—	—	—	—	—
—	TB-RR	2–4	Soil	12E	6	6.2	—	01 Apr 2002	ND < 0.50	—	—	—	—	—
—	TB-RRR	0.0–0.3	Asphalt	12E	6	6.2	—	02 Apr 2002	ND < 0.50	—	—	—	—	—
—	TB-RRR	0.3–0.6	Soil	12E	6	6.2	—	02 Apr 2002	ND < 0.50	—	—	—	—	—
—	TB-RRR	0.6–2.6	Soil	12E	6	6.2	—	02 Apr 2002	ND < 0.50	—	—	—	—	—
—	TB-RRR	4.6–6.6	Soil	12E	6	6.2	—	02 Apr 2002	ND < 0.50	—	—	—	—	—
A	TB-SSS	0.0–0.3	Asphalt	12E	6	6.2	—	02 Apr 2002	ND < 0.50	—	—	—	—	—
A	TB-SSS	0.3–0.6	Soil	12E	6	6.2	—	02 Apr 2002	ND < 0.50	—	—	—	—	—
A	TB-SSS	2.6–4.6	Soil	12E	6	6.2	—	02 Apr 2002	ND < 0.50	—	—	—	—	—
A	TB-SSS	6.6–8.6	Soil	12E	6	6.2	—	02 Apr 2002	ND < 0.50	—	—	—	—	—

English Station
PCB Analytical Results
AOC-12

A or B	Sample Point	Depth (feet)	Sample Matrix	AOC	PCB Area	PCB Subarea	*Site Feature*	Sampling Date	Mass Analysis Result	Mass Analysis Notes	SPLP Analysis Date	SPLP Result µg/L	SPLP Notes	Who ?
A	TB-TTT	0.0–0.3	Asphalt	12E	6	6.2	—	02 Apr 2002	ND < 0.50	—	—	—	—	—
A	TB-TTT	0.3–0.6	Soil	12E	6	6.2	—	02 Apr 2002	ND < 0.50	—	—	—	—	—
A	TB-TTT	0.6–2.6	Soil	12E	6	6.2	—	02 Apr 2002	ND < 0.50	—	—	—	—	—
A	TB-TTT	4.6–6.6	Soil	12E	6	6.2	—	02 Apr 2002	ND < 0.50	—	—	—	—	—
—	TB-U	1–3	Soil	12E	6	6.2	—	15 May 2001	ND < 0.50	—	—	—	—	—
—	TB-UU	2–4	Soil	12E	6	6.2	—	08 Feb 2002	ND < 0.50	—	—	—	—	—
A	TB-UUU	0.0–0.3	Asphalt	12E	6	6.2	—	02 Apr 2002	ND < 0.50	—	—	—	—	—
A	TB-UUU	0.3–0.6	Soil	12E	6	6.2	—	02 Apr 2002	ND < 0.50	—	—	—	—	—
A	TB-UUU	15–17	Soil	12E	6	6.2	—	02 Apr 2002	ND < 0.50	—	—	—	—	—
A	TB-UUU	4.6–6.6	Soil	12E	6	6.2	—	02 Apr 2002	ND < 0.50	—	—	—	—	—
A	TB-VVV	0.0–0.3	Asphalt	12E	6	6.2	—	02 Apr 2002	ND < 0.50	—	—	—	—	—
A	TB-VVV	0.3–0.6	Soil	12E	6	6.2	—	02 Apr 2002	ND < 0.50	—	—	—	—	—
A	TB-VVV	2.0–2.6	Soil	12E	6	6.2	—	02 Apr 2002	ND < 0.50	—	—	—	—	—
A	TB-VVV	2.6–4.6	Soil	12E	6	6.2	—	02 Apr 2002	ND < 0.50	—	—	—	—	—
A	TB-VVV	4.6–6.6	Soil	12E	6	6.2	—	02 Apr 2002	ND < 0.50	—	—	—	—	—
A	TB-W	2–4	Soil	12E	6	6.2	—	15 May 2001	ND < 0.50	—	—	—	—	—
A	TB-WWW	0.0–0.3	Asphalt	12E	6	6.2	—	02 Apr 2002	ND < 0.50	—	—	—	—	—
A	TB-WWW	0.3–2.0	Soil	12E	6	6.2	—	02 Apr 2002	ND < 0.50	—	—	—	—	—
A	TB-WWW	20–22	Soil	12E	6	6.2	—	02 Apr 2002	ND < 0.50	—	—	—	—	—
A	TB-WWW	2–4	Soil	12E	6	6.2	—	02 Apr 2002	ND < 0.50	—	—	—	—	—
A	TB-WWW	4–6	Soil	12E	6	6.2	—	02 Apr 2002	ND < 0.50	—	—	—	—	—
—	TB-Z	2–4	Soil	12E	6	6.2	—	15 May 2001	ND < 0.50	—	—	—	—	—

English Station
PCB Analytical Results
AOC-13

A or B	Sample Point	Depth (feet)	Sample Matrix	AOC	PCB Area	PCB Subarea	*Site Feature*	Sampling Date	Mass Analysis Result	Mass Analysis Notes	SPLP Analysis Date	SPLP Result µg/L	SPLP Notes	Who ?
—	5CO-001	½ inch	Concrete	13	5	5.1	*P01A*	03 Aug 2004	**87**	—	—	—	—	—
—	5CO-002	½ inch	Concrete	13	5	5.1	*P01A*	03 Aug 2004	**15**	—	—	—	—	—
—	5CO-003	½ inch	Concrete	13	5	5.1	*P01A*	03 Aug 2004	**520**	—	—	—	—	—
—	5CO-004	½ inch	Concrete	13	5	5.1	*P01A*	03 Aug 2004	**22**	—	—	—	—	—
—	5CO-005	½ inch	Concrete	13	5	5.1	*P01A*	03 Aug 2004	**750**	—	—	—	—	—
—	5CO-006	½ inch	Concrete	13	5	5.1	*P01A*	03 Aug 2004	**650**	—	—	—	—	—
—	5CO-007	½ inch	Concrete	13	5	5.1	*P01B*	03 Aug 2004	**5.2**	—	—	—	—	—
—	5CO-008	½ inch	Concrete	13	5	5.1	*P01B*	03 Aug 2004	**15**	—	—	—	—	—
—	5CO-009	½ inch	Concrete	13	5	5.1	*P01B*	03 Aug 2004	**25.6**	—	—	—	—	—
—	5CO-009 **dup**	½ inch	Concrete	13	5	5.1	*P01B*	03 Aug 2004	**25**	5	—	—	—	—
—	5CO-010	½ inch	Concrete	13	5	5.1	*P01B*	03 Aug 2004	**4.4**	—	—	—	—	—
—	5CO-011	½ inch	Concrete	13	5	5.1	*P01C*	03 Aug 2004	ND < 0.50	—	—	—	—	—
—	5CO-012	½ inch	Concrete	13	5	5.1	*P01C*	03 Aug 2004	ND < 0.50	—	—	—	—	—
—	5CO-501	½ inch	Concrete	13	5	5.1	*P01B*	03 Aug 2004	**8.7**	—	—	—	—	—
—	5TB-001	0.0–0.5	Asphalt	13	5	5.1	—	02 Sep 2004	ND < 0.50	—	—	—	—	—
—	5TB-001	0.5–2.5	Soil	13	5	5.1	—	02 Sep 2004	ND < 0.50	—	—	—	—	—
—	5TB-001	2.5–4.5	Soil	13	5	5.1	—	02 Sep 2004	ND < 0.50	—	—	—	—	—
—	5TB-002	0.0–0.5	Asphalt	13	5	5.1	—	02 Sep 2004	ND < 0.50	—	—	—	—	—
—	5TB-002	0.5–2.5	Soil	13	5	5.1	—	02 Sep 2004	ND < 0.50	—	—	—	—	—
—	5TB-002	2.5–3.5	Soil	13	5	5.1	—	02 Sep 2004	ND < 0.50	—	—	—	—	—
—	5TB-002	3.5–5.5	Soil	13	5	5.1	—	02 Sep 2004	ND < 0.50	—	—	—	—	—
—	5TB-003	0.0–0.5	Asphalt	13	5	5.1	—	02 Sep 2004	ND < 0.50	—	—	—	—	—
—	5TB-003	0.5–1.5	Soil	13	5	5.1	—	02 Sep 2004	ND < 0.50	—	—	—	—	—
—	5TB-003	1.5–2.5	Soil	13	5	5.1	—	02 Sep 2004	ND < 0.50	—	—	—	—	—
—	5TB-003	4.5–6.5	Soil	13	5	5.1	—	02 Sep 2004	ND < 0.50	—	—	—	—	—
—	5TB-004	0.0–0.3	Asphalt	13	5	5.1	—	02 Sep 2004	**1.4**	7	—	—	—	—
—	5TB-004	0.3–1.3	Soil	13	5	5.1	—	02 Sep 2004	ND < 0.50	—	—	—	—	—
—	5TB-004	1.3–3.3	Soil	13	5	5.1	—	02 Sep 2004	ND < 0.50	—	—	—	—	—
—	5TB-004	3.3–5.3	Soil	13	5	5.1	—	02 Sep 2004	ND	8	—	—	—	—
—	5TB-005	0.0–0.3	Asphalt	13	5	5.1	—	02 Sep 2004	ND < 2.0	3	—	—	—	—
—	5TB-005	0.3–1.3	Soil	13	5	5.1	—	02 Sep 2004	3	4	09-17-2004	ND < 0.50	—	—
—	5TB-005	0.3–1.3 **D**	Soil	13	5	5.1	—	02 Sep 2004	2.1	4, 5	09-17-2004	ND < 0.50	—	—
—	5TB-005	1.3–3.3	Soil	13	5	5.1	—	02 Sep 2004	ND < 0.50	—	—	—	—	—
—	5TB-005	3.3–5.3	Soil	13	5	5.1	—	02 Sep 2004	ND < 0.50	—	—	—	—	—
—	5TB-005 **EB**	0.3–1.3	Water	13	5	5.1	—	02 Sep 2004	ND < 0.50	—	—	—	—	—
—	5TB-006	0.0–0.3	Asphalt	13	5	5.1	—	02 Sep 2004	**3.9**	7	—	—	—	—
—	5TB-006	0.3–1.3	Soil	13	5	5.1	—	02 Sep 2004	ND < 0.50	—	—	—	—	—
—	5TB-006	1.3–3.3	Soil	13	5	5.1	—	02 Sep 2004	ND < 0.50	—	—	—	—	—
—	5TB-006	3.3–5.3	Soil	13	5	5.1	—	02 Sep 2004	ND < 1.0	3	—	—	—	—
—	5TB-007	0.0–0.3	Asphalt	13	5	5.1	—	02 Sep 2004	**6.6**	7	—	—	—	—
—	5TB-007	0.3–1.3	Soil	13	5	5.1	—	02 Sep 2004	ND < 0.50	—	—	—	—	—
—	5TB-007	1.3–3.3	Soil	13	5	5.1	—	02 Sep 2004	ND < 1.0	3	—	—	—	—
—	5TB-007	3.3–5.3	Soil	13	5	5.1	—	02 Sep 2004	ND < 1.0	3	—	—	—	—
—	5TB-008	0.0–0.3	Asphalt	13	5	5.1	—	02 Sep 2004	**2.6**	7	—	—	—	—
—	5TB-008	0.3–1.3	Soil	13	5	5.1	—	02 Sep 2004	ND < 0.50	—	—	—	—	—
—	5TB-008	1.3–3.3	Soil	13	5	5.1	—	02 Sep 2004	ND < 1.0	3	—	—	—	—
—	5TB-008	3.3–5.3	Soil	13	5	5.1	—	02 Sep 2004	ND < 1.0	3	—	—	—	—
—	5TB-009	0.0–0.3	Asphalt	13	5	5.1	—	02 Sep 2004	**4.1**	7	—	—	—	—
—	5TB-009	0.3–1.3	Soil	13	5	5.1	—	02 Sep 2004	ND < 0.50	—	—	—	—	—
—	5TB-009	1.3–3.3	Soil	13	5	5.1	—	02 Sep 2004	ND < 0.50	—	—	—	—	—
—	5TB-009	3.3–5.3	Soil	13	5	5.1	—	02 Sep 2004	ND < 0.50	—	—	—	—	—
—	5TB-010	0.0–0.3	Asphalt	13	5	5.1	—	02 Sep 2004	**28**	3	—	—	—	—
—	5TB-010	0.3–1.3	Soil	13	5	5.1	—	02 Sep 2004	ND < 1.0	3	—	—	—	—
—	5TB-010	1.3–3.3	Soil	13	5	5.1	—	02 Sep 2004	ND < 0.50	—	—	—	—	—
—	5TB-010	3.3–5.3	Soil	13	5	5.1	—	02 Sep 2004	ND < 1.0	3	—	—	—	—
—	5TB-011	0.0–0.3	Asphalt	13	5	5.1	—	02 Sep 2004	**7.6**	7	—	—	—	—
—	5TB-011	0.3–1.3	Soil	13	5	5.1	—	02 Sep 2004	ND < 0.50	—	—	—	—	—
—	5TB-011	1.3–3.3	Soil	13	5	5.1	—	02 Sep 2004	ND < 1.0	3	—	—	—	—
—	5TB-011	3.3–5.3	Soil	13	5	5.1	—	02 Sep 2004	1.5	4	09-17-2004	ND < 0.50	—	—
—	5TB-175	0.0–0.3	Asphalt	13	5	5.1	—	16 Nov 2004	0.74	—	—	—	—	—
—	5TB-175	0.3–1.3	Soil	13	5	5.1	—	16 Nov 2004	ND < 0.50	—	—	—	—	—
—	5TB-175	1.3–2.3	Soil	13	5	5.1	—	16 Nov 2004	ND < 0.50	—	—	—	—	—
—	5TB-175	2.3–4.3	Soil	13	5	5.1	—	16 Nov 2004	ND < 1.0	3	—	—	—	—
—	5TB-175	4.3–6.3	Soil	13	5	5.1	—	16 Nov 2004	ND < 1.0	3	—	—	—	—
—	5TB-175 **D**	1.3–2.3	Soil	13	5	5.1	—	16 Nov 2004	ND < 0.50	5	—	—	—	—
—	5TB-175 **EB**	1.3–2.3	Water	13	5	5.1	—	16 Nov 2004	ND < 0.50	—	—	—	—	—
—	5TB-176	0.0–0.3	Asphalt	13	5	5.1	—	16 Nov 2004	ND < 0.50	—	—	—	—	—
—	5TB-176	0.3–1.3	Soil	13	5	5.1	—	16 Nov 2004	ND < 0.50	—	—	—	—	—
—	5TB-176	1.3–2.3	Soil	13	5	5.1	—	16 Nov 2004	ND < 0.50	—	—	—	—	—
—	5TB-176	2.3–4.3	Soil	13	5	5.1	—	16 Nov 2004	ND < 0.50	—	—	—	—	—
—	5TB-176	4.3–6.3	Soil	13	5	5.1	—	16 Nov 2004	ND < 0.50	—	—	—	—	—
—	5TB-177	0.0–0.3	Asphalt	13	5	5.1	—	17 Nov 2004	ND < 0.50	—	—	—	—	—
—	5TB-177	0.3–1.3	Soil	13	5	5.1	—	17 Nov 2004	ND < 0.50	—	—	—	—	—
—	5TB-177	1.3–2.3	Soil	13	5	5.1	—	17 Nov 2004	ND < 0.50	—	—	—	—	—
—	5TB-177	2.3–4.3	Soil	13	5	5.1	—	17 Nov 2004	ND < 0.50	—	—	—	—	—
—	5TB-177	4.3–5.3	Soil	13	5	5.1	—	17 Nov 2004	ND < 0.50	—	—	—	—	—
—	5TB-177	5.3–6.3	Soil	13	5	5.1	—	17 Nov 2004	ND < 0.50	—	—	—	—	—

English Station
PCB Analytical Results
AOC-13

A or B	Sample Point	Depth (feet)	Sample Matrix	AOC	PCB Area	PCB Subarea	*Site Feature*	Sampling Date	Mass Analysis Result	Mass Analysis Notes	SPLP Analysis Date	SPLP Result µg/L	SPLP Notes	Who ?
—	5TB-178	0.0–0.3	Asphalt	13	5	5.1	—	17 Nov 2004	ND < 0.50	—	—	—	—	—
—	5TB-178	0.3–1.3	Soil	13	5	5.1	—	17 Nov 2004	ND < 0.50	—	—	—	—	—
—	5TB-178	1.3–2.3	Soil	13	5	5.1	—	17 Nov 2004	ND < 0.50	—	—	—	—	—
—	5TB-178	2.3–4.3	Soil	13	5	5.1	—	17 Nov 2004	ND < 0.50	—	—	—	—	—
—	5TB-178	4.3–6.3	Soil	13	5	5.1	—	17 Nov 2004	ND < 0.50	—	—	—	—	—
—	5TB-179	0.0–0.3	Asphalt	13	5	5.1	—	17 Nov 2004	ND < 1.0	3	—	—	—	—
—	5TB-179	0.3–1.3	Soil	13	5	5.1	—	17 Nov 2004	ND < 0.50	—	—	—	—	—
—	5TB-179	1.3–2.3	Soil	13	5	5.1	—	17 Nov 2004	ND < 1.0	3	—	—	—	—
—	5TB-179	2.3–4.3	Soil	13	5	5.1	—	17 Nov 2004	ND < 1.0	3	—	—	—	—
—	5TB-179	4.3–6.3	Soil	13	5	5.1	—	17 Nov 2004	ND < 1.0	3	—	—	—	—
—	5TB-179 **D**	0.3–1.3	Soil	13	5	5.1	—	17 Nov 2004	ND < 0.50	5	—	—	—	—
—	5TB-179 **EB**	0.3–1.3	Water	13	5	5.1	—	17 Nov 2004	ND < 0.50	—	—	—	—	—
—	5TB-180	0.0–0.3	Asphalt	13	5	5.1	—	17 Nov 2004	ND < 1.0	3	—	—	—	—
—	5TB-180	0.3–1.3	Soil	13	5	5.1	—	17 Nov 2004	ND < 1.0	3	—	—	—	—
—	5TB-180	1.3–2.3	Soil	13	5	5.1	—	17 Nov 2004	ND < 1.0	3	—	—	—	—
—	5TB-180	2.3–4.3	Soil	13	5	5.1	—	17 Nov 2004	ND < 1.0	3	—	—	—	—
—	5TB-180	4.3–6.3	Soil	13	5	5.1	—	17 Nov 2004	ND < 1.0	3	—	—	—	—
—	**EB**-01	NA	Water	13	5	5.1	*P01A*	03 Aug 2004	ND < 10	9	—	—	—	—
—	TB-QQQQQ	0.0–0.3	Soil	13	5	5.1	—	19 Jul 2002	ND < 0.50	—	—	—	—	—
—	TB-QQQQQ	0.3–1.3	Soil	13	5	5.1	—	19 Jul 2002	ND < 0.50	—	—	—	—	—
—	TB-QQQQQ	1.3–2.3	Soil	13	5	5.1	—	19 Jul 2002	ND < 0.50	—	—	—	—	—
—	TB-QQQQQ	10–12	Soil	13	5	5.1	—	19 Jul 2002	ND < 0.50	—	—	—	—	—
—	TB-QQQQQ	2.3–4.3	Soil	13	5	5.1	—	19 Jul 2002	ND < 0.50	—	—	—	—	—
—	TB-QQQQQ	5–7	Soil	13	5	5.1	—	19 Jul 2002	ND < 0.50	—	—	—	—	—
—	TB-WWWWW	0.0–0.3	Soil	13	5	5.1	—	22 Jul 2002	1.0	4	08-01-2002	ND < 0.50	—	—
—	TB-WWWWW	0.3–2.3	Soil	13	5	5.1	—	22 Jul 2002	**53**	4	08-01-2002	ND < 0.50	—	—
—	TB-WWWWW	2.3–4.3	Soil	13	5	5.1	—	22 Jul 2002	ND < 0.50	—	—	—	—	—
—	TB-WWWWW	5–7	Soil	13	5	5.1	—	22 Jul 2002	ND < 0.50	—	—	—	—	—
—	TB-XXXXX	0.0–0.3	Soil	13	5	5.1	—	22 Jul 2002	ND < 0.50	—	—	—	—	—
—	TB-XXXXX	0.3–2.3	Soil	13	5	5.1	—	22 Jul 2002	ND < 0.50	—	—	—	—	—
—	TB-XXXXX	10–12	Soil	13	5	5.1	—	22 Jul 2002	ND < 0.50	—	—	—	—	—
—	TB-XXXXX	2.3–4.3	Soil	13	5	5.1	—	22 Jul 2002	ND < 0.50	—	—	—	—	—
—	TB-XXXXX	5–7	Soil	13	5	5.1	—	22 Jul 2002	ND < 0.50	—	—	—	—	—
—	5AS-014	½ inch	Asphalt	13	5	5.2	*P04*	09 Nov 2004	ND < 1.0	3	—	—	—	—
—	5AS-015	½ inch	Asphalt	13	5	5.2	*P04*	09 Nov 2004	ND < 1.0	3	—	—	—	—
—	5AS-016	3.0"–3.5"	Concrete	13	5	5.2	*P04*	02 Dec 2004	ND < 0.50	—	—	—	—	—
—	5AS-016	½ inch	Asphalt	13	5	5.2	*P04*	09 Nov 2004	**1.4**	3	—	—	—	—
—	5AS-023	½ inch	Asphalt	13	5	5.2	—	30 Nov 2004	0.53	—	—	—	—	—
—	5AS-024	½ inch	Asphalt	13	5	5.2	—	30 Nov 2004	ND < 0.50	—	—	—	—	—
—	5AS-025	½ inch	Asphalt	13	5	5.2	—	30 Nov 2004	ND < 0.50	—	—	—	—	—
—	5AS-026	½ inch	Asphalt	13	5	5.2	*P04*	02 Dec 2004	0.57	—	—	—	—	—
—	5AS-027	½ inch	Asphalt	13	5	5.2	*P04*	02 Dec 2004	0.9	—	—	—	—	—
—	5AS-027 **D**	½ inch	Asphalt	13	5	5.2	*P04*	02 Dec 2004	0.6	5	—	—	—	—
—	5AS-027 **EB**	NA	Water	13	5	5.2	*P04*	02 Dec 2004	ND < 0.50	—	—	—	—	—
—	5AS-028	½ inch	Asphalt	13	5	5.2	*P04*	02 Dec 2004	0.83	—	—	—	—	—
—	5AS-029	½ inch	Asphalt	13	5	5.2	*P04*	02 Dec 2004	**1.9**	—	—	—	—	—
—	5AS-030	½ inch	Asphalt	13	5	5.2	*P04*	02 Dec 2004	**4.1**	—	—	—	—	—
—	5AS-031	½ inch	Asphalt	13	5	5.2	*P04*	02 Dec 2004	1	—	—	—	—	—
—	5AS-032	½ inch	Asphalt	13	5	5.2	*P04*	02 Dec 2004	0.98	—	—	—	—	—
—	5AS-033	½ inch	Asphalt	13	5	5.2	*P04*	02 Dec 2004	0.86	—	—	—	—	—
—	5AS-034	½ inch	Asphalt	13	5	5.2	*P04*	02 Dec 2004	0.99	—	—	—	—	—
—	5AS-035	½ inch	Asphalt	13	5	5.2	*P04*	02 Dec 2004	**1.1**	—	—	—	—	—
—	5AS-036	½ inch	Asphalt	13	5	5.2	*P04*	02 Dec 2004	ND < 0.50	—	—	—	—	—
—	5AS-037	½ inch	Asphalt	13	5	5.2	*P04*	02 Dec 2004	0.97	—	—	—	—	—
—	5AS-038	½ inch	Asphalt	13	5	5.2	*P04*	02 Dec 2004	0.64	—	—	—	—	—
—	5AS-039	½ inch	Asphalt	13	5	5.2	*P04*	02 Dec 2004	ND < 0.50	—	—	—	—	—
—	5AS-039	3.0"–3.5"	Concrete	13	5	5.2	*P04*	02 Dec 2004	ND < 0.50	—	—	—	—	—
—	5CO-013	½ inch	Concrete	13	5	5.2	*P02*	03 Aug 2004	ND < 0.50	—	—	—	—	—
—	5CO-014	½ inch	Concrete	13	5	5.2	*P02*	03 Aug 2004	ND < 0.50	—	—	—	—	—
—	5CO-015	½ inch	Concrete	13	5	5.2	*P02*	03 Aug 2004	ND < 0.50	—	—	—	—	—
—	5CO-016	½ inch	Concrete	13	5	5.2	*P02*	03 Aug 2004	ND < 0.50	—	—	—	—	—
—	5CO-017	½ inch	Concrete	13	5	5.2	*P02*	03 Aug 2004	ND < 0.50	—	—	—	—	—
—	5CO-018	½ inch	Concrete	13	5	5.2	*P02*	03 Aug 2004	ND < 0.50	—	—	—	—	—
—	5CO-018 **dup**	½ inch	Concrete	13	5	5.2	*P02*	03 Aug 2004	ND < 0.50	5	—	—	—	—
—	5GP-026	0.3–1.3	Soil	13	5	5.2	—	16 Dec 2004	2.7	4	01-11-2005	ND < 0.50	—	—
—	5GP-026	1.3–2.3	Soil	13	5	5.2	—	16 Dec 2004	1.3	4	01-11-2005	ND < 0.50	—	—
—	5GP-026	2.3–4.0	Soil	13	5	5.2	—	16 Dec 2004	2.1	4	01-11-2005	ND < 0.50	—	—
—	5GP-026	0.0–0.3	Asphalt	13	5	5.2	—	16 Dec 2004	ND < 0.50	—	—	—	—	—
—	5GP-038	0.3–1.3	Soil	13	5	5.2	—	16 Dec 2004	6.7	4	01-11-2005	ND < 0.50	—	—
—	5GP-038	1.3–2.3	Soil	13	5	5.2	—	16 Dec 2004	6.9	4	01-11-2005	ND < 0.50	—	—
—	5GP-038	2.3–4.0	Soil	13	5	5.2	—	16 Dec 2004	3	4	01-11-2005	ND < 0.50	—	—
—	5GP-038	0.0–0.3	Asphalt	13	5	5.2	—	16 Dec 2004	ND < 0.50	—	—	—	—	—
—	5GP-038 **D**	0.3–1.3	Soil	13	5	5.2	—	16 Dec 2004	6.6	4, 5	01-11-2005	ND < 0.50	—	—
—	5GP-038 **EB**	0.3–1.3	Water	13	5	5.2	—	16 Dec 2004	ND < 0.50	—	—	—	—	—
—	5HA-141	0.0–0.25	Soil	13	5	5.2	—	09 Nov 2004	**13.6**	3, 4	12-10-2004	ND < 0.50	—	—
—	5HA-141	0.25–1.25	Soil	13	5	5.2	—	09 Nov 2004	6.9	4	12-10-2004	ND < 0.50	—	—
—	5HA-142	0.0–0.25	Soil	13	5	5.2	—	09 Nov 2004	0.68	4	12-10-2004	ND < 0.50	—	—

English Station
PCB Analytical Results
AOC-13

A or B	Sample Point	Depth (feet)	Sample Matrix	AOC	PCB Area	PCB Subarea	*Site Feature*	Sampling Date	Mass Analysis Result	Mass Analysis Notes	SPLP Analysis Date	SPLP Result µg/L	SPLP Notes	Who ?
—	5HA-142	0.25–1.0	Soil	13	5	5.2	—	09 Nov 2004	**14**	3, 4	12-10-2004	2.5	—	—
—	5HA-143	0.0–0.25	Soil	13	5	5.2	—	09 Nov 2004	ND < 0.50	—	—	—	—	—
—	Septic-East	0.0–0.3	Sludge	13	5	5.2	*Septic East*	19 Jul 2002	ND < 0.50	—	—	—	—	—
—	5SD-007	0.0–0.3	Sediment	13	5	5.2	*Sump4*	04 Nov 2004	**1.8**	3, 4	11-24-2004	ND < 0.50	—	—
—	5TB-012	0.0–0.3	Soil	13	5	5.2	—	02 Sep 2004	ND < 0.50	—	—	—	—	—
—	5TB-012	0.3–1.3	Soil	13	5	5.2	—	02 Sep 2004	ND < 0.50	—	—	—	—	—
—	5TB-012	1.3–3.3	Soil	13	5	5.2	—	02 Sep 2004	ND < 0.50	—	—	—	—	—
—	5TB-012	3.3–5.3	Soil	13	5	5.2	—	02 Sep 2004	ND < 1.0	3	—	—	—	—
—	5TB-013	0.0–0.3	Asphalt	13	5	5.2	—	03 Sep 2004	ND < 1.0	3	—	—	—	—
—	5TB-013	0.3–1.3	Soil	13	5	5.2	—	03 Sep 2004	ND < 1.0	3	—	—	—	—
—	5TB-013	1.3–3.3	Soil	13	5	5.2	—	03 Sep 2004	ND < 1.0	3	—	—	—	—
—	5TB-013	1.3–3.3 **D**	Soil	13	5	5.2	—	03 Sep 2004	ND < 1.0	3, 5	—	—	—	—
—	5TB-013	3.3–5.3	Soil	13	5	5.2	—	03 Sep 2004	ND < 1.0	3	—	—	—	—
—	5TB-013 **EB**	1.3–3.3	Water	13	5	5.2	—	03 Sep 2004	ND < 0.50	—	—	—	—	—
—	5TB-014	0.0–0.3	Asphalt	13	5	5.2	—	03 Sep 2004	**2**	3	—	—	—	—
—	5TB-014	0.3–1.3	Soil	13	5	5.2	—	03 Sep 2004	**13**	3, 7	NA	NA	1	—
—	5TB-014	1.3–3.3	Soil	13	5	5.2	—	03 Sep 2004	ND < 0.50	—	—	—	—	—
—	5TB-014	3.3–5.3	Soil	13	5	5.2	—	03 Sep 2004	ND < 0.50	—	—	—	—	—
—	5TB-220	0.0–0.3	Asphalt	13	5	5.2	—	19 Nov 2004	**1.5**	—	—	—	—	—
—	5TB-220	0.3–1.3	Soil	13	5	5.2	—	19 Nov 2004	5.5	4	12-24-2004	ND < 0.50	—	—
—	5TB-220	1.3–2.3	Soil	13	5	5.2	—	19 Nov 2004	ND < 0.50	—	—	—	—	—
—	5TB-220	2.3–4.3	Soil	13	5	5.2	—	19 Nov 2004	ND < 0.50	—	—	—	—	—
—	5TB-220	4.3–6.3	Soil	13	5	5.2	—	19 Nov 2004	ND < 0.50	—	—	—	—	—
—	5TB-220 **D**	0.3–1.3	Soil	13	5	5.2	—	19 Nov 2004	ND < 0.50	5	—	—	—	—
—	5TB-220 **EB**	0.3–1.3	Water	13	5	5.2	—	19 Nov 2004	ND < 0.50	—	—	—	—	—
—	5TB-225	0.0–0.3	Asphalt	13	5	5.2	—	19 Nov 2004	ND < 0.50	—	—	—	—	—
—	5TB-225	0.3–0.8	Soil	13	5	5.2	—	19 Nov 2004	ND < 0.50	—	—	—	—	—
—	5TB-225	0.8–1.3	Soil	13	5	5.2	—	19 Nov 2004	ND < 0.50	—	—	—	—	—
—	**EB**-02	NA	Water	13	5	5.2	*P02*	03 Aug 2004	ND < 10	9	—	—	—	—
—	MW-18	14–16	Soil	13	5	5.2	—	29 May 1998	ND < 1.0	6	—	—	—	GEI
—	SED-2	0.5	Sediment	13	5	5.2	*Sump2*	12 Jun 1998	1	6	—	—	—	GEI
—	TB-18	12–14	Soil	13	5	5.2	—	28 May 1998	ND < 1.0	6	—	—	—	GEI
—	TB-18A	16–18	Soil	13	5	5.2	—	28 May 1998	ND < 1.0	6	—	—	—	GEI
—	TB-PPPPP	0.0–0.3	Soil	13	5	5.2	—	19 Jul 2002	ND < 0.50	—	—	—	—	—
—	TB-PPPPP	0.3–1.3	Soil	13	5	5.2	—	19 Jul 2002	ND < 0.50	—	—	—	—	—
—	TB-PPPPP	10–12	Soil	13	5	5.2	—	19 Jul 2002	ND < 0.50	—	—	—	—	—
—	TB-PPPPP	15–17	Soil	13	5	5.2	—	19 Jul 2002	ND < 0.50	—	—	—	—	—
—	TB-PPPPP	2.3–4.3	Soil	13	5	5.2	—	19 Jul 2002	ND < 0.50	—	—	—	—	—
—	TB-PPPPP	20–22	Soil	13	5	5.2	—	19 Jul 2002	ND < 0.50	—	—	—	—	—
—	TB-PPPPP	25–27	Soil	13	5	5.2	—	19 Jul 2002	ND < 0.50	—	—	—	—	—
—	TB-PPPPP	5–7	Soil	13	5	5.2	—	19 Jul 2002	ND < 0.50	—	—	—	—	—
—	TB-YYYYY	0.0–0.3	Soil	13	5	5.2	—	22 Jul 2002	ND < 0.50	—	—	—	—	—
—	TB-YYYYY	0.3–2.3	Soil	13	5	5.2	—	22 Jul 2002	ND < 0.50	—	—	—	—	—
—	TB-YYYYY	4–6	Soil	13	5	5.2	—	22 Jul 2002	ND < 0.50	—	—	—	—	—
—	TB-ZZZZZ	0.0–0.3	Soil	13	5	5.2	—	22 Jul 2002	ND < 0.50	—	—	—	—	—
—	TB-ZZZZZ	0.3–2.3	Soil	13	5	5.2	—	22 Jul 2002	ND < 0.50	—	—	—	—	—
—	TB-ZZZZZ	10–12	Soil	13	5	5.2	—	22 Jul 2002	ND < 0.50	—	—	—	—	—
—	TB-ZZZZZ	2.3–4.3	Soil	13	5	5.2	—	22 Jul 2002	ND < 0.50	—	—	—	—	—
—	TB-ZZZZZ	5–7	Soil	13	5	5.2	—	22 Jul 2002	ND < 0.50	—	—	—	—	—

APPENDIX C

SITE PHOTOGRAPHS



PHOTO 1. English Station - low pressure boiler area.

PHOTO 2. English Station - low pressure boiler area.

PHOTO 3. English Station - First Floor, west side of low pressure boiler

PHOTO 4. English Station - north end of low pressure boiler area.

PHOTO 5.
English Station - First Floor, east side, vicinity of Lighting Panel "OR."

PHOTO 6.
English Station - First Floor, west side of low pressure boiler area.

PHOTO 7.
English Station - Second Floor, Switch Cell Area.

PHOTO 8.
English Station - roof above northeast corner of high pressure boiler area.



PHOTO 9.
English Station - Turbine Room, first floor, west side.

PHOTO 10.
English Station - Second Floor, Switch Cell Area.

TRC
Results you can rely on

APPENDIX B

Soil Boring Logs (electronic)

Boring Log

Record: 700	
Boring Company	*Technical Drilling Services, Inc.*
Foreman	*Timothy Schiavone*
W&S Representative	*Will Sirotnak*
Start Date	*2017-08-01*
Start Time	*09:41:00*
End Date	*2017-08-01*
End Time	*09:55:00*
Project Name	*UI-English Station*
Project Number	*2170495*
AOC Number	*AOC-3*
Boring Number	*1*
Completion Depth	*6*
Boring Photo	
Notes	*Refusal at 6 feet. Attempted 3 different offsets. No recovery 5-6*

powered by ZerionSoftware

Samples	
Depth	*5*
Penetration (inches)	*60*
Recovery (inches)	*42*
PID (ppmv)	*0*
Sample Description & Classification (Modified Burmister)	*0-0.5 fill consisting of medium, brown SAND; 0.5-5.0'fill consisting of medium, brown SAND, little gravel. Damp at 4.5-5.0*
Notes	*Sample 0-0.5 pcbs; 3.0-4.0 pcbs, etph, vocs, svocs, rsr 15; 4-5 same as 3-4*

powered by ZerionSoftware

Boring Log

Record: 703	
Boring Company	*Technical Drilling Services, Inc.*
Foreman	*Timothy Schiavone*
W&S Representative	*Will Sirotnak*
Start Date	*2017-08-01*
Start Time	*10:00:00*
End Date	*2017-08-01*
End Time	*10:15:00*
Project Name	*UI-English Station*
Project Number	*2170495*
AOC Number	*AOC-3*
Boring Number	*2*
Completion Depth	*15*
Boring Photo	
Notes	

powered by ZerionSoftware

Samples	
Depth	*5*
Penetration (inches)	*60*
Recovery (inches)	*47*
PID (ppmv)	*0*
Sample Description & Classification (Modified Burmister)	*0-0.5 fill consisting of medium, brown SAND; 0.5-5.0'fill consisting of medium, brown SAND, little gravel. Damp at 4.5-5.0*
Notes	*Sample 0-0.5 pcbs; 3.0-4.0 pcbs, etph, vocs, svocs, rsr 15; plus ms/msd for all but vocs*

Samples	
Depth	*10*
Penetration (inches)	*60*
Recovery (inches)	*50*
PID (ppmv)	*0*
Sample Description & Classification (Modified Burmister)	*5-6 fill consisting of wet, brown, coarse SAND and gravel; 6-10 fill consisting of damp, grey-brown, dense SILT*
Notes	*7-8 pcb, etph, vocs, svocs, rsr 15*

Samples	
Depth	*15*
Penetration (inches)	*60*
Recovery (inches)	*57*
PID (ppmv)	*0*
Sample Description & Classification (Modified Burmister)	*10-15 fill consisting of grey-brown, damp, dense, fine SILT, little gravel*

powered by ZerionSoftware

Boring Log

Record: 706	
Boring Company	*Technical Drilling Services, Inc.*
Foreman	*Timothy Schiavone*
W&S Representative	*Will Sirotnak*
Start Date	*2017-08-01*
Start Time	*10:25:00*
End Date	*2017-08-01*
End Time	*10:46:00*
Project Name	*UI-English Station*
Project Number	*2170495*
AOC Number	*AOC-3*
Boring Number	*3*
Completion Depth	*15*
Boring Photo	
Notes	

powered by ZerionSoftware

Samples	
Depth	*5*
Penetration (inches)	*60*
Recovery (inches)	*41*
PID (ppmv)	*0*
Sample Description & Classification (Modified Burmister)	*0-0.5 fill consisting of medium, brown SAND; 0.5-5.0'fill consisting of medium, brown SAND, little gravel. Damp at 4.5-5.0*
Notes	*Sample 0-0.5 pcbs; 3.0-4.0 pcbs, etph, vocs, svocs, rsr 15; plus dup 40*

Samples	
Depth	*10*
Penetration (inches)	*60*
Recovery (inches)	*50*
PID (ppmv)	*0*
Sample Description & Classification (Modified Burmister)	*5-10fill consisting of wet, brown, coarse SAND and gravel;*
Notes	*7-8 pcb, etph, vocs, svocs, rsr 15*

Samples	
Depth	*15*
Penetration (inches)	*60*
Recovery (inches)	*57*
PID (ppmv)	*0*
Sample Description & Classification (Modified Burmister)	*10-15 fill consisting of grey-brown, saturated, dense, fine SAND, little gravel*
Notes	*Sample 11-12 pcbs, etph, voc, svoc, rsr*

powered by ZerionSoftware

Boring Log

Record: 472	
Boring Company	*Technical Drilling Services, Inc.*
Foreman	*Timothy Schiavone*
W&S Representative	*Chris Berthiaume*
Start Date	*2017-07-27*
Start Time	*10:27:00*
End Date	*2017-07-27*
End Time	*10:27:00*
Project Name	*UI-English Station*
Project Number	*2170495*
AOC Number	*AOC-7*
Boring Number	*Ws-aoc7-so-1*
Boring Photo	
Notes	*1-3 pcbs* *3b etph*

powered by ZerionSoftware

Samples	
Depth	*5*
Penetration (inches)	*60*
Recovery (inches)	*30*
Depth (feet)	*5*
PID (ppmv)	*0*
Sample Description & Classification (Modified Burmister)	*0-4 fco loose dry red brown stony MEDIUM FINE SAND* *4-5 fco medium dense moist brown MEDIUM FINE SAND*

Samples	
Depth	*10*
Penetration (inches)	*60*
Recovery (inches)	*39*
Depth (feet)	*5*
PID (ppmv)	*0*
Sample Description & Classification (Modified Burmister)	*5-6 fco medium dense moist red brown MEDIUM FINE SAND* *6-10 fco medium dense wet black stony MEDIUM FINE SAND*

Samples	
Depth	*15*
Penetration (inches)	*60*
Recovery (inches)	*60*
Depth (feet)	*5*
PID (ppmv)	*0*
Sample Description & Classification (Modified Burmister)	*10-15 wood (single piece)*

powered by ZerionSoftware

Boring Log

Record: 475	
Boring Company	*Technical Drilling Services, Inc.*
Foreman	*Timothy Schiavone*
W&S Representative	*Chris Berthiaume*
Start Date	*2017-07-27*
Start Time	*10:48:00*
End Date	*2017-07-27*
End Time	*10:48:00*
Project Name	*UI-English Station*
Project Number	*2170495*
AOC Number	*AOC-7*
Boring Number	*Ws-aoc7-so-2*
Boring Photo	
Notes	*1-3a pcbs* *3b metals etph with dup-29* *3b vocs , no dup* *3a moved down to 8-8.5 due to sheen on soil water, slight pid hit*

powered by ZerionSoftware

Samples	
Depth	*5*
Penetration (inches)	*60*
Recovery (inches)	*30*
Depth (feet)	*5*
PID (ppmv)	*0*
Sample Description & Classification (Modified Burmister)	*0-3.5 fco loose dry red brown stony MEDIUM SAND* *3.5-5 fco loose dry brown silty MEDIUM FINE SAND with some concrete*

Samples	
Depth	*10*
Penetration (inches)	*60*
Recovery (inches)	*33*
Depth (feet)	*5*
PID (ppmv)	*0.2*
Sample Description & Classification (Modified Burmister)	*5-6 fco loose wet brown silty MEDIUM FINE SAND* *6-10 fco medium dense wet black stony SILT with slight sheen*

Samples	
Depth	*15*
Penetration (inches)	*60*
Recovery (inches)	*36*
Depth (feet)	*5*
PID (ppmv)	*0.2*
Sample Description & Classification (Modified Burmister)	*5-7.5 fco loose wet silty GRAVEL with slight sheen* *7.5-10 fco medium dense wet black SILT with some gravel and slight sheen*

powered by ZerionSoftware

Boring Log

Record: 478	
Boring Company	*Technical Drilling Services, Inc.*
Foreman	*Timothy Schiavone*
W&S Representative	*Chris Berthiaume*
Start Date	*2017-07-27*
Start Time	*10:55:00*
End Date	*2017-07-27*
End Time	*10:55:00*
Project Name	*UI-English Station*
Project Number	*2170495*
AOC Number	*AOC-7*
Boring Number	*Ws-aoc7-so-3*
Boring Photo	
Notes	*1-3 pcbs* *3b etph pahs*

powered by ZerionSoftware

Samples	
Depth	*5*
Penetration (inches)	*60*
Recovery (inches)	*36*
Depth (feet)	*5*
PID (ppmv)	*0*
Sample Description & Classification (Modified Burmister)	*0-3.5 fco loose dry red brown MEDIUM SAND* *3.5-5 fco loose dry brown gravelly MEDIUM FINE SAND*

Samples	
Depth	*10*
Penetration (inches)	*60*
Recovery (inches)	*30*
Depth (feet)	*5*
PID (ppmv)	*0.3*
Sample Description & Classification (Modified Burmister)	*5-6.5 fco loose wet brown gravelly FINE SAND* *6.5-10 fco loose wet black sandy SILT with slight sheen*

powered by ZerionSoftware

Boring Log

Record: 547	
Boring Company	*Technical Drilling Services, Inc.*
Foreman	*Timothy Schiavone*
W&S Representative	*Will Sirotnak*
Start Date	*2017-07-27*
Start Time	*10:38:00*
End Date	*2017-07-27*
End Time	*10:56:00*
Project Name	*UI-English Station*
Project Number	*2170495*
AOC Number	*AOC-7*
Boring Number	*4*
Completion Depth	*15*
Boring Photo	
Notes	

powered by ZerionSoftware

Samples	
Depth	*5*
Penetration (inches)	*60*
Recovery (inches)	*46*
PID (ppmv)	*0*
Sample Description & Classification (Modified Burmister)	*0-0.5 asphalt; 0.5- 5.0 fill consisting of medium, brown SAND little Gravel. Damp at 5.0*
Notes	*Sample 0.5-1.0 pcbs*

Samples	
Depth	*10*
Penetration (inches)	*60*
Recovery (inches)	*38*
PID (ppmv)	*0*
Sample Description & Classification (Modified Burmister)	*5-10 fill consisting of medium to fine, wet, brown SAND and coarse gravel.*
Notes	*5.5-6.0 pcbs*

Samples	
Depth	*15*
Penetration (inches)	*60*
Recovery (inches)	*42*
PID (ppmv)	*0*
Sample Description & Classification (Modified Burmister)	*10-15 fill consisting of wet, dark brown, medium SAND and gravel. Slight fuel oil odor no stain*
Notes	*Sample 12-12.5 pcbs; 12.5-13 etph, vocs*

powered by ZerionSoftware

Boring Log

Record: 550	
Boring Company	*Technical Drilling Services, Inc.*
Foreman	*Timothy Schiavone*
W&S Representative	*Will Sirotnak*
Start Date	*2017-07-27*
Start Time	*10:50:00*
End Date	*2017-07-27*
End Time	*11:09:00*
Project Name	*UI-English Station*
Project Number	*2170495*
AOC Number	*AOC-7*
Boring Number	*5*
Completion Depth	*15*
Boring Photo	
Notes	

powered by ZerionSoftware

Samples	
Depth	*5*
Penetration (inches)	*60*
Recovery (inches)	*46*
PID (ppmv)	*0*
Sample Description & Classification (Modified Burmister)	*0-0.5 asphalt; 0.5- 5.0 fill consisting of medium, brown SAND little Gravel some wood fragments at 4.5-5*
Notes	*Sample 0.5-1.0 pcbs*

Samples	
Depth	*10*
Penetration (inches)	*60*
Recovery (inches)	*38*
PID (ppmv)	*0*
Sample Description & Classification (Modified Burmister)	*5-10 fill consisting of medium to fine, wet, brown SAND and coarse gravel.*
Notes	*5.5-6.0 pcbs*

Samples	
Depth	*15*
Penetration (inches)	*60*
Recovery (inches)	*53*
PID (ppmv)	*0*
Sample Description & Classification (Modified Burmister)	*10-15 fill consisting of saturated , dark brown, medium SAND and gravel. Slight fuel oil odor with little staining on water*
Notes	*Sample 12-12.5 pcbs; 12.5-13 etph, pah*

powered by ZerionSoftware

Boring Log

Record: 481	
Boring Company	*Technical Drilling Services, Inc.*
Foreman	*Timothy Schiavone*
W&S Representative	*Chris Berthiaume*
Start Date	*2017-07-27*
Start Time	*11:14:00*
End Date	*2017-07-27*
End Time	*11:14:00*
Project Name	*UI-English Station*
Project Number	*2170495*
AOC Number	*AOC-7*
Boring Number	*Ws-aoc7-so-6*
Boring Photo	
Notes	*1-3 pcbs* *3b etph*

powered by ZerionSoftware

Samples	
Depth	*5*
Penetration (inches)	*60*
Recovery (inches)	*36*
Depth (feet)	*5*
PID (ppmv)	*0*
Sample Description & Classification (Modified Burmister)	*0-2.5 fco loose dry red brown MEDIUM FINE SAND* *2.5-5 fco loose dry brown silty MEDIUM FINE SAND with some yellow stone and granulated coal*

Samples	
Depth	*10*
Penetration (inches)	*60*
Recovery (inches)	*9*
Depth (feet)	*5*
PID (ppmv)	*0*
Sample Description & Classification (Modified Burmister)	*5-10 fco loose wet brown gravelly FINE SANDwith little organic (wood)*

powered by ZerionSoftware

Boring Log

Record: 541	
Boring Company	*Technical Drilling Services, Inc.*
Foreman	*Timothy Schiavone*
W&S Representative	*Will Sirotnak*
Start Date	*2017-07-27*
Start Time	*10:10:00*
End Date	*2017-07-27*
End Time	*10:25:00*
Project Name	*UI-English Station*
Project Number	*2170495*
AOC Number	*AOC-7*
Boring Number	*7*
Completion Depth	*10*
Boring Photo	
Notes	

powered by ZerionSoftware

Samples	
Depth	*5*
Penetration (inches)	*60*
Recovery (inches)	*46*
PID (ppmv)	*0*
Sample Description & Classification (Modified Burmister)	*0-0.5 asphalt, 0.5- 5.0 fill consisting of medium, brown SAND and Gravel. Damp at 4.5, little concrete at 4.5*
Notes	*Sample 0.5-1.0 pcbs, 2.5-3.0 pcbs*

Samples	
Depth	*10*
Penetration (inches)	*60*
Recovery (inches)	*44*
PID (ppmv)	*0*
Sample Description & Classification (Modified Burmister)	*5-10 fill consisting of medium to fine, wet, brown SAND and coarse gravel.*
Notes	*5.5-6 pcbs, 6-6.5'etph*

powered by ZerionSoftware

Boring Log

Record: 544	
Boring Company	*Technical Drilling Services, Inc.*
Foreman	*Timothy Schiavone*
W&S Representative	*Will Sirotnak*
Start Date	*2017-07-27*
Start Time	*10:25:00*
End Date	*2017-07-27*
End Time	*10:38:00*
Project Name	*UI-English Station*
Project Number	*2170495*
AOC Number	*AOC-7*
Boring Number	*8*
Completion Depth	*10*
Boring Photo	
Notes	

powered by ZerionSoftware

Samples	
Depth	*5*
Penetration (inches)	*60*
Recovery (inches)	*34*
PID (ppmv)	*0*
Sample Description & Classification (Modified Burmister)	*0-0.5 medium SAND, 0.5- 5.0 fill consisting of medium, brown SAND and Gravel. Damp at 5.0 l*
Notes	*Sample0-0.5 pcbs, 0.5-1.0 pcbs, 2.5-3.0 pcbs*

Samples	
Depth	*10*
Penetration (inches)	*60*
Recovery (inches)	*44*
PID (ppmv)	*0*
Sample Description & Classification (Modified Burmister)	*5-10 fill consisting of medium to fine, wet, brown SAND and coarse gravel.*
Notes	*5.5-6 pcbs, 6-6.5'etph, rsr 15*

powered by ZerionSoftware

Boring Log

Record: 484	
Boring Company	*Technical Drilling Services, Inc.*
Foreman	*Timothy Schiavone*
W&S Representative	*Chris Berthiaume*
Start Date	*2017-07-27*
Start Time	*12:58:00*
End Date	*2017-07-27*
End Time	*12:58:00*
Project Name	*UI-English Station*
Project Number	*2170495*
AOC Number	*AOC-7*
Boring Number	*Ws-aoc7-so-9*
Boring Photo	
Notes	*1-3 pcbs* *3b etph pah voc* *Dup-30 on vocs*

powered by ZerionSoftware

Samples	
Depth	*5*
Penetration (inches)	*60*
Recovery (inches)	*33*
Depth (feet)	*5*
PID (ppmv)	*0*
Sample Description & Classification (Modified Burmister)	*0-5 fco loose dry brown silty MEDIUM FINE SAND with some granulated coal*

Samples	
Depth	*10*
Penetration (inches)	*60*
Recovery (inches)	*39*
Depth (feet)	*5*
PID (ppmv)	*0*
Sample Description & Classification (Modified Burmister)	*5-6 fco loose wet brown silty GRAVEL* *6-10 fco loose wet black silty GRAVEL with sheen*

powered by ZerionSoftware

Boring Log

Record: 487	
Boring Company	*Technical Drilling Services, Inc.*
Foreman	*Timothy Schiavone*
W&S Representative	*Chris Berthiaume*
Start Date	*2017-07-27*
Start Time	*13:24:00*
End Date	*2017-07-27*
End Time	*13:24:00*
Project Name	*UI-English Station*
Project Number	*2170495*
AOC Number	*AOC-7*
Boring Number	*Ws-aoc7-so-10*
Boring Photo	
Notes	*1-3 pcbs* *3b etph*

powered by ZerionSoftware

Samples	
Depth	*5*
Penetration (inches)	*60*
Recovery (inches)	*12*
Depth (feet)	*5*
PID (ppmv)	*0*
Sample Description & Classification (Modified Burmister)	*0-5 fco loose dry brown silty MEDIUM FINE SAND with a lot of concrete*

Samples	
Depth	*10*
Penetration (inches)	*60*
Recovery (inches)	*12*
Depth (feet)	*5*
PID (ppmv)	*0*
Sample Description & Classification (Modified Burmister)	*5-10 fco loose wet brown silty GRAVEL*

powered by ZerionSoftware

Boring Log

Record: 490	
Boring Company	*Technical Drilling Services, Inc.*
Foreman	*Timothy Schiavone*
W&S Representative	*Chris Berthiaume*
Start Date	*2017-07-27*
Start Time	*13:33:00*
End Date	*2017-07-27*
End Time	*13:33:00*
Project Name	*UI-English Station*
Project Number	*2170495*
AOC Number	*AOC-7*
Boring Number	*Ws-aoc7-so-11*
Boring Photo	
Notes	*1-3 pcbs* *3b etph*

Samples	
Depth	*5*
Penetration (inches)	*60*
Recovery (inches)	*12*
Depth (feet)	*5*
PID (ppmv)	*0*
Sample Description & Classification (Modified Burmister)	*0-5 fco loose dry brown silty MEDIUM FINE SAND*

powered by ZerionSoftware

Samples	
Depth	*10*
Penetration (inches)	*60*
Recovery (inches)	*27*
Depth (feet)	*5*
PID (ppmv)	*0*
Sample Description & Classification (Modified Burmister)	*5-8 fco loose wet brown silty GRAVEL with some cinderblock* *8-10 fco loose wet black SILT with wood 8-8.5*

powered by ZerionSoftware

Boring Log

Record: 493	
Boring Company	*Technical Drilling Services, Inc.*
Foreman	*Timothy Schiavone*
W&S Representative	*Chris Berthiaume*
Start Date	*2017-07-27*
Start Time	*13:41:00*
End Date	*2017-07-27*
End Time	*13:41:00*
Project Name	*UI-English Station*
Project Number	*2170495*
AOC Number	*AOC-7*
Boring Number	*Ws-aoc7-so-12*
Boring Photo	
Notes	*1-3 pcbs* *3b etph metals*

powered by ZerionSoftware

Samples	
Depth	*5*
Penetration (inches)	*60*
Recovery (inches)	*45*
Depth (feet)	*5*
PID (ppmv)	*0*
Sample Description & Classification (Modified Burmister)	*0-5 fco loose dry brown gravelly MEDIUM FINE SAND*

Samples	
Depth	*10*
Penetration (inches)	*60*
Recovery (inches)	*42*
Depth (feet)	*5*
PID (ppmv)	*0*
Sample Description & Classification (Modified Burmister)	*5-7.5 fco loose wet brown MEDIUM FINE SAND with brick at 7.25-7.5* *7.5-10 fco medium dense black wet silt with a lot of cinderblock*

powered by ZerionSoftware

Boring Log

Record: 499	
Boring Company	*Technical Drilling Services, Inc.*
Foreman	*Timothy Schiavone*
W&S Representative	*Chris Berthiaume*
Start Date	*2017-07-27*
Start Time	*14:09:00*
End Date	*2017-07-27*
End Time	*14:09:00*
Project Name	*UI-English Station*
Project Number	*2170495*
AOC Number	*AOC-7*
Boring Number	*Ws-aoc7-so-14*
Boring Photo	
Notes	*1-3 pcbs* *2b etph*

Samples	
Depth	*5*
Penetration (inches)	*60*
Recovery (inches)	*27*
Depth (feet)	*5*
PID (ppmv)	*0*
Sample Description & Classification (Modified Burmister)	*0-2.5 fco loose dry brown gravelly MEDIUM SAND* *2.5-5 fco loose brown red brown MEDIUM FINE SAND*

powered by ZerionSoftware

Samples	
Depth	*10*
Penetration (inches)	*60*
Recovery (inches)	*36*
Depth (feet)	*5*
PID (ppmv)	*0*
Sample Description & Classification (Modified Burmister)	*5-7 fco loose wet brown silty MEDIUM FINE SAND* *7-10 fco medium dense black wet gravelly SILT*

powered by ZerionSoftware

Boring Log

Record: 496	
Boring Company	*Technical Drilling Services, Inc.*
Foreman	*Timothy Schiavone*
W&S Representative	*Chris Berthiaume*
Start Date	*2017-07-27*
Start Time	*13:58:00*
End Date	*2017-07-27*
End Time	*13:58:00*
Project Name	*UI-English Station*
Project Number	*2170495*
AOC Number	*AOC-7*
Boring Number	*Ws-aoc7-so-15*
Boring Photo	
Notes	*1-3 pcbs* *2b etph pahs*

powered by ZerionSoftware

Samples	
Depth	*5*
Penetration (inches)	*60*
Recovery (inches)	*36*
Depth (feet)	*5*
PID (ppmv)	*0*
Sample Description & Classification (Modified Burmister)	*0-5 fco loose dry brown MEDIUM SAND with asphalt 0-0.5 and concrete 3-3.5*

Samples	
Depth	*10*
Penetration (inches)	*60*
Recovery (inches)	*54*
Depth (feet)	*5*
PID (ppmv)	*0*
Sample Description & Classification (Modified Burmister)	*5-6.5 fco loose wet brown silty MEDIUM FINE SAND* *6.5-10 fco medium dense black wet SILT with concrete 9.5-10*

powered by ZerionSoftware

Boring Log

Record: 595	
Boring Company	*Technical Drilling Services, Inc.*
Foreman	*Timothy Schiavone*
W&S Representative	*Chris Berthiaume*
Start Date	*2017-07-28*
Start Time	*11:54:00*
End Date	*2017-07-28*
End Time	*11:54:00*
Project Name	*UI-English Station*
Project Number	*2170495*
AOC Number	*AOC-7*
Boring Number	*Ws-aoc7-so-16*
Boring Photo	
Notes	*3 samples per plan*

powered by ZerionSoftware

Samples	
Depth	*5*
Penetration (inches)	*60*
Recovery (inches)	*45*
Depth (feet)	*5*
PID (ppmv)	*0*
Sample Description & Classification (Modified Burmister)	*0-5 fco loose dry red brown silty MEDIUM FINE SAND* *With cement @1.25-1.5*

Samples	
Depth	*10*
Penetration (inches)	*60*
Recovery (inches)	*54*
Depth (feet)	*5*
PID (ppmv)	*0*
Sample Description & Classification (Modified Burmister)	*5-6 fco medium dense wet red brown silty MEDIUM FINE SAND* *7-10 fco medium dense wet grey fine sandy SILT*

Samples	
Depth	*15*
Penetration (inches)	*60*
Recovery (inches)	*39*
Depth (feet)	*5*
PID (ppmv)	*0*
Sample Description & Classification (Modified Burmister)	*10-11 fco loose wet black sandy GRAVEL* *11-15 fco loose wet black gravelly FINE SAND* *Reduced organic odor throughout*

Samples	
Depth	*20*
Penetration (inches)	*60*
Recovery (inches)	*57*
Depth (feet)	*5*
PID (ppmv)	*0*
Sample Description & Classification (Modified Burmister)	*15-16 fco loose wet black sandy GRAVEL* *16-20 fco medium dense grey SILT* *reduced organic smell throughout interval*

powered by ZerionSoftware

Boring Log

Record: 592	
Boring Company	*Technical Drilling Services, Inc.*
Foreman	*Timothy Schiavone*
W&S Representative	*Chris Berthiaume*
Start Date	*2017-07-28*
Start Time	*11:28:00*
End Date	*2017-07-28*
End Time	*11:28:00*
Project Name	*UI-English Station*
Project Number	*2170495*
AOC Number	*AOC-7*
Boring Number	*Ws-aoc7-so-17*
Boring Photo	
Notes	*Changed 17-1 sample interval with input from TRC in order to collect a sample that included matrix with petroleum odor* *17-3 ms-msd*

powered by ZerionSoftware

Samples	
Depth	*5*
Penetration (inches)	*60*
Recovery (inches)	*48*
Depth (feet)	*5*
PID (ppmv)	*0*
Sample Description & Classification (Modified Burmister)	*0-2.5 fco loose dry brown MEDIUM FINE SAND* *3.5-5 fco medium dense moist brown silty MEDIUM FINE SAND*

Samples	
Depth	*10*
Penetration (inches)	*60*
Recovery (inches)	*48*
Depth (feet)	*5*
PID (ppmv)	*0*
Sample Description & Classification (Modified Burmister)	*5-7 fco medium dense wet brown silty MEDIUM FINE SAND* *7-7.5 fco loose wet dark black MEDIUM FINE SAND with petroleum odor but no pid hit* *7.5-10 foo loose wet grey silty SAND* *Reduced organic smell throughout interval*

Samples	
Depth	*15*
Penetration (inches)	*60*
Recovery (inches)	*42*
Depth (feet)	*5*
PID (ppmv)	*0*
Sample Description & Classification (Modified Burmister)	*10-11 fco loose wet black sandy GRAVEL* *11-15 fco loose wet black 1-1/2" MINUS BASALT STONE*

Samples	
Depth	*20*
Penetration (inches)	*60*
Recovery (inches)	*36*
Depth (feet)	*5*
PID (ppmv)	*0*
Sample Description & Classification (Modified Burmister)	*15-16 fco loose wet black sandy GRAVEL* *16-18 fco loose wet black silty 1-1/2" MINUS CRUSHER RUN* *18-20 fco medium dense grey SILT* *reduced organic smell throughout interval*

powered by ZerionSoftware

Boring Log

Record: 583	
Boring Company	*Technical Drilling Services, Inc.*
Foreman	*Timothy Schiavone*
W&S Representative	*Chris Berthiaume*
Start Date	*2017-07-28*
Start Time	*09:21:00*
End Date	*2017-07-28*
End Time	*09:21:00*
Project Name	*UI-English Station*
Project Number	*2170495*
AOC Number	*AOC-7*
Boring Number	*Ws-aoc7-so-18*
Boring Photo	
Notes	*Changed sample intervals due to unsampleable material (large stone) in consultation with TRC (Matt)* *18-1 etph pcbs 0-2* *18-2 etph pcbs vocs 10-11* *18-3 etph pcbs 15-16*

Samples	
Depth	*5*
Penetration (inches)	*60*
Recovery (inches)	*39*
Depth (feet)	*5*
PID (ppmv)	*0*
Sample Description & Classification (Modified Burmister)	*0-1.5 fco loose dry light brown MEDIUM SAND* *1.5-4.5 fco loose dry red brown MEDIUM SAND* *4.5-5 fco medium dense moist brown silty MEDIUM SAND with some concrete stones*

powered by ZerionSoftware

Samples	
Depth	*10*
Penetration (inches)	*60*
Recovery (inches)	*24*
Depth (feet)	*5*
PID (ppmv)	*0*
Sample Description & Classification (Modified Burmister)	*5-10 fco medium dense wet brown silty STONE*

Samples	
Depth	*15*
Penetration (inches)	*60*
Recovery (inches)	*24*
Depth (feet)	*5*
PID (ppmv)	*0*
Sample Description & Classification (Modified Burmister)	*10-11 fco loose wet brown sandy GRAVEL* *11-15 fco 1-1/2" minus basalt crusher run*

Samples	
Depth	*20*
Penetration (inches)	*60*
Recovery (inches)	*21*
Depth (feet)	*5*
PID (ppmv)	*0*
Sample Description & Classification (Modified Burmister)	*15-16 fco loose wet grey sandy GRAVEL with organic odor (like riverbed organic)* *16-20 fco 1-1/2" minus basalt crusher run*

powered by ZerionSoftware

Boring Log

Record: 586	
Boring Company	*Technical Drilling Services, Inc.*
Foreman	*Timothy Schiavone*
W&S Representative	*Chris Berthiaume*
Start Date	*2017-07-28*
Start Time	*10:19:00*
End Date	*2017-07-28*
End Time	*10:20:00*
Project Name	*UI-English Station*
Project Number	*2170495*
AOC Number	*AOC-7*
Boring Number	*Ws-aoc7-so-19*
Boring Photo	
Notes	*Refusal at 14'10" due to a large piece of wood.* *Adjusted sampling intervals with consultation with TRC*

powered by ZerionSoftware

Samples	
Depth	*5*
Penetration (inches)	*60*
Recovery (inches)	*48*
Depth (feet)	*5*
PID (ppmv)	*0*
Sample Description & Classification (Modified Burmister)	*0-1.5 fco loose dry brown MEDIUM SAND* *1.5-4.5 fco loose dry red brown MEDIUM FINE SAND* *4.5-5 fco medium dense moist brown silty MEDIUM FINE SAND*

Samples	
Depth	*10*
Penetration (inches)	*60*
Recovery (inches)	*48*
Depth (feet)	*5*
PID (ppmv)	*0*
Sample Description & Classification (Modified Burmister)	*5-6.5 fco medium dense wet brown silty MEDIUM FINE SAND* *6.5-8 fco medium dense wet dark grey SILT* *8-10 fco loose wet dark brown sandy GRAVEL*

Samples	
Depth	*15*
Penetration (inches)	*60*
Recovery (inches)	*15*
Depth (feet)	*5*
PID (ppmv)	*0*
Sample Description & Classification (Modified Burmister)	*10-11 fco loose wet dark grey COARSE SAND* *11-14 fco loose wet dark grey silty 1-1/2" MINUS STONE with reduced organic odor* *14-15 fco dense wet black wood (refusal14'10")*

powered by ZerionSoftware

Boring Log

Record: 553	
Boring Company	*Technical Drilling Services, Inc.*
Foreman	*Timothy Schiavone*
W&S Representative	*Will Sirotnak*
Start Date	*2017-07-27*
Start Time	*12:50:00*
End Date	*2017-07-27*
End Time	*13:18:00*
Project Name	*UI-English Station*
Project Number	*2170495*
AOC Number	*AOC-7*
Boring Number	*20*
Completion Depth	*20*
Boring Photo	
Notes	

powered by ZerionSoftware

Samples	
Depth	*5*
Penetration (inches)	*60*
Recovery (inches)	*38*
PID (ppmv)	*0*
Sample Description & Classification (Modified Burmister)	*0-0.5 asphalt; 0.5- 5.0 fill consisting of medium, brown SAND little Gravel, wet at 4*
Notes	

Samples	
Depth	*10*
Penetration (inches)	*60*
Recovery (inches)	*40*
PID (ppmv)	*0*
Sample Description & Classification (Modified Burmister)	*5-8 fill consisting of medium to fine, wet, brown SAND; 8-10 fill consisting of dark brown, wet medium sand and gravel with oil sheen, little napl*
Notes	*8-8.5 pcbs, 8.5-9.5 etph*

Samples	
Depth	*15*
Penetration (inches)	*60*
Recovery (inches)	*40*
PID (ppmv)	*0*
Sample Description & Classification (Modified Burmister)	*10-13 fill consisting of saturated , dark brown, medium GRAVEL, little sand. and gravel. Slight fuel oil odor with little staining on water; 13-15 fine, grey brown SILT little clay and organic.*
Notes	*Sample 13-13.5 pcbs; 13.5-15 etph;*

Samples	
Depth	*20*
Penetration (inches)	*60*
Recovery (inches)	*60*
PID (ppmv)	*0*
Sample Description & Classification (Modified Burmister)	*15-20 fill consisting of fine grey SILT little clay*
Notes	*16-16.5 pcbs; 16.5-17 etph*

powered by ZerionSoftware

Boring Log

Record: 559	
Boring Company	*Technical Drilling Services, Inc.*
Foreman	*Timothy Schiavone*
W&S Representative	*Will Sirotnak*
Start Date	*2017-07-27*
Start Time	*14:19:00*
End Date	*2017-07-27*
End Time	*14:33:00*
Project Name	*UI-English Station*
Project Number	*2170495*
AOC Number	*AOC-7*
Boring Number	*21*
Completion Depth	*10*
Boring Photo	
Notes	

powered by ZerionSoftware

Samples	
Depth	*5*
Penetration (inches)	*60*
Recovery (inches)	*45*
PID (ppmv)	*0*
Sample Description & Classification (Modified Burmister)	*0-0.5 medium sand; 0.5- 5.0 fill consisting of medium, brown SAND and Gravel, little brick. Damp at 4.5,*
Notes	*Sample 0.0-0.5 pcbs, 0.5-1.0 pcbs; 2-3.5 rsr, pcbs, etph*

Samples	
Depth	*10*
Penetration (inches)	*60*
Recovery (inches)	*37*
PID (ppmv)	*0*
Sample Description & Classification (Modified Burmister)	*5-10 fill consisting of medium to fine, wet, brown SAND and coarse gravel*
Notes	*7-8 pcbs, etph*

powered by ZerionSoftware

Boring Log

Record: 502	
Boring Company	*Technical Drilling Services, Inc.*
Foreman	*Timothy Schiavone*
W&S Representative	*Chris Berthiaume*
Start Date	*2017-07-27*
Start Time	*14:25:00*
End Date	*2017-07-27*
End Time	*14:26:00*
Project Name	*UI-English Station*
Project Number	*2170495*
AOC Number	*AOC-7*
Boring Number	*Ws-aoc7-so-23*
Boring Photo	
Notes	*1-3 pcbs* *2b 3b etph* *2b vocs*

powered by ZerionSoftware

Samples	
Depth	*5*
Penetration (inches)	*60*
Recovery (inches)	*36*
Depth (feet)	*5*
PID (ppmv)	*0*
Sample Description & Classification (Modified Burmister)	*0-1 concrete* *1-3 fco loose dry red brown MEDIUM FINE SAND* *3-5 fco loose brown MEDIUM FINE SAND*

Samples	
Depth	*10*
Penetration (inches)	*60*
Recovery (inches)	*30*
Depth (feet)	*5*
PID (ppmv)	*0*
Sample Description & Classification (Modified Burmister)	*5-6 fco loose wet brown silty MEDIUM FINE SAND* *6-10 fco medium dense black wet gravelly SILT with slight sheen and some wood*

powered by ZerionSoftware

Boring Log

Record: 505	
Boring Company	*Technical Drilling Services, Inc.*
Foreman	*Timothy Schiavone*
W&S Representative	*Chris Berthiaume*
Start Date	*2017-07-27*
Start Time	*14:28:00*
End Date	*2017-07-27*
End Time	*14:28:00*
Project Name	*UI-English Station*
Project Number	*2170495*
AOC Number	*AOC-7*
Boring Number	*Ws-aoc7-so-24*
Boring Photo	
Notes	*1-3 pcbs* *2b 3b etph*

Samples	
Depth	*5*
Penetration (inches)	*60*
Recovery (inches)	*33*
Depth (feet)	*5*
PID (ppmv)	*0*
Sample Description & Classification (Modified Burmister)	*0-1 concrete* *1-4 fco loose dry red brown MEDIUM FINE SAND* *4-5 fco loose brown MEDIUM FINE SAND*

powered by ZerionSoftware

Samples	
Depth	*10*
Penetration (inches)	*60*
Recovery (inches)	*33*
Depth (feet)	*5*
PID (ppmv)	*0*
Sample Description & Classification (Modified Burmister)	*5-8 fco loose wet brown silty MEDIUM FINE SAND* *8-10 fco medium dense black wet gravelly SILT with some wood*

powered by ZerionSoftware

Boring Log

Record: 556	
Boring Company	*Technical Drilling Services, Inc.*
Foreman	*Timothy Schiavone*
W&S Representative	*Will Sirotnak*
Start Date	*2017-07-27*
Start Time	*14:03:00*
End Date	*2017-07-27*
End Time	*14:13:00*
Project Name	*UI-English Station*
Project Number	*2170495*
AOC Number	*AOC-7*
Boring Number	*25*
Completion Depth	*10*
Boring Photo	

powered by ZerionSoftware

Samples	
Depth	*5*
Penetration (inches)	*60*
Recovery (inches)	*30*
PID (ppmv)	*0*
Sample Description & Classification (Modified Burmister)	*0-0.5 medium sand; 0.5- 5.0 fill consisting of medium, brown SAND and Gravel. Damp at 4.5,*
Notes	*Sample 0.0-0.5 pcbs, 2.0-2.5 pcbs; 4.0-5.0 pcbs etph*

Samples	
Depth	*10*
Penetration (inches)	*60*
Recovery (inches)	*44*
PID (ppmv)	*0*
Sample Description & Classification (Modified Burmister)	*5-10 fill consisting of medium to fine, wet, brown SAND with wood, little gravel*
Notes	*9-9.5 pcbs*

powered by ZerionSoftware

Boring Log

Record: 589	
Boring Company	*Technical Drilling Services, Inc.*
Foreman	*Timothy Schiavone*
W&S Representative	*Chris Berthiaume*
Start Date	*2017-07-28*
Start Time	*10:43:00*
End Date	*2017-07-28*
End Time	*10:43:00*
Project Name	*UI-English Station*
Project Number	*2170495*
AOC Number	*AOC-7*
Boring Number	*Ws-aoc7-so-26*
Boring Photo	
Notes	*No samples*

powered by ZerionSoftware

Samples	
Depth	*5*
Penetration (inches)	*60*
Recovery (inches)	*51*
Depth (feet)	*5*
PID (ppmv)	*0*
Sample Description & Classification (Modified Burmister)	*0-1 fco loose dry brown MEDIUM SAND* *1-3.5 fco loose dry red brown MEDIUM FINE SAND* *3.5-5 fco medium dense moist dark grey silty MEDIUM FINE SAND*

Samples	
Depth	*10*
Penetration (inches)	*60*
Recovery (inches)	*48*
Depth (feet)	*5*
PID (ppmv)	*0*
Sample Description & Classification (Modified Burmister)	*5-7 fco medium dense wet brown silty MEDIUM FINE SAND* *7-7.5 fco loose wet dark black MEDIUM FINE SAND with petroleum odor* *7.5-10 foo loose wet dark brown sandy GRAVEL*

Samples	
Depth	*15*
Penetration (inches)	*60*
Recovery (inches)	*15*
Depth (feet)	*5*
PID (ppmv)	*0*
Sample Description & Classification (Modified Burmister)	*10-11 fco loose wet black sandy GRAVEL* *11-15 fco loose wet black 1-1/2" MINUS BASALT STONE*

Samples	
Depth	*20*
Penetration (inches)	*60*
Recovery (inches)	*33*
Depth (feet)	*5*
PID (ppmv)	*0*
Sample Description & Classification (Modified Burmister)	*15-16 fco loose wet black sandy GRAVEL* *16-20 fco loose wet black silty 1-1/2" MINUS CRUSHER RUN*

powered by ZerionSoftware

Boring Log

Record: 1189	
Boring Company	*Technical Drilling Services, Inc.*
Foreman	*Timothy Schiavone*
W&S Representative	*Tim Schiavone*
Start Date	*2017-07-31*
Start Time	*14:20:00*
End Date	*2017-07-31*
End Time	*14:45:00*
Project Name	*UI-English Station*
Project Number	*2170495*
AOC Number	*AOC-8*
Boring Number	*1*
Completion Depth	*10*

Samples	
Depth	*5*
Penetration (inches)	*60*
Recovery (inches)	*42*
Depth (feet)	*5*
PID (ppmv)	*0*
Sample Description & Classification (Modified Burmister)	*Fill consisting of moist brown sand with some gravel. Evidence of brick/fill.*

Samples	
Depth	*10*
Penetration (inches)	*60*
Recovery (inches)	*37*
Depth (feet)	*10*
PID (ppmv)	*0*
Sample Description & Classification (Modified Burmister)	*Fill consisting of wet brown/gray coarse to fine sand and some gravel.*

powered by ZerionSoftware

Boring Log

Record: 1192	
Boring Company	*Technical Drilling Services, Inc.*
Foreman	*Timothy Schiavone*
W&S Representative	*Tim Schiavone*
Start Date	*2017-07-31*
Start Time	*14:10:00*
End Date	*2017-07-31*
End Time	*14:25:00*
Project Name	*UI-English Station*
Project Number	*2170495*
AOC Number	*AOC-8*
Boring Number	*2*
Completion Depth	*10*

Samples	
Depth	*5*
Penetration (inches)	*60*
Recovery (inches)	*33*
Depth (feet)	*5*
PID (ppmv)	*0*
Sample Description & Classification (Modified Burmister)	*Fill consisting of moist brown sand with some gravel. Evidence of brick/fill.*

Samples	
Depth	*10*
Penetration (inches)	*60*
Recovery (inches)	*47*
Depth (feet)	*10*
PID (ppmv)	*0*
Sample Description & Classification (Modified Burmister)	*Fill consisting of wet brown/gray coarse to fine sand and some gravel.*

powered by ZerionSoftware

Boring Log

Record: 646	
Boring Company	*Technical Drilling Services, Inc.*
Foreman	*Timothy Schiavone*
W&S Representative	*Chris Berthiaume*
Start Date	*2017-07-31*
Start Time	*14:43:00*
End Date	*2017-07-31*
End Time	*14:43:00*
Project Name	*UI-English Station*
Project Number	*2170495*
AOC Number	*AOC-8*
Boring Number	*Ws-aoc8-so-3*
Boring Photo	
Notes	*3-3 pcb dup -38* *3-1 pcb etph pah*

powered by ZerionSoftware

Samples	
Depth	*5*
Penetration (inches)	*60*
Recovery (inches)	*30*
Depth (feet)	*5*
PID (ppmv)	*0*
Sample Description & Classification (Modified Burmister)	*0-0.5 asphalt* *1-2.5 fco loose dry red brown MEDIUM FINE SAND* *2.5-4 pulverized brick* *4-5 fco loose wet brown sandy GRAVEL*

Samples	
Depth	*10*
Penetration (inches)	*60*
Recovery (inches)	*42*
Depth (feet)	*5*
PID (ppmv)	*0*
Sample Description & Classification (Modified Burmister)	*5-5.5 fco loose wet brown silty COARSE SAND* *5.5-10 fco medium dense moist grey CLAY with some shells*

powered by ZerionSoftware

Boring Log

Record: 694	
Boring Company	*Technical Drilling Services, Inc.*
Foreman	*Timothy Schiavone*
W&S Representative	*Will Sirotnak*
Start Date	*2017-07-31*
Start Time	*14:50:00*
End Date	*2017-07-31*
End Time	*14:59:00*
Project Name	*UI-English Station*
Project Number	*2170495*
AOC Number	*AOC-8*
Boring Number	*4*
Completion Depth	*10*
Boring Photo	

powered by ZerionSoftware

Samples	
Depth	*5*
Penetration (inches)	*60*
Recovery (inches)	*45*
PID (ppmv)	*0*
Sample Description & Classification (Modified Burmister)	*0-0.5 medium, brown SAND and gravel; 0.5-5.0 fill consisting of medium, brown SAND, little gravel, little brick, damp at 4.5*
Notes	*Sample 0-0.5 pcbs; 0.5-1.0 pcbs; 2.0-2.5 pcbs*

Samples	
Depth	*10*
Penetration (inches)	*60*
Recovery (inches)	*50*
PID (ppmv)	*0*
Sample Description & Classification (Modified Burmister)	*5-7.5 fill consisting of wet, medium, brown SAND, and gravel; 7.5-10 fill consisting of damp, grey-brown fine SILT, little sand.*
Notes	*Sample 5.0-6.0 pcbs, etph, pah*

powered by ZerionSoftware

Boring Log

Record: 649	
Boring Company	*Technical Drilling Services, Inc.*
Foreman	*Timothy Schiavone*
W&S Representative	*Chris Berthiaume*
Start Date	*2017-07-31*
Start Time	*15:05:00*
End Date	*2017-07-31*
End Time	*15:05:00*
Project Name	*UI-English Station*
Project Number	*2170495*
AOC Number	*AOC-8*
Boring Number	*Ws-aoc8-so-5*
Boring Photo	
Notes	*5-2 etph pahs pcbs vocs*

powered by ZerionSoftware

Samples	
Depth	*5*
Penetration (inches)	*60*
Recovery (inches)	*42*
Depth (feet)	*5*
PID (ppmv)	*0*
Sample Description & Classification (Modified Burmister)	*0-0.5 asphalt* *1-2 concrete* *2-3.5 fco loose dry red brown MEDIUM SAND* *3.5-5 fco loose wet brown COARSE SAND*

Samples	
Depth	*10*
Penetration (inches)	*60*
Recovery (inches)	*45*
Depth (feet)	*5*
PID (ppmv)	*0*
Sample Description & Classification (Modified Burmister)	*5-8.5 fco loose wet brown silty GRAVEL* *8.5-10 fco medium dense moist grey CLAY with some shells*

powered by ZerionSoftware

Boring Log

Record: 1195	
Boring Company	*Technical Drilling Services, Inc.*
Foreman	*Timothy Schiavone*
W&S Representative	*Tim Schiavone*
Start Date	*2017-09-12*
Start Time	*12:00:00*
End Date	*2017-09-12*
End Time	*12:20:00*
Project Name	*UI-English Station*
Project Number	*2170495*
AOC Number	*AOC-8*
Boring Number	*6*
Completion Depth	*10*

Samples	
Depth	*5*
Penetration (inches)	*60*
Recovery (inches)	*31*
Depth (feet)	*5*
PID (ppmv)	*0*
Sample Description & Classification (Modified Burmister)	*Fill consisting of moist brown sand with some gravel. Evidence of brick/fill.*

Samples	
Depth	*10*
Penetration (inches)	*60*
Recovery (inches)	*51*
Depth (feet)	*10*
PID (ppmv)	*0*
Sample Description & Classification (Modified Burmister)	*Fill consisting of wet brown/gray coarse to fine sand and some gravel.*

powered by ZerionSoftware

Boring Log

Record: 562	
Boring Company	*Technical Drilling Services, Inc.*
Foreman	*Timothy Schiavone*
W&S Representative	*Will Sirotnak*
Start Date	*2017-07-28*
Start Time	*09:25:00*
End Date	*2017-07-28*
End Time	*21:33:00*
Project Name	*UI-English Station*
Project Number	*2170495*
AOC Number	*AOC-9*
Boring Number	*1*
Completion Depth	*10*
Boring Photo	
Notes	

powered by ZerionSoftware

Samples	
Depth	*5*
Penetration (inches)	*60*
Recovery (inches)	*45*
PID (ppmv)	*0*
Sample Description & Classification (Modified Burmister)	*0-0.5 ASPHALT; 0.5- 5.0 fill consisting of medium, brown SAND and Gravel, little brick. Damp at 4.5,*
Notes	*Sample 0.5-1.0 pcbs; 1.5-2.0 pcbs*

Samples	
Depth	*10*
Penetration (inches)	*60*
Recovery (inches)	*29*
PID (ppmv)	*0*
Sample Description & Classification (Modified Burmister)	*5-10 fill consisting of saturated,medium red-brown SAND and coarse gravel*
Notes	*5.5-6 pcbs*

powered by ZerionSoftware

Boring Log

Record: 565	
Boring Company	*Technical Drilling Services, Inc.*
Foreman	*Timothy Schiavone*
W&S Representative	*Will Sirotnak*
Start Date	*2017-07-28*
Start Time	*09:34:00*
End Date	*2017-07-28*
End Time	*09:37:00*
Project Name	*UI-English Station*
Project Number	*2170495*
AOC Number	*AOC-9*
Boring Number	*2*
Completion Depth	*10*
Boring Photo	
Notes	

powered by ZerionSoftware

Samples	
Depth	*5*
Penetration (inches)	*60*
Recovery (inches)	*42*
PID (ppmv)	*0*
Sample Description & Classification (Modified Burmister)	*0-0.5 ASPHALT; 0.5- 5.0 fill consisting of medium, brown SAND and Gravel, Damp at 4.5,*
Notes	*Sample 0.5-1.0 pcbs; 1.5-2.0 pcbs*

Samples	
Depth	*10*
Penetration (inches)	*60*
Recovery (inches)	*40*
PID (ppmv)	*0*
Sample Description & Classification (Modified Burmister)	*5-10 fill consisting of saturated, coarse brown SAND little gravel*
Notes	*5.5-6 pcbs*

powered by ZerionSoftware

Boring Log

Record: 568	
Boring Company	*Technical Drilling Services, Inc.*
Foreman	*Timothy Schiavone*
W&S Representative	*Will Sirotnak*
Start Date	*2017-07-28*
Start Time	*09:40:00*
End Date	*2017-07-28*
End Time	*09:50:00*
Project Name	*UI-English Station*
Project Number	*2170495*
AOC Number	*AOC-9*
Boring Number	*3*
Completion Depth	*10*
Boring Photo	
Notes	

powered by ZerionSoftware

Samples	
Depth	*5*
Penetration (inches)	*60*
Recovery (inches)	*45*
PID (ppmv)	*0*
Sample Description & Classification (Modified Burmister)	*0-0.5 ASPHALT; 0.5- 5.0 fill consisting of medium, brown SAND and Gravel, Damp at 4.5,*
Notes	*Sample 0.5-1.0 pcbs; 1.5-2.0 pcbs*

Samples	
Depth	*10*
Penetration (inches)	*60*
Recovery (inches)	*40*
PID (ppmv)	*0*
Sample Description & Classification (Modified Burmister)	*5-10 fill consisting of saturated, coarse brown SAND and gravel*
Notes	*5.5-6.5 pbs, etph, pah*

powered by ZerionSoftware

Boring Log

Record: 571	
Boring Company	*Technical Drilling Services, Inc.*
Foreman	*Timothy Schiavone*
W&S Representative	*Will Sirotnak*
Start Date	*2017-07-28*
Start Time	*10:04:00*
End Date	*2017-07-28*
End Time	*10:07:00*
Project Name	*UI-English Station*
Project Number	*2170495*
AOC Number	*AOC-9*
Boring Number	*4*
Completion Depth	*10*
Boring Photo	
Notes	

powered by ZerionSoftware

Samples	
Depth	*5*
Penetration (inches)	*60*
Recovery (inches)	*45*
PID (ppmv)	*0*
Sample Description & Classification (Modified Burmister)	*0-0.5 ASPHALT; 0.5- 5.0 fill consisting of medium, brown SAND and Gravel, Damp at 4.5,*
Notes	*Sample 0.5-1.0 pcbs; 1.5-2.0 pcbs*

Samples	
Depth	*10*
Penetration (inches)	*60*
Recovery (inches)	*42*
PID (ppmv)	*0*
Sample Description & Classification (Modified Burmister)	*5-10 fill consisting of wet, coarse brown SAND little gravel*
Notes	*5.5-6 pcbs*

powered by ZerionSoftware

Boring Log

Record: 574	
Boring Company	*Technical Drilling Services, Inc.*
Foreman	*Timothy Schiavone*
W&S Representative	*Will Sirotnak*
Start Date	*2017-07-28*
Start Time	*10:09:00*
End Date	*2017-07-28*
End Time	*10:14:00*
Project Name	*UI-English Station*
Project Number	*2170495*
AOC Number	*AOC-9*
Boring Number	*5*
Completion Depth	*10*
Boring Photo	

powered by ZerionSoftware

Samples	
Depth	*5*
Penetration (inches)	*60*
Recovery (inches)	*40*
PID (ppmv)	*0*
Sample Description & Classification (Modified Burmister)	*0-0.5 ASPHALT; 0.5- 5.0 fill consisting of medium, brown SAND and Gravel, little brick; Damp at 4.5,*
Notes	*Sample 0.5-1.5 pcbs; etph, pah; 1.5-2.0 pcbs*

Samples	
Depth	*10*
Penetration (inches)	*60*
Recovery (inches)	*20*
PID (ppmv)	*0*
Sample Description & Classification (Modified Burmister)	*5-10 fill consisting of saturated, coarse brown SAND little gravel*
Notes	*5.5-6 pcbs*

powered by ZerionSoftware

Boring Log

Record: 1057	
Boring Company	*Ground H2O*
Foreman	*Timothy Schiavone*
W&S Representative	*Tim Schiavone*
Start Date	*2017-09-12*
Start Time	*11:10:00*
End Date	*2017-09-12*
End Time	*11:17:00*
Project Name	*UI-English Station*
Project Number	*2170495*
AOC Number	*AOC-9*
Boring Number	*6*
Completion Depth	*6*
Boring Photo	
Notes	*Sample:* *6-1: 0-0.5' PCBs* *6-2: 0.5-1.5' PCBs, ETPH, PAHs* *6-3: 2-3' PCBs* *6-4: 5-6' PCBs*

powered by ZerionSoftware

Samples	
Depth	*4*
Penetration (inches)	*48*
Recovery (inches)	*30*
Depth (feet)	*4*
PID (ppmv)	*0*
Sample Description & Classification (Modified Burmister)	*Wet black to brown fill with coarse to fine sand trace silt and gravel, coal ash and brick present.*

Samples	
Depth	*4*
Penetration (inches)	*48*
Recovery (inches)	*22*
Depth (feet)	*4*
PID (ppmv)	*0*
Sample Description & Classification (Modified Burmister)	*Wet black to brown fill with coarse to fine sand trace silt and gravel, coal ash and brick present.*

powered by ZerionSoftware

Boring Log

Record: 577	
Boring Company	*Technical Drilling Services, Inc.*
Foreman	*Timothy Schiavone*
W&S Representative	*Will Sirotnak*
Start Date	*2017-07-28*
Start Time	*10:25:00*
End Date	*2017-07-28*
End Time	*10:32:00*
Project Name	*UI-English Station*
Project Number	*2170495*
AOC Number	*AOC-9*
Boring Number	*7*
Completion Depth	*10*
Boring Photo	
Notes	

powered by ZerionSoftware

Samples	
Depth	*5*
Penetration (inches)	*60*
Recovery (inches)	*52*
PID (ppmv)	*0*
Sample Description & Classification (Modified Burmister)	*0-0.5 ASPHALT; 0.5- 5.0 fill consisting of medium, brown SAND and Gravel, little brick; Damp at 4.5,*
Notes	*Sample 0.5-1.5 pcbs plus ms/msd; 1.5-2.0 pcbs*

Samples	
Depth	*10*
Penetration (inches)	*60*
Recovery (inches)	*35*
PID (ppmv)	*0*
Sample Description & Classification (Modified Burmister)	*5-9 fill consisting of saturated, coarse brown SAND little gravel; 9-10 fill consisting of fine, wet grey SILT*
Notes	*5.5-6 pcbs*

powered by ZerionSoftware

Boring Log

Record: 580	
Boring Company	*Technical Drilling Services, Inc.*
Foreman	*Timothy Schiavone*
W&S Representative	*Will Sirotnak*
Start Date	*2017-07-28*
Start Time	*10:35:00*
End Date	*2017-07-28*
End Time	*10:41:00*
Project Name	*UI-English Station*
Project Number	*2170495*
AOC Number	*AOC-9*
Boring Number	*8*
Completion Depth	*10*
Boring Photo	
Notes	

powered by ZerionSoftware

Samples	
Depth	*5*
Penetration (inches)	*60*
Recovery (inches)	*43*
PID (ppmv)	*0*
Sample Description & Classification (Modified Burmister)	*0-0.5 ASPHALT; 0.5- 5.0 fill consisting of medium, brown SAND, little Gravel, little brick;*
Notes	*Sample 0.5-1.0 pcbs; 1.5-2.0 pcbs*

Samples	
Depth	*10*
Penetration (inches)	*60*
Recovery (inches)	*45*
PID (ppmv)	*0*
Sample Description & Classification (Modified Burmister)	*5-7.5 fill consisting of wet, medium, brown SAND little gravel; 7.5-9.0 fill consisting of medium, wet, brown SAND. 9-10 fill consisting of BRICK*
Notes	*5.5-6 pcbs*

powered by ZerionSoftware

Boring Log

Record: 760	
Boring Company	*Technical Drilling Services, Inc.*
Foreman	*Timothy Schiavone*
W&S Representative	*Will Sirotnak*
Start Date	*2017-07-28*
Start Time	*10:51:00*
End Date	*2017-07-28*
End Time	*10:59:00*
Project Name	*UI-English Station*
Project Number	*2170495*
AOC Number	*AOC-9*
Boring Number	*9*
Completion Depth	*10*

Samples	
Depth	*5*
Penetration (inches)	*60*
Recovery (inches)	*48*
PID (ppmv)	*0*
Sample Description & Classification (Modified Burmister)	*0-0.5 asphalt; 0.5-5 fill consisting of medium, brown SAND and gravel*
Notes	*Sample 0.5-1.0 pcbs; 1.5-2.0 pcbs*

Samples	
Depth	*10*
Penetration (inches)	*60*
Recovery (inches)	*55*
PID (ppmv)	*6*
Sample Description & Classification (Modified Burmister)	*5-9 fill consisting of coarse grey-brown, wet SAND and gravel; 9-10 fill consisting of wet, fine, grey SILT little sand and gravel. Solvent odor at 8.5-10*
Notes	*Sample 8.5-10 pcbs, etph, pah, vocs with splp*

powered by ZerionSoftware

Boring Log

Record: 763	
Boring Company	*Technical Drilling Services, Inc.*
Foreman	*Timothy Schiavone*
W&S Representative	*Will Sirotnak*
Start Date	*2017-07-28*
Start Time	*11:24:00*
End Date	*2017-07-28*
End Time	*11:38:00*
Project Name	*UI-English Station*
Project Number	*2170495*
AOC Number	*AOC-9*
Boring Number	*10*
Completion Depth	*10*

Samples	
Depth	*5*
Penetration (inches)	*60*
Recovery (inches)	*45*
PID (ppmv)	*0*
Sample Description & Classification (Modified Burmister)	*0-0.5 asphalt; 0.5-5 fill consisting of medium, brown SAND and gravel*
Notes	*Sample 0.5-1.0 pcbs; 1.5-2.0 pcbs*

Samples	
Depth	*10*
Penetration (inches)	*60*
Recovery (inches)	*50*
PID (ppmv)	*0*
Sample Description & Classification (Modified Burmister)	*5-10 fill consisting of coarse, brown, saturated SAND and gravel.*
Notes	*Sample 5.5-6.0*

powered by ZerionSoftware

Boring Log

Record: 763	
Boring Company	*Technical Drilling Services, Inc.*
Foreman	*Timothy Schiavone*
W&S Representative	*Will Sirotnak*
Start Date	*2017-07-28*
Start Time	*11:24:00*
End Date	*2017-07-28*
End Time	*11:38:00*
Project Name	*UI-English Station*
Project Number	*2170495*
AOC Number	*AOC-9*
Boring Number	*10*
Completion Depth	*10*

Samples	
Depth	*5*
Penetration (inches)	*60*
Recovery (inches)	*45*
PID (ppmv)	*0*
Sample Description & Classification (Modified Burmister)	*0-0.5 asphalt; 0.5-5 fill consisting of medium, brown SAND and gravel*
Notes	*Sample 0.5-1.0 pcbs; 1.5-2.0 pcbs*

Samples	
Depth	*10*
Penetration (inches)	*60*
Recovery (inches)	*50*
PID (ppmv)	*0*
Sample Description & Classification (Modified Burmister)	*5-10 fill consisting of coarse, brown, saturated SAND and gravel.*
Notes	*Sample 5.5-6.0*

powered by ZerionSoftware

Boring Log

Record: 766	
Boring Company	*Technical Drilling Services, Inc.*
Foreman	*Timothy Schiavone*
W&S Representative	*Will Sirotnak*
Start Date	*2017-07-28*
Start Time	*11:46:00*
End Date	*2017-07-28*
End Time	*11:53:00*
Project Name	*UI-English Station*
Project Number	*2170495*
AOC Number	*AOC-9*
Boring Number	*11*
Completion Depth	*10*

Samples	
Depth	*5*
Penetration (inches)	*60*
Recovery (inches)	*50*
PID (ppmv)	*0*
Sample Description & Classification (Modified Burmister)	*0-0.5 asphalt; 0.5-5 fill consisting of medium, brown SAND and gravel*
Notes	*Sample 0.5-1.0 pcbs; 1.5-2.0 pcbs*

Samples	
Depth	*10*
Penetration (inches)	*60*
Recovery (inches)	*57*
PID (ppmv)	*1*
Sample Description & Classification (Modified Burmister)	*5-8 fill consisting of coarse grey-brown, wet SAND and gravel; 8-10 fill consisting of wet, fine, grey SILT little sand and gravel. Solvent odor at 8.0-9.5 not as strong as boring 9, odor dissipates at 9.5-10*
Notes	*Sample 8.0-9.5 pcbs, etph, pah.*

powered by ZerionSoftware

Boring Log

Record: 769	
Boring Company	*Technical Drilling Services, Inc.*
Foreman	*Timothy Schiavone*
W&S Representative	*Will Sirotnak*
Start Date	*2017-07-28*
Start Time	*11:56:00*
End Date	*2017-07-28*
End Time	*12:01:00*
Project Name	*UI-English Station*
Project Number	*2170495*
AOC Number	*AOC-9*
Boring Number	*12*
Completion Depth	*10*

Samples	
Depth	*5*
Penetration (inches)	*60*
Recovery (inches)	*45*
PID (ppmv)	*0*
Sample Description & Classification (Modified Burmister)	*0-0.5 asphalt; 0.5-5 fill consisting of medium, brown SAND and gravel; little brick 4.5-5*
Notes	*Sample 0.5-1.0 pcbs; 1.5-2.0 pcbs plus dup 34*

Samples	
Depth	*10*
Penetration (inches)	*60*
Recovery (inches)	*40*
PID (ppmv)	*0*
Sample Description & Classification (Modified Burmister)	*5-10 fill consisting of coarse, brown, saturated SAND and gravel, little brick and concrete*
Notes	*Sample 5.5-6.0 pcbs*

powered by ZerionSoftware

Boring Log

Record: 772	
Boring Company	*Technical Drilling Services, Inc.*
Foreman	*Timothy Schiavone*
W&S Representative	*Will Sirotnak*
Start Date	*2017-07-28*
Start Time	*12:02:00*
End Date	*2017-07-28*
End Time	*12:07:00*
Project Name	*UI-English Station*
Project Number	*2170495*
AOC Number	*AOC-9*
Boring Number	*13*
Completion Depth	*10*

Samples	
Depth	*5*
Penetration (inches)	*60*
Recovery (inches)	*48*
PID (ppmv)	*0*
Sample Description & Classification (Modified Burmister)	*0-0.5 asphalt; 0.5-5 fill consisting of medium, brown SAND and gravel.*
Notes	*Sample 0.5-1.0 pcbs; 1.5-2.0 pcbs*

Samples	
Depth	*10*
Penetration (inches)	*60*
Recovery (inches)	*50*
PID (ppmv)	*0*
Sample Description & Classification (Modified Burmister)	*5-7.5 fill consisting of fine to medium, brown, saturated SAND and gravel, little brick; 7.5-9 fill consisting of saturated, medium grey-brown SAND and gravel; 9-10 fill consisting of damp, grey- brown SILT*
Notes	*Sample 5.5-6.0 pcbs*

powered by ZerionSoftware

Boring Log

Record: 775	
Boring Company	*Technical Drilling Services, Inc.*
Foreman	*Timothy Schiavone*
W&S Representative	*Will Sirotnak*
Start Date	*2017-07-28*
Start Time	*12:10:00*
End Date	*2017-07-28*
End Time	*12:15:00*
Project Name	*UI-English Station*
Project Number	*2170495*
AOC Number	*AOC-9*
Boring Number	*14*
Completion Depth	*10*

Samples	
Depth	*5*
Penetration (inches)	*60*
Recovery (inches)	*50*
PID (ppmv)	*3*
Sample Description & Classification (Modified Burmister)	*0-0.5 asphalt; 0.5-4 fill consisting of medium, brown SAND and gravel; 4-5 fill consisting of fine, grey, dense SAND with slight solvent odor*
Notes	*Sample 0.5-1.0 pcbs plus ms/msd; 1.5-2.0 pcbs; 4-5 pcbs, etph, pah*

Samples	
Depth	*10*
Penetration (inches)	*60*
Recovery (inches)	*52*
PID (ppmv)	*0*
Sample Description & Classification (Modified Burmister)	*5-7.5 fill consisting of fine to medium, brown, damp SAND and gravel, little brick; 7.5-9 fill consisting of saturated, medium grey-brown SAND and gravel; 9-10 fill consisting of BRICK*
Notes	

powered by ZerionSoftware

Boring Log

Record: 601	
Boring Company	*Technical Drilling Services, Inc.*
Foreman	*Timothy Schiavone*
W&S Representative	*Chris Berthiaume*
Start Date	*2017-07-28*
Start Time	*12:42:00*
End Date	*2017-07-28*
End Time	*12:42:00*
Project Name	*UI-English Station*
Project Number	*2170495*
AOC Number	*AOC-9*
Boring Number	*Ws-aoc9-so-15*
Boring Photo	
Notes	*3 samples per plan pcbs* *15-2 msmsd*

powered by ZerionSoftware

Samples	
Depth	*5*
Penetration (inches)	*60*
Recovery (inches)	*51*
Depth (feet)	*5*
PID (ppmv)	*0*
Sample Description & Classification (Modified Burmister)	*0-5 fco medium dense dry brown MEDIUM SAND with littl brick*

Samples	
Depth	*10*
Penetration (inches)	*60*
Recovery (inches)	*42*
Depth (feet)	*5*
PID (ppmv)	*0*
Sample Description & Classification (Modified Burmister)	*5-7 fco medium dense wet red brown silty MEDIUM FINE SAND* *7-10 fco medium dense wet grey silty GRAVEL*

powered by ZerionSoftware

Boring Log

Record: 598	
Boring Company	*Technical Drilling Services, Inc.*
Foreman	*Timothy Schiavone*
W&S Representative	*Chris Berthiaume*
Start Date	*2017-07-28*
Start Time	*12:34:00*
End Date	*2017-07-28*
End Time	*12:34:00*
Project Name	*UI-English Station*
Project Number	*2170495*
AOC Number	*AOC-9*
Boring Number	*Ws-aoc9-so-16*
Boring Photo	
Notes	*3 samples per plan pcbs*

powered by ZerionSoftware

Samples	
Depth	*5*
Penetration (inches)	*60*
Recovery (inches)	*39*
Depth (feet)	*5*
PID (ppmv)	*0*
Sample Description & Classification (Modified Burmister)	*0-5 fco loose dry brown MEDIUM SAND with littl brick*

Samples	
Depth	*10*
Penetration (inches)	*60*
Recovery (inches)	*33*
Depth (feet)	*5*
PID (ppmv)	*0*
Sample Description & Classification (Modified Burmister)	*5-10 fco loose wet grey silty GRAVEL*

powered by ZerionSoftware

Boring Log

Record: 625	
Boring Company	*Technical Drilling Services, Inc.*
Foreman	*Timothy Schiavone*
W&S Representative	*Chris Berthiaume*
Start Date	*2017-07-31*
Start Time	*09:24:00*
End Date	*2017-07-31*
End Time	*09:24:00*
Project Name	*UI-English Station*
Project Number	*2170495*
AOC Number	*AOC-9*
Boring Number	*Ws-aoc9-so-17*
Boring Photo	
Notes	*17-2 msmsd for pcbs*

powered by ZerionSoftware

Samples	
Depth	*5*
Penetration (inches)	*60*
Recovery (inches)	*51*
Depth (feet)	*5*
PID (ppmv)	*0*
Sample Description & Classification (Modified Burmister)	*0-0.5 asphalt* *0.5-4 fco loose dry red brown MEDIUM COARSE SAND with little concrete at 2 ft* *4-5 fco loose dry brown MEDIUM SAND*

Samples	
Depth	*10*
Penetration (inches)	*60*
Recovery (inches)	*45*
Depth (feet)	*5*
PID (ppmv)	*0*
Sample Description & Classification (Modified Burmister)	*5-8.5 fco loose wet brown MEDIUM SAND* *8.5-10 fco loose wet dark grey silty GRAVEL*

powered by ZerionSoftware

Boring Log

Record: 679	
Boring Company	*Technical Drilling Services, Inc.*
Foreman	*Timothy Schiavone*
W&S Representative	*Will Sirotnak*
Start Date	*2017-07-31*
Start Time	*09:33:00*
End Date	*2017-07-31*
End Time	*09:39:00*
Project Name	*UI-English Station*
Project Number	*2170495*
AOC Number	*AOC-9*
Boring Number	*18*
Completion Depth	*10*
Boring Photo	

powered by ZerionSoftware

Samples	
Depth	*5*
Penetration (inches)	*60*
Recovery (inches)	*53*
PID (ppmv)	*0*
Sample Description & Classification (Modified Burmister)	*0-0.5 asphalt, 0.5-5.0 fill consisting of medium, brown SAND, little gravel, little brick*
Notes	*Sample 0.5-1.0 pcbs; 1.5-2.0 pcbs*

Samples	
Depth	*10*
Penetration (inches)	*60*
Recovery (inches)	*49*
PID (ppmv)	*0.1*
Sample Description & Classification (Modified Burmister)	*5-10 fill consisting of saturated, medium, brown SAND, little fine silt and coarse asphalt. Very slight old petroleum odor at 8-9.5*
Notes	*Sample 8-9.5 pcbs, etph, pah*

powered by ZerionSoftware

Boring Log

Record: 628	
Boring Company	*Technical Drilling Services, Inc.*
Foreman	*Timothy Schiavone*
W&S Representative	*Chris Berthiaume*
Start Date	*2017-07-31*
Start Time	*09:53:00*
End Date	*2017-07-31*
End Time	*09:53:00*
Project Name	*UI-English Station*
Project Number	*2170495*
AOC Number	*AOC-9*
Boring Number	*Ws-aoc9-so-19*
Boring Photo	
Notes	*19-3 pcbs dup-35*

powered by ZerionSoftware

Samples	
Depth	*5*
Penetration (inches)	*60*
Recovery (inches)	*33*
Depth (feet)	*5*
PID (ppmv)	*0*
Sample Description & Classification (Modified Burmister)	*0-0.5 asphalt* *0.5-4 fco loose dry red brown MEDIUM COARSE SAND with little concrete at 2 ft* *4-5 fco loose dry brown MEDIUM FINE SAND*

Samples	
Depth	*10*
Penetration (inches)	*60*
Recovery (inches)	*33*
Depth (feet)	*5*
PID (ppmv)	*0.2*
Sample Description & Classification (Modified Burmister)	*5-6 fco loose dry brown MEDIUM SAND* *6-10 fco medium dense moist grey CLAY with slight reducing organic smell*

powered by ZerionSoftware

Boring Log

Record: 682	
Boring Company	*Technical Drilling Services, Inc.*
Foreman	*Timothy Schiavone*
W&S Representative	*Will Sirotnak*
Start Date	*2017-07-31*
Start Time	*09:49:00*
End Date	*2017-07-31*
End Time	*09:57:00*
Project Name	*UI-English Station*
Project Number	*2170495*
AOC Number	*AOC-9*
Boring Number	*20*
Completion Depth	*10*
Boring Photo	

powered by ZerionSoftware

Samples	
Depth	*5*
Penetration (inches)	*60*
Recovery (inches)	*50*
PID (ppmv)	*0*
Sample Description & Classification (Modified Burmister)	*0-0.5 asphalt, 0.5-5.0 fill consisting of medium, brown SAND, little gravel, damp at 4.5*
Notes	*Sample 0.5-1.0 pcbs; plus dup 36; 1.5-2.0 pcbs*

Samples	
Depth	*10*
Penetration (inches)	*60*
Recovery (inches)	*49*
PID (ppmv)	*0*
Sample Description & Classification (Modified Burmister)	*5-10 fill consisting of saturated, medium, brown SAND, and gravel.*
Notes	*Sample 5.5-6 pcbs*

powered by ZerionSoftware

Boring Log

Record: 631	
Boring Company	*Technical Drilling Services, Inc.*
Foreman	*Timothy Schiavone*
W&S Representative	*Chris Berthiaume*
Start Date	*2017-07-31*
Start Time	*10:18:00*
End Date	*2017-07-31*
End Time	*10:18:00*
Project Name	*UI-English Station*
Project Number	*2170495*
AOC Number	*AOC-9*
Boring Number	*Ws-aoc9-so-21*
Boring Photo	
Notes	

powered by ZerionSoftware

Samples	
Depth	*5*
Penetration (inches)	*60*
Recovery (inches)	*48*
Depth (feet)	*5*
PID (ppmv)	*0.1*
Sample Description & Classification (Modified Burmister)	*0-0.5 asphalt* *0.5-4.5 fco loose dry red brown MEDIUM SAND* *4.5-5 fco loose moist red brown MEDIUM SAND*

Samples	
Depth	*10*
Penetration (inches)	*60*
Recovery (inches)	*54*
Depth (feet)	*5*
PID (ppmv)	*0.8*
Sample Description & Classification (Modified Burmister)	*5-6.5 fco loose wet grey silty COARSE SAND* *6.5-10 fco medium dense moist grey CLAY with slight reducing organic smell*

powered by ZerionSoftware

Boring Log

Record: 634	
Boring Company	*Technical Drilling Services, Inc.*
Foreman	*Timothy Schiavone*
W&S Representative	*Chris Berthiaume*
Start Date	*2017-07-31*
Start Time	*10:30:00*
End Date	*2017-07-31*
End Time	*10:30:00*
Project Name	*UI-English Station*
Project Number	*2170495*
AOC Number	*AOC-9*
Boring Number	*Ws-aoc9-so-22*
Boring Photo	
Notes	

powered by ZerionSoftware

Samples	
Depth	*5*
Penetration (inches)	*60*
Recovery (inches)	*42*
Depth (feet)	*5*
PID (ppmv)	*0*
Sample Description & Classification (Modified Burmister)	*0-0.5 asphalt* *0.5-4.5 fco loose dry red brown MEDIUM SAND with Little Rock's* *4.5-5 fco loose moist brown MEDIUM FINE SAND*

Samples	
Depth	*10*
Penetration (inches)	*60*
Recovery (inches)	*51*
Depth (feet)	*5*
PID (ppmv)	*0.2*
Sample Description & Classification (Modified Burmister)	*5-6.5 fco loose wet grey silty COARSE SAND* *6.5-7.5 fco medium dense moist grey CLAY with slight reducing organic smell* *7.5-10 fco loose wet grey Silty COARSE SAND*

powered by ZerionSoftware

Boring Log

Record: 685	
Boring Company	*Technical Drilling Services, Inc.*
Foreman	*Timothy Schiavone*
W&S Representative	*Will Sirotnak*
Start Date	*2017-07-31*
Start Time	*10:28:00*
End Date	*2017-07-31*
End Time	*10:34:00*
Project Name	*UI-English Station*
Project Number	*2170495*
AOC Number	*AOC-9*
Boring Number	*23*
Completion Depth	*10*
Boring Photo	

powered by ZerionSoftware

Samples	
Depth	*5*
Penetration (inches)	*60*
Recovery (inches)	*44*
PID (ppmv)	*0*
Sample Description & Classification (Modified Burmister)	*0-0.5 fill consisting of fine SAND and medium gravel; 0.5-5.0 fill consisting of medium, brown SAND, little gravel, little brick.*
Notes	*Sample 0-0.5 pcbs; 0.5-1.0 pcbs; 1.5-2.0 pcbs*

Samples	
Depth	*10*
Penetration (inches)	*60*
Recovery (inches)	*40*
PID (ppmv)	*0*
Sample Description & Classification (Modified Burmister)	*5-7 fill consisting of wet, medium, brown SAND, and gravel; 7-10 fill consisting of wet, grey-brown, medium SAND and gravel.*
Notes	*Sample 5.5-6 pcbs*

powered by ZerionSoftware

Boring Log

Record: 637	
Boring Company	*Technical Drilling Services, Inc.*
Foreman	*Timothy Schiavone*
W&S Representative	*Chris Berthiaume*
Start Date	*2017-07-31*
Start Time	*10:45:00*
End Date	*2017-07-31*
End Time	*10:45:00*
Project Name	*UI-English Station*
Project Number	*2170495*
AOC Number	*AOC-9*
Boring Number	*Ws-aoc9-so-24*
Boring Photo	
Notes	

powered by ZerionSoftware

Samples	
Depth	*5*
Penetration (inches)	*60*
Recovery (inches)	*21*
Depth (feet)	*5*
PID (ppmv)	*0*
Sample Description & Classification (Modified Burmister)	*0-0.5 asphalt* *0.5-4.5 fco loose dry brown MEDIUM SAND* *4.5-5 fco loose moist brown COARSE SAND*

Samples	
Depth	*10*
Penetration (inches)	*60*
Recovery (inches)	*33*
Depth (feet)	*5*
PID (ppmv)	*0*
Sample Description & Classification (Modified Burmister)	*5-10 fco loose wet brown silty COARSE SAND*

powered by ZerionSoftware

Boring Log

Record: 688	
Boring Company	*Technical Drilling Services, Inc.*
Foreman	*Timothy Schiavone*
W&S Representative	*Will Sirotnak*
Start Date	*2017-07-31*
Start Time	*10:46:00*
End Date	*2017-07-31*
End Time	*10:55:00*
Project Name	*UI-English Station*
Project Number	*2170495*
AOC Number	*AOC-9*
Boring Number	*25*
Completion Depth	*10*
Boring Photo	

powered by ZerionSoftware

Samples	
Depth	*5*
Penetration (inches)	*60*
Recovery (inches)	*48*
PID (ppmv)	*0*
Sample Description & Classification (Modified Burmister)	*0-0.5 fill consisting of fine SAND and medium gravel; 0.5-5.0 fill consisting of medium, brown SAND, little gravel, little brick, damp at 4.5*
Notes	*Sample 0-0.5 pcbs; 0.5-1.0 pcbs; 1.5-2.0 pcbs, etph, pah*

Samples	
Depth	*10*
Penetration (inches)	*60*
Recovery (inches)	*54*
PID (ppmv)	*0*
Sample Description & Classification (Modified Burmister)	*5-7 fill consisting of wet, medium, brown SAND, and gravel; 7-10 fill consisting of damp, grey-brown fine SILT, little sand.*
Notes	*Sample 5.5-6 pcbs*

powered by ZerionSoftware

Boring Log

Record: 640	
Boring Company	*Technical Drilling Services, Inc.*
Foreman	*Timothy Schiavone*
W&S Representative	*Chris Berthiaume*
Start Date	*2017-07-31*
Start Time	*11:08:00*
End Date	*2017-07-31*
End Time	*11:08:00*
Project Name	*UI-English Station*
Project Number	*2170495*
AOC Number	*AOC-9*
Boring Number	*Ws-aoc9-so-26*
Boring Photo	
Notes	*26-2 pcbs msmsd*

powered by ZerionSoftware

Samples	
Depth	*5*
Penetration (inches)	*60*
Recovery (inches)	*42*
Depth (feet)	*5*
PID (ppmv)	*0*
Sample Description & Classification (Modified Burmister)	*0-0.5 asphalt* *0.5-4.5 fco loose dry brown MEDIUM SAND with some brick* *4.5-5 fco loose moist brown MEDIUM SAND*

Samples	
Depth	*10*
Penetration (inches)	*60*
Recovery (inches)	*48*
Depth (feet)	*5*
PID (ppmv)	*0.2*
Sample Description & Classification (Modified Burmister)	*5-10 fco loose wet brown silty COARSE SAND*

powered by ZerionSoftware

Boring Log

Record: 691	
Boring Company	*Technical Drilling Services, Inc.*
Foreman	*Timothy Schiavone*
W&S Representative	*Will Sirotnak*
Start Date	*2017-07-31*
Start Time	*11:22:00*
End Date	*2017-07-31*
End Time	*11:30:00*
Project Name	*UI-English Station*
Project Number	*2170495*
AOC Number	*AOC-9*
Boring Number	*27*
Completion Depth	*10*
Boring Photo	

powered by ZerionSoftware

Samples	
Depth	*5*
Penetration (inches)	*60*
Recovery (inches)	*40*
PID (ppmv)	*0*
Sample Description & Classification (Modified Burmister)	*0-0.5 fill consisting of fine SAND and medium gravel; 0.5-5.0 fill consisting of medium, brown SAND, little gravel, damp at 4.5*
Notes	*Sample 0-0.5 pcbs; 0.5-1.0 pcbs; 1.5-2.0 pcbs,*

Samples	
Depth	*10*
Penetration (inches)	*60*
Recovery (inches)	*38*
PID (ppmv)	*0*
Sample Description & Classification (Modified Burmister)	*5-7 fill consisting of wet, medium, brown SAND, and gravel; 7-10 fill consisting of damp, grey-brown fine SILT, little sand.*
Notes	*Sample 5.5-6 pcbs*

powered by ZerionSoftware

Boring Log

Record: 643	
Boring Company	*Technical Drilling Services, Inc.*
Foreman	*Timothy Schiavone*
W&S Representative	*Chris Berthiaume*
Start Date	*2017-07-31*
Start Time	*11:25:00*
End Date	*2017-07-31*
End Time	*11:25:00*
Project Name	*UI-English Station*
Project Number	*2170495*
AOC Number	*AOC-9*
Boring Number	*Ws-aoc9-so-28*
Boring Photo	
Notes	*28-4 pcbs etph pah*

powered by ZerionSoftware

Samples	
Depth	*5*
Penetration (inches)	*60*
Recovery (inches)	*39*
Depth (feet)	*5*
PID (ppmv)	*0*
Sample Description & Classification (Modified Burmister)	*0-1 fco loose dry light tan FINE SAND* *1-4 fco loose dry red brown MEDIUM FINE SAND* *4-5 fco loose moist red brown MEDIUM SAND with weathered concrete*

Samples	
Depth	*10*
Penetration (inches)	*60*
Recovery (inches)	*42*
Depth (feet)	*5*
PID (ppmv)	*1*
Sample Description & Classification (Modified Burmister)	*5-6 fco loose wet brown silty COARSE SAND* *6-10 fco medium dense moist grey CLAY with little shells*

powered by ZerionSoftware

Boring Log

Record: 1045	
Boring Company	*Cumins EnviroTech*
Foreman	*Timothy Schiavone*
W&S Representative	*Tim Schiavone*
Start Date	*2017-09-11*
Start Time	*11:43:00*
End Date	*2017-09-11*
End Time	*11:52:00*
Project Name	*UI-English Station*
Project Number	*2170495*
AOC Number	*AOC-9*
Boring Number	*29*
Completion Depth	*10*
Boring Photo	
Notes	*Sample depths:* *-1: 0-0.5'* *-2: 0.5-1.0'* *-3: 4.5-5'* *-4: 8.5-9'*

powered by ZerionSoftware

Samples	
Depth	*5*
Penetration (inches)	*60*
Recovery (inches)	*31*
Depth (feet)	*5*
PID (ppmv)	*0*
Sample Description & Classification (Modified Burmister)	*Moist black/brown fill with coarse to fine sand and trace silt. Brick and coal ash present.*

Samples	
Depth	*10*
Penetration (inches)	*60*
Recovery (inches)	*24*
Depth (feet)	*10*
PID (ppmv)	*0*
Sample Description & Classification (Modified Burmister)	*Wet black fill with coarse to fine sand and trace silt and gravel. Septic odor.*

powered by ZerionSoftware

Boring Log

Record: 652	
Boring Company	*Technical Drilling Services, Inc.*
Foreman	*Timothy Schiavone*
W&S Representative	*Chris Berthiaume*
Start Date	*2017-08-01*
Start Time	*09:43:00*
End Date	*2017-08-01*
End Time	*09:43:00*
Project Name	*UI-English Station*
Project Number	*2170495*
AOC Number	*AOC-9*
Boring Number	*Ws-aoc9-so-30*
Boring Photo	
Notes	*Pcb dup-39 at 30-1* *30-3 pcb pah etph*

powered by ZerionSoftware

Samples	
Depth	*5*
Penetration (inches)	*60*
Recovery (inches)	*39*
Depth (feet)	*5*
PID (ppmv)	*0.1*
Sample Description & Classification (Modified Burmister)	*0-0.5 asphalt* *0.5-5 fco loose dry red brown MEDIUM SAND*

Samples	
Depth	*10*
Penetration (inches)	*60*
Recovery (inches)	*54*
Depth (feet)	*5*
PID (ppmv)	*1.8*
Sample Description & Classification (Modified Burmister)	*5-6 fco loose dry red brown MEDIUM SAND* *6-10 fco medium dense moist grey CLAY with shells and slight weathered petroleum odor 6-8 that becomes more noticeable at 8-10*

powered by ZerionSoftware

Boring Log

Record: 697	
Boring Company	*Technical Drilling Services, Inc.*
Foreman	*Timothy Schiavone*
W&S Representative	*Will Sirotnak*
Start Date	*2017-08-01*
Start Time	*09:28:00*
End Date	*2017-08-01*
End Time	*21:37:00*
Project Name	*UI-English Station*
Project Number	*2170495*
AOC Number	*AOC-9*
Boring Number	*31*
Completion Depth	*10*
Boring Photo	
Notes	*Refusal at 3 feet. Attempted 3 different offsets*

powered by ZerionSoftware

Samples	
Depth	*5*
Penetration (inches)	*36*
Recovery (inches)	*32*
PID (ppmv)	*0*
Sample Description & Classification (Modified Burmister)	*0-0.5 asphalt; 0.5-3.0 fill consisting of medium, brown SAND, little gravel.*
Notes	*Sample 0.5-1.0 pcbs; 2.0-3.0 pcbs*

powered by ZerionSoftware

Boring Log

Record: 715	
Boring Company	*Technical Drilling Services, Inc.*
Foreman	*Timothy Schiavone*
W&S Representative	*Will Sirotnak*
Start Date	*2017-08-01*
Start Time	*13:21:00*
End Date	*2017-08-01*
End Time	*13:30:00*
Project Name	*UI-English Station*
Project Number	*2170495*
AOC Number	*AOC-9*
Boring Number	*32*
Completion Depth	*10*
Boring Photo	
Notes	

powered by ZerionSoftware

Samples	
Depth	*5*
Penetration (inches)	*60*
Recovery (inches)	*45*
PID (ppmv)	*0*
Sample Description & Classification (Modified Burmister)	*0-0.5 asphalt; 0.5-2.5 fill consisting of CONCRETE and medium, brown SAND, little gravel; 2.5-5.0 fill consisting of medium, brown SAND, little gravel, little brick, damp at 4.5*
Notes	*Sample; 0.5-1.0 pcbs; 2.0-3.0 pcbs plus dup-42*

Samples	
Depth	*10*
Penetration (inches)	*60*
Recovery (inches)	*45*
PID (ppmv)	*0*
Sample Description & Classification (Modified Burmister)	*5-10 fill consisting of dark brown, wet, fine SAND, little fine silt, little gravel, slight old petroleum door at 7-7.5*
Notes	*6-7.5'pcbs, etph, pah*

powered by ZerionSoftware

Boring Log

Record: 712	
Boring Company	*Technical Drilling Services, Inc.*
Foreman	*Timothy Schiavone*
W&S Representative	*Will Sirotnak*
Start Date	*2017-08-01*
Start Time	*11:42:00*
End Date	*2017-08-01*
End Time	*11:55:00*
Project Name	*UI-English Station*
Project Number	*2170495*
AOC Number	*AOC-9*
Boring Number	*33*
Completion Depth	*10*
Boring Photo	
Notes	

powered by ZerionSoftware

Samples	
Depth	*5*
Penetration (inches)	*60*
Recovery (inches)	*45*
PID (ppmv)	*0*
Sample Description & Classification (Modified Burmister)	*0-0.5 trap rock, asphalt, little sand; 0.5-2.5 fill consisting of CONCRETE and medium, brown SAND, little gravel; 2.5-5.0 fill consisting of medium, brown SAND, little gravel, little brick*
Notes	*Sample 0-0.5 pcbs; 0.5-1.0 pcbs; 2.0-3.0 pcbs plus ms/msd*

Samples	
Depth	*10*
Penetration (inches)	*60*
Recovery (inches)	*51*
PID (ppmv)	*0*
Sample Description & Classification (Modified Burmister)	*5-10 fill consisting of dark brown, saturated, fine SAND, little gravel, little wood*
Notes	*6-7 pcbs,*

powered by ZerionSoftware

Boring Log

Record: 709	
Boring Company	*Technical Drilling Services, Inc.*
Foreman	*Timothy Schiavone*
W&S Representative	*Will Sirotnak*
Start Date	*2017-08-01*
Start Time	*11:28:00*
End Date	*2017-08-01*
End Time	*11:40:00*
Project Name	*UI-English Station*
Project Number	*2170495*
AOC Number	*AOC-9*
Boring Number	*34*
Completion Depth	*10*
Boring Photo	
Notes	

powered by ZerionSoftware

Samples	
Depth	*5*
Penetration (inches)	*60*
Recovery (inches)	*48*
PID (ppmv)	*0*
Sample Description & Classification (Modified Burmister)	*0-0.5 asphalt; 0.5-2.5 fill consisting of CONCRETE and medium, brown SAND, little gravel; 2.5-5.0 fill consisting of medium, brown SAND, little gravel, little brick*
Notes	*Sample 0.5-1.0 pcbs; 2.0-3.0 pcbs*

Samples	
Depth	*10*
Penetration (inches)	*60*
Recovery (inches)	*48*
PID (ppmv)	*0*
Sample Description & Classification (Modified Burmister)	*5-10 fill consisting of dark brown, saturated, fine SAND, little gravel, little wood*
Notes	*6-7 pcbs, etph, pah*

powered by ZerionSoftware

Boring Log

Record: 718	
Boring Company	*Technical Drilling Services, Inc.*
Foreman	*Timothy Schiavone*
W&S Representative	*Will Sirotnak*
Start Date	*2017-08-01*
Start Time	*13:35:00*
End Date	*2017-08-01*
End Time	*14:00:00*
Project Name	*UI-English Station*
Project Number	*2170495*
AOC Number	*AOC-9*
Boring Number	*35*
Completion Depth	*10*
Boring Photo	
Notes	*Refusal at 5 feet, multiple locations. Had to shift sample intervals*

powered by ZerionSoftware

Samples	
Depth	*5*
Penetration (inches)	*60*
Recovery (inches)	*49*
PID (ppmv)	*0.2*
Sample Description & Classification (Modified Burmister)	*0-0.5 asphalt; 0.5-1.5 fill consisting of CONCRETE and medium, brown SAND, little gravel; 1.5-5.0 fill consisting of medium, brown SAND, little gravel, little brick, damp at 4.5 slight old petroleum odor from 4-5*
Notes	*Sample; 0.5-1.0 pcbs; 2.0-3.0 pcbs; 4.0-5.0 pcbs, etph, pah*

powered by ZerionSoftware

Boring Log

Record: 724	
Boring Company	*Technical Drilling Services, Inc.*
Foreman	*Timothy Schiavone*
W&S Representative	*Will Sirotnak*
Start Date	*2017-08-01*
Start Time	*14:18:00*
End Date	*2017-08-01*
End Time	*14:31:00*
Project Name	*UI-English Station*
Project Number	*2170495*
AOC Number	*AOC-9*
Boring Number	*36*
Completion Depth	*10*
Boring Photo	
Notes	

powered by ZerionSoftware

Samples	
Depth	*5*
Penetration (inches)	*60*
Recovery (inches)	*42*
PID (ppmv)	*0*
Sample Description & Classification (Modified Burmister)	*0-0.5 asphalt; 0.5-5.0 fill consisting of medium, brown SAND, little gravel, little brick, damp at 4.5.*
Notes	*Sample; 0.5-1.0 pcbs; 2.0-3.0 pcbs;*

Samples	
Depth	*10*
Penetration (inches)	*60*
Recovery (inches)	*45*
PID (ppmv)	*0*
Sample Description & Classification (Modified Burmister)	*5-10 fill consisting of wet, grey-brown, medium SAND, little silt, little gravel.*
Notes	*6-7 pcbs*

powered by ZerionSoftware

Boring Log

Record: 721	
Boring Company	*Technical Drilling Services, Inc.*
Foreman	*Timothy Schiavone*
W&S Representative	*Will Sirotnak*
Start Date	*2017-08-01*
Start Time	*14:01:00*
End Date	*2017-08-01*
End Time	*14:15:00*
Project Name	*UI-English Station*
Project Number	*2170495*
AOC Number	*AOC-9*
Boring Number	*37*
Completion Depth	*10*
Boring Photo	
Notes	

powered by ZerionSoftware

Samples	
Depth	*5*
Penetration (inches)	*60*
Recovery (inches)	*49*
PID (ppmv)	*0.1*
Sample Description & Classification (Modified Burmister)	*0-0.5 medium SAND and gravel; 0.5-5.0 fill consisting of medium, brown SAND, little gravel, little brick, damp at 4.5 slight old petroleum odor from 4-5*
Notes	*Sample; 0-0.5 pcbs, 0.5-1.0 pcbs; 2.0-3.0 pcbs; 4.0-5.0, etph, pah plus dup 43*

Samples	
Depth	*10*
Penetration (inches)	*60*
Recovery (inches)	*45*
PID (ppmv)	*0*
Sample Description & Classification (Modified Burmister)	*5-10 fill consisting of wet, grey-brown, medium SAND and silt, little gravel.*
Notes	*6-7 pcbs*

powered by ZerionSoftware

Boring Log

Record: 727	
Boring Company	*Technical Drilling Services, Inc.*
Foreman	*Timothy Schiavone*
W&S Representative	*Will Sirotnak*
Start Date	*2017-08-01*
Start Time	*14:32:00*
End Date	*2017-08-01*
End Time	*14:41:00*
Project Name	*UI-English Station*
Project Number	*2170495*
AOC Number	*AOC-9*
Boring Number	*38*
Completion Depth	*10*
Boring Photo	
Notes	

powered by ZerionSoftware